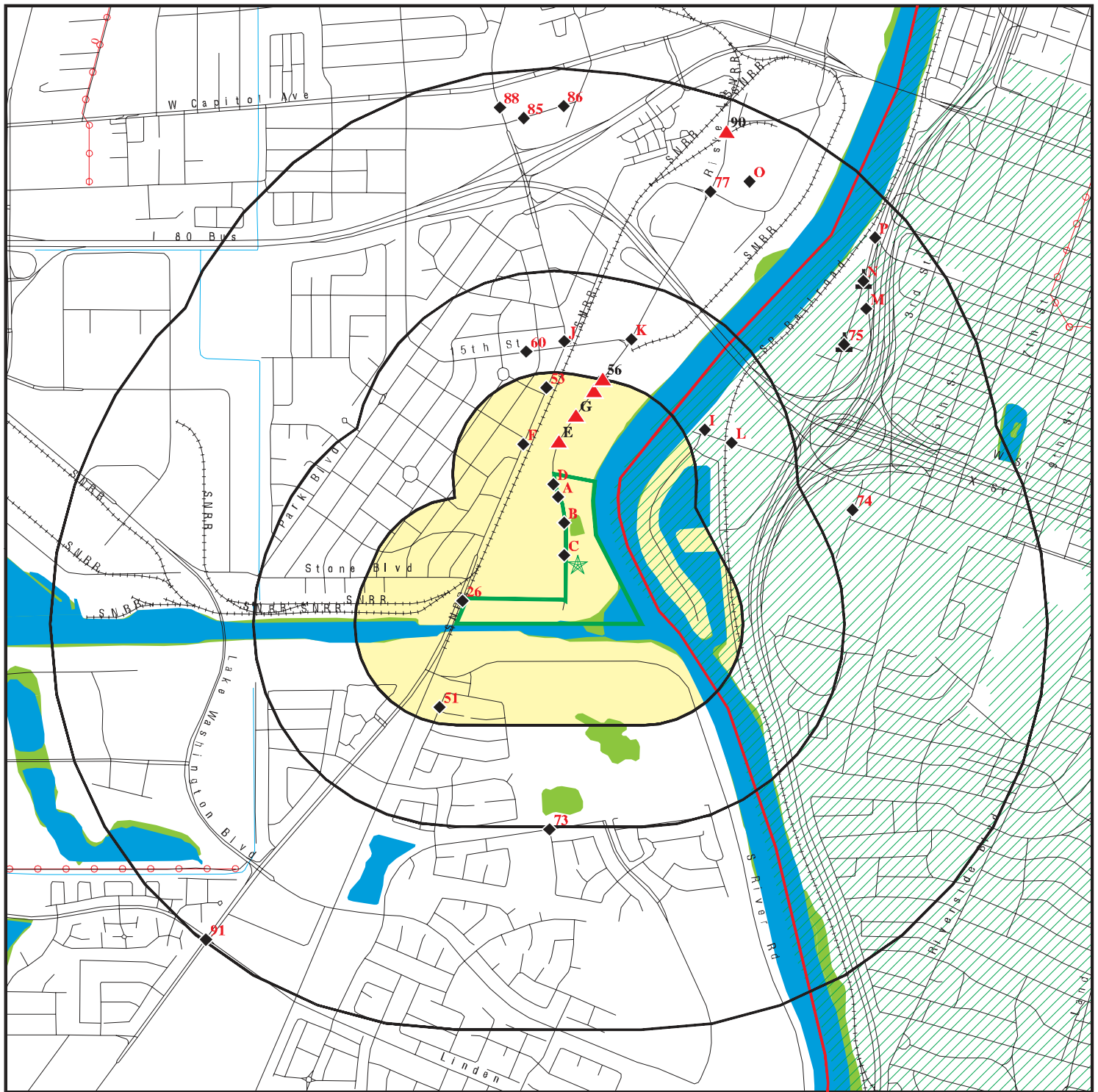




# OVERVIEW MAP - 3923086.2s




 Target Property

 Sites at elevations higher than or equal to the target property

 Sites at elevations lower than the target property

 Manufactured Gas Plants

 National Priority List Sites


 Dept. Defense Sites

 Indian Reservations BIA

 County Boundary


 Power transmission lines

 Oil & Gas pipelines from USGS

 100-year flood zone

 500-year flood zone

 National Wetland Inventory

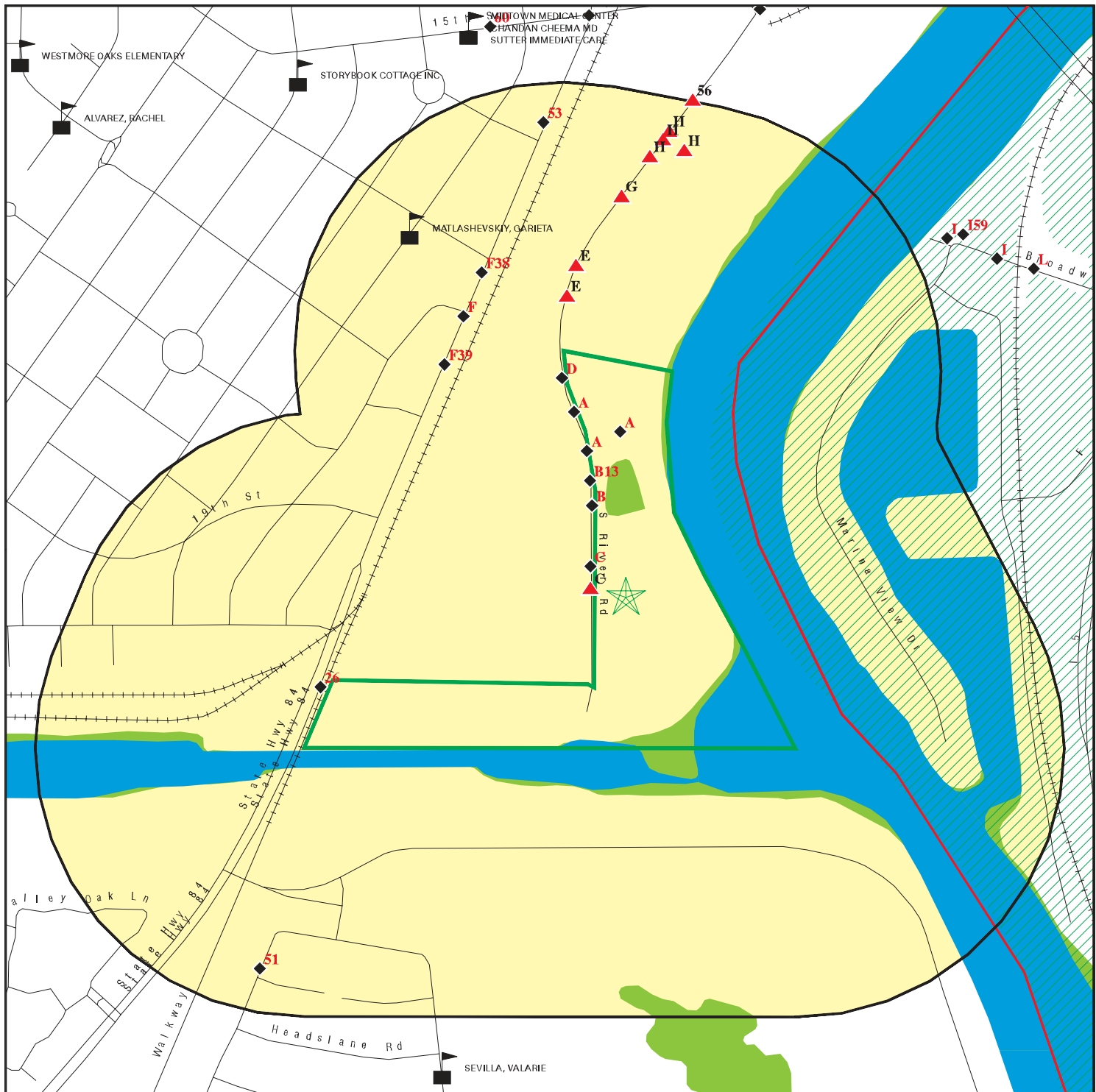
 Areas of Concern

This report includes Interactive Map Layers to display and/or hide map information. The legend includes only those icons for the default map view.

SITE NAME: Site 3  
ADDRESS: South River Road  
West Sacramento CA 95691  
LAT/LONG: 38.5635 / 121.5228

CLIENT: SCS Engineers  
CONTACT: Paul Wisniewski  
INQUIRY #: 3923086.2s  
DATE: April 24, 2014 5:46 pm

# DETAIL MAP - 3923086.2s



Target Property

Sites at elevations higher than or equal to the target property

Sites at elevations lower than the target property

Manufactured Gas Plants

Sensitive Receptors

National Priority List Sites

Dept. Defense Sites

Indian Reservations BIA

County Boundary

Oil & Gas pipelines from USGS

100-year flood zone

500-year flood zone

National Wetland Inventory

Areas of Concern

0 1/8 1/4 1/2 Miles



This report includes Interactive Map Layers to display and/or hide map information. The legend includes only those icons for the default map view.

SITE NAME: Site 3  
ADDRESS: South River Road  
West Sacramento CA 95691  
LAT/LONG: 38.5635 / 121.5228

CLIENT: SCS Engineers  
CONTACT: Paul Wisniewski  
INQUIRY #: 3923086.2s  
DATE: April 24, 2014 5:48 pm

## MAP FINDINGS SUMMARY

Database	Search Distance (Miles)	Target Property	< 1/8	1/8 - 1/4	1/4 - 1/2	1/2 - 1	> 1	Total Plotted
<b>STANDARD ENVIRONMENTAL RECORDS</b>								
<b><i>Federal NPL site list</i></b>								
NPL	1.000		0	0	0	0	NR	0
Proposed NPL	1.000		0	0	0	0	NR	0
NPL LIENS	TP		NR	NR	NR	NR	NR	0
<b><i>Federal Delisted NPL site list</i></b>								
Delisted NPL	1.000		0	0	0	0	NR	0
<b><i>Federal CERCLIS list</i></b>								
CERCLIS	0.500		0	0	0	NR	NR	0
FEDERAL FACILITY	0.500		0	0	0	NR	NR	0
<b><i>Federal CERCLIS NFRAP site List</i></b>								
CERC-NFRAP	0.500		0	0	0	NR	NR	0
<b><i>Federal RCRA CORRACTS facilities list</i></b>								
CORRACTS	1.000		0	0	0	0	NR	0
<b><i>Federal RCRA non-CORRACTS TSD facilities list</i></b>								
RCRA-TSDF	0.500		0	0	0	NR	NR	0
<b><i>Federal RCRA generators list</i></b>								
RCRA-LQG	0.250		0	2	NR	NR	NR	2
RCRA-SQG	0.250		2	2	NR	NR	NR	4
RCRA-CESQG	0.250		0	0	NR	NR	NR	0
<b><i>Federal institutional controls / engineering controls registries</i></b>								
US ENG CONTROLS	0.500		0	0	0	NR	NR	0
US INST CONTROL	0.500		0	0	0	NR	NR	0
LUCIS	0.500		0	0	0	NR	NR	0
<b><i>Federal ERNS list</i></b>								
ERNS	TP		NR	NR	NR	NR	NR	0
<b><i>State- and tribal - equivalent NPL</i></b>								
RESPONSE	1.000		0	0	0	4	NR	4
<b><i>State- and tribal - equivalent CERCLIS</i></b>								
ENVIROSTOR	1.000		1	0	4	14	NR	19
<b><i>State and tribal landfill and/or solid waste disposal site lists</i></b>								
SWF/LF	0.500		0	0	0	NR	NR	0
<b><i>State and tribal leaking storage tank lists</i></b>								
LUST	0.500		12	0	8	NR	NR	20

## MAP FINDINGS SUMMARY

Database	Search Distance (Miles)	Target Property	< 1/8	1/8 - 1/4	1/4 - 1/2	1/2 - 1	> 1	Total Plotted
SLIC	0.500		2	5	7	NR	NR	14
Sacramento Co. CS	0.500		0	0	4	NR	NR	4
INDIAN LUST	0.500		0	0	0	NR	NR	0
<b>State and tribal registered storage tank lists</b>								
UST	0.250		11	2	NR	NR	NR	13
AST	0.250		0	1	NR	NR	NR	1
INDIAN UST	0.250		0	0	NR	NR	NR	0
FEMA UST	0.250		0	0	NR	NR	NR	0
<b>State and tribal voluntary cleanup sites</b>								
VCP	0.500		0	0	0	NR	NR	0
INDIAN VCP	0.500		0	0	0	NR	NR	0
<b>ADDITIONAL ENVIRONMENTAL RECORDS</b>								
<b>Local Brownfield lists</b>								
US BROWNFIELDS	0.500		0	0	0	NR	NR	0
<b>Local Lists of Landfill / Solid Waste Disposal Sites</b>								
ODI	0.500		0	0	0	NR	NR	0
DEBRIS REGION 9	0.500		0	0	0	NR	NR	0
WMUDS/SWAT	0.500		0	0	0	NR	NR	0
SWRCY	0.500		0	0	0	NR	NR	0
HAULERS	TP		NR	NR	NR	NR	NR	0
INDIAN ODI	0.500		0	0	0	NR	NR	0
<b>Local Lists of Hazardous waste / Contaminated Sites</b>								
US CDL	TP		NR	NR	NR	NR	NR	0
HIST Cal-Sites	1.000		0	0	0	3	NR	3
SCH	0.250		0	0	NR	NR	NR	0
Toxic Pits	1.000		0	0	0	0	NR	0
CDL	TP		NR	NR	NR	NR	NR	0
US HIST CDL	TP		NR	NR	NR	NR	NR	0
<b>Local Lists of Registered Storage Tanks</b>								
CA FID UST	0.250		1	0	NR	NR	NR	1
HIST UST	0.250		12	3	NR	NR	NR	15
SWEEPS UST	0.250		1	0	NR	NR	NR	1
<b>Local Land Records</b>								
LIENS 2	TP		NR	NR	NR	NR	NR	0
LIENS	TP		NR	NR	NR	NR	NR	0
DEED	0.500		0	0	0	NR	NR	0
<b>Records of Emergency Release Reports</b>								
HMIRS	TP		NR	NR	NR	NR	NR	0
CHMIRS	TP		NR	NR	NR	NR	NR	0

## MAP FINDINGS SUMMARY

Database	Search Distance (Miles)	Target Property	< 1/8	1/8 - 1/4	1/4 - 1/2	1/2 - 1	> 1	Total Plotted
LDS	TP		NR	NR	NR	NR	NR	0
MCS	TP		NR	NR	NR	NR	NR	0
SPILLS 90	TP		NR	NR	NR	NR	NR	0
<b>Other Ascertainable Records</b>								
RCRA NonGen / NLR	0.250		1	0	NR	NR	NR	1
DOT OPS	TP		NR	NR	NR	NR	NR	0
DOD	1.000		0	0	0	0	NR	0
FUDS	1.000		0	0	0	1	NR	1
CONSENT	1.000		0	0	0	0	NR	0
ROD	1.000		0	0	0	0	NR	0
UMTRA	0.500		0	0	0	NR	NR	0
US MINES	0.250		0	0	NR	NR	NR	0
TRIS	TP		NR	NR	NR	NR	NR	0
TSCA	TP		NR	NR	NR	NR	NR	0
FTTS	TP		NR	NR	NR	NR	NR	0
HIST FTTS	TP		NR	NR	NR	NR	NR	0
SSTS	TP		NR	NR	NR	NR	NR	0
ICIS	TP		NR	NR	NR	NR	NR	0
PADS	TP		NR	NR	NR	NR	NR	0
MLTS	TP		NR	NR	NR	NR	NR	0
RADINFO	TP		NR	NR	NR	NR	NR	0
FINDS	TP		NR	NR	NR	NR	NR	0
RAATS	TP		NR	NR	NR	NR	NR	0
RMP	TP		NR	NR	NR	NR	NR	0
CA BOND EXP. PLAN	1.000		0	0	0	1	NR	1
NPDES	TP		NR	NR	NR	NR	NR	0
UIC	TP		NR	NR	NR	NR	NR	0
Cortese	0.500		0	1	0	NR	NR	1
HIST CORTESE	0.500		8	1	5	NR	NR	14
CUPA Listings	0.250		0	0	NR	NR	NR	0
Notify 65	1.000		0	0	0	0	NR	0
DRYCLEANERS	0.250		0	0	NR	NR	NR	0
WIP	0.250		0	0	NR	NR	NR	0
ENF	TP		NR	NR	NR	NR	NR	0
HAZNET	TP		NR	NR	NR	NR	NR	0
EMI	TP		NR	NR	NR	NR	NR	0
INDIAN RESERV	1.000		0	0	0	0	NR	0
SCRD DRYCLEANERS	0.500		0	0	0	NR	NR	0
2020 COR ACTION	0.250		0	0	NR	NR	NR	0
LEAD SMELTERS	TP		NR	NR	NR	NR	NR	0
US AIRS	TP		NR	NR	NR	NR	NR	0
WDS	TP		NR	NR	NR	NR	NR	0
PRP	TP		NR	NR	NR	NR	NR	0
MWMP	0.250		0	0	NR	NR	NR	0
COAL ASH DOE	TP		NR	NR	NR	NR	NR	0
HWT	0.250		0	0	NR	NR	NR	0
HWP	1.000		0	1	0	0	NR	1
US FIN ASSUR	TP		NR	NR	NR	NR	NR	0
Financial Assurance	TP		NR	NR	NR	NR	NR	0
COAL ASH EPA	0.500		0	0	0	NR	NR	0

## MAP FINDINGS SUMMARY

Database	Search Distance (Miles)	Target Property	< 1/8	1/8 - 1/4	1/4 - 1/2	1/2 - 1	> 1	Total Plotted
PCB TRANSFORMER	TP		NR	NR	NR	NR	NR	0
PROC	0.500		0	0	0	NR	NR	0
EPA WATCH LIST	TP		NR	NR	NR	NR	NR	0

### **EDR HIGH RISK HISTORICAL RECORDS**

#### ***EDR Exclusive Records***

EDR MGP	1.000		0	0	0	2	NR	2
EDR US Hist Auto Stat	0.250		1	1	NR	NR	NR	2
EDR US Hist Cleaners	0.250		1	1	NR	NR	NR	2

### **EDR RECOVERED GOVERNMENT ARCHIVES**

#### ***Exclusive Recovered Govt. Archives***

RGA LF	TP		NR	NR	NR	NR	NR	0
RGA LUST	TP		NR	NR	NR	NR	NR	0

#### **NOTES:**

TP = Target Property

NR = Not Requested at this Search Distance

Sites may be listed in more than one database

Map ID  
Direction  
Distance  
Elevation

MAP FINDINGS

EDR ID Number  
EPA ID Number

**A1**  
**WASTEWATER TREATMENT PLAN**  
**1991 RIVER**  
**WEST SACRAMENTO, CA 95691**  
**< 1/8**  
**1 ft.**

**HIST CORTESE**  
**LUST**  
**S105027372**  
**N/A**

**Site 1 of 12 in cluster A**

**Relative:**  
**Lower**

HIST CORTESE:  
Region: CORTESE  
Facility County Code: 57  
Reg By: LTNKA  
Reg Id: 570221

**Actual:**  
**30 ft.**

LUST:  
Region: STATE  
Global Id: T0611300170  
Latitude: 38.5178893  
Longitude: -121.5385424  
Case Type: LUST Cleanup Site  
Status: Completed - Case Closed  
Status Date: 10/01/1993  
Lead Agency: YOLO COUNTY  
Case Worker: Not reported  
Local Agency: Not reported  
RB Case Number: 570221  
LOC Case Number: Not reported  
File Location: Not reported  
Potential Media Affect: Soil  
Potential Contaminants of Concern: Diesel  
Site History: Not reported

[Click here to access the California GeoTracker records for this facility:](#)

**Contact:**

Global Id: T0611300170  
Contact Type: Regional Board Caseworker  
Contact Name: DAVID STAVAREK  
Organization Name: CENTRAL VALLEY RWQCB (REGION 5S)  
Address: 11020 SUN CENTER DRIVE #200  
City: RANCHO CORDOVA  
Email: dstavarek@waterboards.ca.gov  
Phone Number: Not reported

**Status History:**

Global Id: T0611300170  
Status: Open - Case Begin Date  
Status Date: 01/15/1989

Global Id: T0611300170  
Status: Open - Site Assessment  
Status Date: 07/28/1993

Global Id: T0611300170  
Status: Completed - Case Closed  
Status Date: 10/01/1993

**Regulatory Activities:**

Global Id: T0611300170  
Action Type: Other

Map ID  
Direction  
Distance  
Elevation

MAP FINDINGS

Site

Database(s)

EDR ID Number  
EPA ID Number

**WASTEWATER TREATMENT PLAN (Continued)**

**S105027372**

Date: 01/01/1950  
Action: Leak Discovery  
  
Global Id: T0611300170  
Action Type: Other  
Date: 01/01/1950  
Action: Leak Reported  
  
Global Id: T0611300170  
Action Type: Other  
Date: 01/01/1950  
Action: Leak Stopped

**A2** **WASTEWATER TREATMENT PLANT**  
**1991 SOUTH RIVER RD**  
**< 1/8 WEST SACRAMENTO, CA 95691**  
**1 ft.**

**LUST S104403948**  
**N/A**

**Site 2 of 12 in cluster A**

**Relative:** LUST REG 5:  
**Lower** Region: 5  
Status: Case Closed  
**Actual:** Case Number: 570221  
**30 ft.** Case Type: Soil only  
Substance: DIESEL  
Staff Initials: DFS  
Lead Agency: Local  
Program: LUST  
MTBE Code: N/A

**A3** **T N T BEST WAY TRANSPORT**  
**NNW 1876 S RIVER RD**  
**< 1/8 W SACRAMENTO, CA 95691**  
**0.001 mi.**  
**7 ft.**

**UST U003850962**  
**N/A**

**Site 3 of 12 in cluster A**

**Relative:** YOLO CO. UST:  
**Lower** Facility Id: FA0000046  
Owner Id: OW0000031  
**Actual:** Owner Name: T N T BEST WAY TRANSPORT  
**33 ft.** Owner Address: 1876 S RIVER RD  
Owner City/State/Zip: W SACRAMENTO, CA 95691  
Billing Name: T N T BEST WAY TRANSPORT  
Billing Address1: 1876 S RIVER RD  
Billing City/State/Zip: WEST SACRAMENTO, CA 95691  
Contact Name: Not reported  
Contact Phone: Not reported  
Current Status: Inactive, non-billable  
Program Element: 2306 - UST PERMANENT CLOSURE PERMIT  
Business Code: 09 - UNKNOWN  
Business Type: 6 - OTHER  
  
Tank Number: 1  
Tank Status: Inactive  
Tank Type: Petroleum

Map ID  
Direction  
Distance  
Elevation

MAP FINDINGS

Site

Database(s)

EDR ID Number  
EPA ID Number

**T N T BEST WAY TRANSPORT (Continued)**

**U003850962**

Tank Description: DOUBLE-WALL  
Tank Capacity: 10,000  
Product Type: Diesel  
Leak Detection Number: 0  
LEA Id: Not reported  
Surcharge Year: 01/01/92  
INVGEN: 1992000046

Tank Number: 2  
Tank Status: Inactive  
Tank Type: Petroleum  
Tank Description: DOUBLE-WALL  
Tank Capacity: 5,000  
Product Type: Regular Unleaded  
Leak Detection Number: 0  
LEA Id: Not reported  
Surcharge Year: 01/01/92  
INVGEN: 1992000046

Tank Number: 3  
Tank Status: Inactive  
Tank Type: Petroleum  
Tank Description: DOUBLE-WALL  
Tank Capacity: 500  
Product Type: Used Oil  
Leak Detection Number: 0  
LEA Id: Not reported  
Surcharge Year: 01/01/92  
INVGEN: 1992000046

Tank Number: 4  
Tank Status: Inactive  
Tank Type: Petroleum  
Tank Description: DOUBLE-WALL  
Tank Capacity: 500  
Product Type: Used Oil  
Leak Detection Number: 0  
LEA Id: Not reported  
Surcharge Year: 01/01/92  
INVGEN: 1992000046

**A4  
NNW  
< 1/8  
0.001 mi.  
7 ft.**

**BEST WAY TRANSPORTATION  
1876 S RIVER RD  
WEST SACRAMENTO, CA 95691**

**Site 4 of 12 in cluster A**

**HIST UST U001614163  
N/A**

**Relative:  
Lower**

HIST UST:  
Region: STATE  
Facility ID: 00000042236  
Facility Type: Gas Station  
Other Type: Not reported  
Total Tanks: 0004  
Contact Name: GEORGE ATANASOFF  
Telephone: 9163711892  
Owner Name: BEST WAY TRANSPORTATION  
Owner Address: 1813 EAST THOMAS RD.  
Owner City,St,Zip: PHOENIX, AZ 85016

**Actual:  
33 ft.**

Map ID  
Direction  
Distance  
Elevation

MAP FINDINGS

Site

Database(s)

EDR ID Number  
EPA ID Number

**BEST WAY TRANSPORTATION (Continued)**

**U001614163**

Tank Num: 001  
Container Num: 004  
Year Installed: 1973  
Tank Capacity: 00000500  
Tank Used for: WASTE  
Type of Fuel: WASTE OIL  
Tank Construction: 1/4 inches  
Leak Detection: Stock Inventor

Tank Num: 002  
Container Num: 003  
Year Installed: 1973  
Tank Capacity: 00000500  
Tank Used for: PRODUCT  
Type of Fuel: Not reported  
Tank Construction: 1/4 inches  
Leak Detection: Stock Inventor

Tank Num: 003  
Container Num: 001  
Year Installed: 1973  
Tank Capacity: 00005000  
Tank Used for: PRODUCT  
Type of Fuel: REGULAR  
Tank Construction: 1/4 inches  
Leak Detection: Stock Inventor

Tank Num: 004  
Container Num: 001  
Year Installed: 1973  
Tank Capacity: 00010000  
Tank Used for: PRODUCT  
Type of Fuel: DIESEL  
Tank Construction: 1/4 inches  
Leak Detection: Stock Inventor

**A5**  
**NNW**  
**< 1/8**  
**0.001 mi.**  
**7 ft.**

**GREY HOUND LINES INC**  
**1874 S RIVER RD**  
**WEST SACRAMENTO, CA 95691**

**NPDES**  
**HIST UST**

**U001614198**  
**N/A**

**Site 5 of 12 in cluster A**

**Relative:**  
**Lower**

**NPDES:**

**Actual:**  
**33 ft.**

Npdes Number: CAS000001  
Facility Status: Active  
Agency Id: 0  
Region: 5S  
Regulatory Measure Id: 200685  
Order No: 97-03-DWQ  
Regulatory Measure Type: Enrollee  
Place Id: Not reported  
WDID: 5S571004607  
Program Type: Industrial  
Adoption Date Of Regulatory Measure: Not reported  
Effective Date Of Regulatory Measure: 04/08/1992  
Expiration Date Of Regulatory Measure: Not reported  
Termination Date Of Regulatory Measure: Not reported  
Discharge Name: First Student Inc C O Strata Environmental

Map ID  
Direction  
Distance  
Elevation

MAP FINDINGS

Site

Database(s)

EDR ID Number  
EPA ID Number

**GREY HOUND LINES INC (Continued)**

**U001614198**

Discharge Address: 110 Perimeter Park Ste E  
Discharge City: Knoxville  
Discharge State: Tennessee  
Discharge Zip: 37922

**HIST UST:**

Region: STATE  
Facility ID: 00000012732  
Facility Type: Gas Station  
Other Type: Not reported  
Total Tanks: 0004  
Contact Name: L.B. CARTER  
Telephone: 9163726502  
Owner Name: FRANK C. RAMOS  
Owner Address: P.O. BOX 175  
Owner City,St,Zip: WEST SACRAMENTO, CA 95691

Tank Num: 001  
Container Num: 002  
Year Installed: 1979  
Tank Capacity: 00010000  
Tank Used for: PRODUCT  
Type of Fuel: DIESEL  
Tank Construction: 1/4 inches  
Leak Detection: Stock Inventor

Tank Num: 002  
Container Num: 003  
Year Installed: 1976  
Tank Capacity: 00003000  
Tank Used for: PRODUCT  
Type of Fuel: DIESEL  
Tank Construction: 3/16 inches  
Leak Detection: Stock Inventor

Tank Num: 003  
Container Num: 001  
Year Installed: 1976  
Tank Capacity: 00010000  
Tank Used for: PRODUCT  
Type of Fuel: DIESEL  
Tank Construction: 1/4 inches  
Leak Detection: Stock Inventor

Tank Num: 004  
Container Num: 004  
Year Installed: 1976  
Tank Capacity: 00000550  
Tank Used for: WASTE  
Type of Fuel: WASTE OIL  
Tank Construction: 12 gauge  
Leak Detection: Stock Inventor

Map ID  
Direction  
Distance  
Elevation

MAP FINDINGS

Site

Database(s)

EDR ID Number  
EPA ID Number

**A6**  
**NNW**  
**< 1/8**  
**0.001 mi.**  
**7 ft.**

**GREYHOUND LINES INC**  
**1874 RIVER ROAD**  
**WEST SACRAMENTO, CA 95691**

**Site 6 of 12 in cluster A**

**UST** **U003785621**  
**WDS** **N/A**

**Relative:**  
**Lower**

UST:

Facility ID: FA0000192  
Latitude: 38.56578  
Longitude: -121.52424  
Permitting Agency: YOLO COUNTY

**Actual:**  
**33 ft.**

YOLO CO. UST:

Facility Id: FA0000192  
Owner Id: OW0000128  
Owner Name: GREYHOUND LINES INC  
Owner Address: 600 VINE ST STE 1400  
Owner City/State/Zip: CINCINNATI, OH 45202  
Billing Name: GREYHOUND LINES INC  
Billing Address1: 110 PERIMETER PARK STE E  
Billing City/State/Zip: KNOXVILLE, TN 37922  
Contact Name: BILLINGS, JOHN  
Contact Phone: 916-771-3722  
Current Status: Active, billable  
Program Element: 2300 - GEN UNDERGROUND STORAGE TANK  
Business Code: 09 - UNKNOWN  
Business Type: 6 - OTHER

Tank Number: 1  
Tank Status: Inactive  
Tank Type: Petroleum  
Tank Description: DOUBLE-WALL  
Tank Capacity: 10,000  
Product Type: Diesel  
Leak Detection Number: 0  
LEA Id: Not reported  
Surcharge Year: 06/30/92  
INVGEN: 1992000192

Tank Number: 2  
Tank Status: Inactive  
Tank Type: Petroleum  
Tank Description: DOUBLE-WALL  
Tank Capacity: 10,000  
Product Type: Diesel  
Leak Detection Number: 0  
LEA Id: Not reported  
Surcharge Year: 06/30/92  
INVGEN: 1992000192

Tank Number: 3  
Tank Status: Inactive  
Tank Type: Petroleum  
Tank Description: DOUBLE-WALL  
Tank Capacity: 3,000  
Product Type: Diesel  
Leak Detection Number: 0  
LEA Id: Not reported  
Surcharge Year: 01/01/97

Map ID  
Direction  
Distance  
Elevation

MAP FINDINGS

Site

Database(s)

EDR ID Number  
EPA ID Number

**GREYHOUND LINES INC (Continued)**

**U003785621**

INVGEN: 1997000192  
  
Tank Number: 4  
Tank Status: Inactive  
Tank Type: Petroleum  
Tank Description: DOUBLE-WALL  
Tank Capacity: 550  
Product Type: Used Oil  
Leak Detection Number: 0  
LEA Id: Not reported  
Surcharge Year: 06/30/92  
INVGEN: 1992000192

Tank Number: 5  
Tank Status: Active  
Tank Type: Petroleum  
Tank Description: DOUBLE-WALL  
Tank Capacity: 12,000  
Product Type: Diesel  
Leak Detection Number: Not reported  
LEA Id: Not reported  
Surcharge Year: 06/01/01  
INVGEN: 1995000192

Tank Number: 6  
Tank Status: Active  
Tank Type: Petroleum  
Tank Description: DOUBLE-WALL  
Tank Capacity: 12,000  
Product Type: Diesel  
Leak Detection Number: Not reported  
LEA Id: Not reported  
Surcharge Year: 06/01/01  
INVGEN: 1995000192

**CA WDS:**

Facility ID: 5S 34I004607  
Facility Type: Industrial - Facility that treats and/or disposes of liquid or semisolid wastes from any servicing, producing, manufacturing or processing operation of whatever nature, including mining, gravel washing, geothermal operations, air conditioning, ship building and repairing, oil production, storage and disposal operations, water pumping.  
  
Facility Status: Active - Any facility with a continuous or seasonal discharge that is under Waste Discharge Requirements.  
NPDES Number: CAS000001 The 1st 2 characters designate the state. The remaining 7 are assigned by the Regional Board  
  
Subregion: 0  
Facility Telephone: 9163726502  
Facility Contact: TINDER CHARLES  
Agency Name: GREYHOUND LINES INC  
Agency Address: 350 N Saint Paul St # 325  
Agency City,St,Zip: Dallas 752014240  
Agency Contact: RICHARDSON ROBERT  
Agency Telephone: 2148498149  
Agency Type: Private  
SIC Code: 0

Map ID  
Direction  
Distance  
Elevation

MAP FINDINGS

Site

Database(s)

EDR ID Number  
EPA ID Number

**GREYHOUND LINES INC (Continued)**

**U003785621**

SIC Code 2: Not reported  
Primary Waste Type: Not reported  
Primary Waste: Not reported  
Waste Type2: Not reported  
Waste2: Not reported  
Primary Waste Type: Not reported  
Secondary Waste: Not reported  
Secondary Waste Type: Not reported  
Design Flow: 0  
Baseline Flow: 0  
Reclamation: Not reported  
POTW: Not reported  
Treat To Water: Minor Threat to Water Quality. A violation of a regional board order should cause a relatively minor impairment of beneficial uses compared to a major or minor threat. Not: All nurds without a TTWQ will be considered a minor threat to water quality unless coded at a higher Level. A Zero (0) may be used to code those NURDS that are found to represent no threat to water quality.  
Complexity: Category C - Facilities having no waste treatment systems, such as cooling water dischargers or those who must comply through best management practices, facilities with passive waste treatment and disposal systems, such as septic systems with subsurface disposal, or dischargers having waste storage systems with land disposal such as dairy waste ponds.

**A7  
NNW  
< 1/8  
0.001 mi.  
7 ft.**

**GREYHOUND LINES  
1874 SOUTH RIVER RD  
WEST SACRAMENTO, CA 95691**

**LUST S104403954  
N/A**

**Site 7 of 12 in cluster A**

**Relative:  
Lower**

LUST REG 5:  
Region: 5  
Status: Preliminary site assessment underway  
Case Number: 570256  
Case Type: Drinking Water Aquifer affected  
Substance: DIESEL  
Staff Initials: DFS  
Lead Agency: Regional  
Program: LUST  
MTBE Code: 1

**Actual:  
33 ft.**

**A8  
NNW  
< 1/8  
0.001 mi.  
7 ft.**

**GREYHOUND LINES  
1874 SOUTH RIVER RD  
WEST SACRAMENTO, CA 95691**

**HIST CORTESE S100863450  
LUST N/A**

**Site 8 of 12 in cluster A**

**Relative:  
Lower**

HIST CORTESE:  
Region: CORTESE  
Facility County Code: 57  
Reg By: LTNKA  
Reg Id: 570256

**Actual:  
33 ft.**

LUST:  
Region: STATE

Map ID  
Direction  
Distance  
Elevation

MAP FINDINGS

Site

Database(s)

EDR ID Number  
EPA ID Number

**GREYHOUND LINES (Continued)**

**S100863450**

Global Id: T0611300203  
Latitude: 38.5651246  
Longitude: -121.5235881  
Case Type: LUST Cleanup Site  
Status: Completed - Case Closed  
Status Date: 12/10/2010  
Lead Agency: CENTRAL VALLEY RWQCB (REGION 5S)  
Case Worker: DFS  
Local Agency: YOLO COUNTY  
RB Case Number: 570256  
LOC Case Number: Not reported  
File Location: Not reported  
Potential Media Affect: Aquifer used for drinking water supply  
Potential Contaminants of Concern: Diesel  
Site History: The case was opened following an unauthorized release from an underground storage tank system at the subject site. Corrective action is underway as directed by the CVRWQCB. Corrective action may consist of preliminary site investigation, planning and implementation of remedial action, verification monitoring, or a combination thereof. A summary of the site history is available by clicking on either the "Cleanup Status History", "Regulatory Activities" or the "Site Maps/Documents" tab. For a complete site history the case file at the CVRWQCB should be consulted.

[Click here to access the California GeoTracker records for this facility:](#)

**Contact:**

Global Id: T0611300203  
Contact Type: Local Agency Caseworker  
Contact Name: ALEEM SHAFI  
Organization Name: YOLO COUNTY  
Address: 137 NORTH COTTONWOOD STREET, SUITE 2400  
City: WOODLAND  
Email: Not reported  
Phone Number: Not reported

Global Id: T0611300203  
Contact Type: Regional Board Caseworker  
Contact Name: DAVID STAVAREK  
Organization Name: CENTRAL VALLEY RWQCB (REGION 5S)  
Address: 11020 SUN CENTER DRIVE #200  
City: RANCHO CORDOVA  
Email: dstavarek@waterboards.ca.gov  
Phone Number: Not reported

**Status History:**

Global Id: T0611300203  
Status: Open - Case Begin Date  
Status Date: 06/11/1995

Global Id: T0611300203  
Status: Open - Site Assessment  
Status Date: 06/11/1995

Global Id: T0611300203  
Status: Open - Site Assessment  
Status Date: 02/26/1997

Map ID  
Direction  
Distance  
Elevation

MAP FINDINGS

Site

Database(s)

EDR ID Number  
EPA ID Number

**GREYHOUND LINES (Continued)**

**S100863450**

Global Id: T0611300203  
Status: Open - Remediation  
Status Date: 06/01/2010  
  
Global Id: T0611300203  
Status: Completed - Case Closed  
Status Date: 12/10/2010

**Regulatory Activities:**

Global Id: T0611300203  
Action Type: ENFORCEMENT  
Date: 12/10/2010  
Action: Closure/No Further Action Letter

Global Id: T0611300203  
Action Type: RESPONSE  
Date: 11/06/2009  
Action: Verbal Communication

Global Id: T0611300203  
Action Type: RESPONSE  
Date: 07/09/2010  
Action: Other Report / Document

Global Id: T0611300203  
Action Type: ENFORCEMENT  
Date: 07/22/2009  
Action: Staff Letter

Global Id: T0611300203  
Action Type: ENFORCEMENT  
Date: 07/27/1999  
Action: \* Verbal Communication

Global Id: T0611300203  
Action Type: ENFORCEMENT  
Date: 08/31/1999  
Action: \* Verbal Communication

Global Id: T0611300203  
Action Type: ENFORCEMENT  
Date: 07/12/2005  
Action: Staff Letter

Global Id: T0611300203  
Action Type: ENFORCEMENT  
Date: 08/03/1999  
Action: \* Verbal Communication

Global Id: T0611300203  
Action Type: ENFORCEMENT  
Date: 09/20/2000  
Action: \* Verbal Communication

Global Id: T0611300203  
Action Type: ENFORCEMENT  
Date: 08/08/1999

Map ID  
Direction  
Distance  
Elevation

MAP FINDINGS

Site

Database(s)

EDR ID Number  
EPA ID Number

**GREYHOUND LINES (Continued)**

**S100863450**

Action:	* Verbal Communication
Global Id:	T0611300203
Action Type:	ENFORCEMENT
Date:	09/11/2008
Action:	File review
Global Id:	T0611300203
Action Type:	ENFORCEMENT
Date:	07/17/2003
Action:	* Verbal Communication
Global Id:	T0611300203
Action Type:	ENFORCEMENT
Date:	08/25/2009
Action:	Staff Letter
Global Id:	T0611300203
Action Type:	ENFORCEMENT
Date:	01/20/2010
Action:	Staff Letter
Global Id:	T0611300203
Action Type:	REMEDIATION
Date:	01/01/1950
Action:	Monitored Natural Attenuation
Global Id:	T0611300203
Action Type:	Other
Date:	01/01/1950
Action:	Leak Discovery
Global Id:	T0611300203
Action Type:	ENFORCEMENT
Date:	08/23/2010
Action:	Staff Letter
Global Id:	T0611300203
Action Type:	ENFORCEMENT
Date:	08/31/2004
Action:	* Verbal Communication
Global Id:	T0611300203
Action Type:	Other
Date:	01/01/1950
Action:	Leak Reported
Global Id:	T0611300203
Action Type:	ENFORCEMENT
Date:	07/12/2010
Action:	Notification - Public Participation Document
Global Id:	T0611300203
Action Type:	ENFORCEMENT
Date:	12/07/2010
Action:	Technical Correspondence / Assistance / Other

Map ID  
Direction  
Distance  
Elevation

MAP FINDINGS

Site

Database(s)

EDR ID Number  
EPA ID Number

**GREYHOUND LINES (Continued)**

**S100863450**

Global Id: T0611300203  
Action Type: ENFORCEMENT  
Date: 07/28/1999  
Action: \* Verbal Communication

Global Id: T0611300203  
Action Type: ENFORCEMENT  
Date: 01/04/2001  
Action: \* Verbal Communication

**A9  
NNW  
< 1/8  
0.002 mi.  
8 ft.**

**ESTES WEST - S RIVER RD  
1872 S RIVER RD  
WEST SACRAMENTO, CA**

**RCRA-SQG  
FINDS  
HIST UST**

**1000130879  
CAD043259738**

**Site 9 of 12 in cluster A**

**Relative:  
Lower**

RCRA-SQG:

Date form received by agency: 09/01/1996

Facility name: A & S TRUCK PAINTING INC

Facility address: 1872 S RIVER RD  
WEST SACRAMENTO, CA 95691

EPA ID: CAD043259738

Mailing address: PO BOX 675  
WEST SACRAMENTO, CA 95691

Contact: Not reported

Contact address: Not reported

Contact country: Not reported

Contact telephone: Not reported

Contact email: Not reported

EPA Region: 09

Classification: Small Small Quantity Generator

Description: Handler: generates more than 100 and less than 1000 kg of hazardous waste during any calendar month and accumulates less than 6000 kg of hazardous waste at any time; or generates 100 kg or less of hazardous waste during any calendar month, and accumulates more than 1000 kg of hazardous waste at any time

Owner/Operator Summary:

Owner/operator name: A & S TRUCK PAINTING INC

Owner/operator address: NOT REQUIRED  
NOT REQUIRED, ME 99999

Owner/operator country: Not reported

Owner/operator telephone: (415) 555-1212

Legal status: Private

Owner/Operator Type: Owner

Owner/Op start date: Not reported

Owner/Op end date: Not reported

Owner/operator name: NOT REQUIRED

Owner/operator address: NOT REQUIRED  
NOT REQUIRED, ME 99999

Owner/operator country: Not reported

Owner/operator telephone: (415) 555-1212

Legal status: Private

Owner/Operator Type: Operator

Map ID  
Direction  
Distance  
Elevation

MAP FINDINGS

Site

Database(s)

EDR ID Number  
EPA ID Number

**ESTES WEST - S RIVER RD (Continued)**

**1000130879**

Owner/Op start date: Not reported  
Owner/Op end date: Not reported

Handler Activities Summary:

U.S. importer of hazardous waste: No  
Mixed waste (haz. and radioactive): No  
Recycler of hazardous waste: No  
Transporter of hazardous waste: No  
Treater, storer or disposer of HW: No  
Underground injection activity: No  
On-site burner exemption: No  
Furnace exemption: No  
Used oil fuel burner: No  
Used oil processor: No  
Used oil refiner: No  
Used oil fuel marketer to burner: No  
Used oil Specification marketer: No  
Used oil transfer facility: No  
Used oil transporter: No

Historical Generators:

Date form received by agency: 03/26/1981  
Facility name: A & S TRUCK PAINTING INC  
Classification: Large Quantity Generator

Violation Status: No violations found

FINDS:

Registry ID: 110002645193

Environmental Interest/Information System

RCRAInfo is a national information system that supports the Resource Conservation and Recovery Act (RCRA) program through the tracking of events and activities related to facilities that generate, transport, and treat, store, or dispose of hazardous waste. RCRAInfo allows RCRA program staff to track the notification, permit, compliance, and corrective action activities required under RCRA.

Registry ID: 110055788884

Environmental Interest/Information System

HIST UST:

Region: STATE  
Facility ID: 00000049832  
Facility Type: Other  
Other Type: TRUCK REPAIR  
Total Tanks: 0001  
Contact Name: MIKE HUSTIN  
Telephone: 9163719011  
Owner Name: A & TRUCK PAINTING INC.  
Owner Address: 1872 S RIVER RD.  
Owner City, St, Zip: WEST SACRAMENTO, CA 95691

Tank Num: 001

Map ID  
Direction  
Distance  
Elevation

MAP FINDINGS

Site

Database(s)

EDR ID Number  
EPA ID Number

**ESTES WEST - S RIVER RD (Continued)**

**1000130879**

Container Num: 001  
Year Installed: 1971  
Tank Capacity: 00000500  
Tank Used for: WASTE  
Type of Fuel: Not reported  
Tank Construction: Not reported  
Leak Detection: Visual

**B10  
NNW  
< 1/8  
0.003 mi.  
15 ft.**

**PUBLIC UTILITIES CORPORATION Y  
1951 S RIVER RD  
WEST SACRAMENTO, CA 95691**

**HIST UST U001614232  
N/A**

**Site 1 of 4 in cluster B**

**Relative:  
Lower**

HIST UST:  
Region: STATE  
Facility ID: 00000028747  
Facility Type: Other  
Other Type: Not reported  
Total Tanks: 0005  
Contact Name: Not reported  
Telephone: 9163715142  
Owner Name: EAST YOLO COMMUNITY SERVICES D  
Owner Address: 1951 SOUTH RIVER ROAD  
Owner City,St,Zip: WEST SACRAMENTO, CA 95691

**Actual:  
34 ft.**

Tank Num: 001  
Container Num: D-1  
Year Installed: Not reported  
Tank Capacity: 00001000  
Tank Used for: PRODUCT  
Type of Fuel: DIESEL  
Tank Construction: Not reported  
Leak Detection: Visual

Tank Num: 002  
Container Num: D-2  
Year Installed: Not reported  
Tank Capacity: 00001000  
Tank Used for: PRODUCT  
Type of Fuel: DIESEL  
Tank Construction: Not reported  
Leak Detection: Visual

Tank Num: 003  
Container Num: D-3  
Year Installed: 1979  
Tank Capacity: 00000550  
Tank Used for: PRODUCT  
Type of Fuel: DIESEL  
Tank Construction: 12 gauge  
Leak Detection: Visual

Tank Num: 004  
Container Num: R-1  
Year Installed: Not reported  
Tank Capacity: 00002000  
Tank Used for: PRODUCT

Map ID  
Direction  
Distance  
Elevation

MAP FINDINGS

Site

Database(s)

EDR ID Number  
EPA ID Number

**PUBLIC UTILITIES CORPORATION Y (Continued)**

**U001614232**

Type of Fuel: REGULAR  
Tank Construction: Not reported  
Leak Detection: Visual

Tank Num: 005  
Container Num: U-1  
Year Installed: Not reported  
Tank Capacity: 00001000  
Tank Used for: PRODUCT  
Type of Fuel: UNLEADED  
Tank Construction: Not reported  
Leak Detection: Visual

Tank Num: 006  
Container Num: 6  
Year Installed: Not reported  
Tank Capacity: 00000000  
Tank Used for: Not reported  
Type of Fuel: Not reported  
Tank Construction: Not reported  
Leak Detection: Not reported

**B11**  
**NNW**  
**< 1/8**  
**0.003 mi.**  
**15 ft.**

**W SAC PUBLIC WORKS CORP YARD**  
**1951 S RIVER RD**  
**WEST SACRAMENTO, CA 95691**  
**Site 2 of 4 in cluster B**

**UST U003850998**  
**N/A**

**Relative:**  
**Lower**

**YOLO CO. UST:**

Facility Id: FA0000160  
Owner Id: OW0000105  
Owner Name: WEST SACRAMENTO, CITY OF  
Owner Address: 1951 S RIVER RD  
Owner City/State/Zip: WEST SACRAMENTO, CA 95691  
Billing Name: W SAC PUBLIC WORKS CORP YARD  
Billing Address1: 1951 S RIVER ROAD  
Billing City/State/Zip: WEST SACRAMENTO, CA 95691  
Contact Name: Not reported  
Contact Phone: Not reported  
Current Status: Inactive, non-billable  
Program Element: 2306 - UST PERMANENT CLOSURE PERMIT  
Business Code: 09 - UNKNOWN  
Business Type: 6 - OTHER

**Actual:**  
**34 ft.**

Tank Number: 1  
Tank Status: Inactive  
Tank Type: Petroleum  
Tank Description: DOUBLE-WALL  
Tank Capacity: 1,000  
Product Type: Diesel  
Leak Detection Number: 0  
LEA Id: Not reported  
Surcharge Year: 01/01/92  
INVGEN: 1992000160

Tank Number: 2  
Tank Status: Inactive  
Tank Type: Petroleum

Map ID  
Direction  
Distance  
Elevation

MAP FINDINGS

Site

Database(s)

EDR ID Number  
EPA ID Number

**W SAC PUBLIC WORKS CORP YARD (Continued)**

**U003850998**

Tank Description: DOUBLE-WALL  
Tank Capacity: 1,000  
Product Type: Diesel  
Leak Detection Number: 0  
LEA Id: Not reported  
Surcharge Year: 01/01/97  
INVGEN: 1997000160

Tank Number: 3  
Tank Status: Inactive  
Tank Type: Petroleum  
Tank Description: DOUBLE-WALL  
Tank Capacity: 550  
Product Type: Diesel  
Leak Detection Number: 0  
LEA Id: Not reported  
Surcharge Year: 01/01/97  
INVGEN: 1997000160

Tank Number: 4  
Tank Status: Inactive  
Tank Type: Petroleum  
Tank Description: DOUBLE-WALL  
Tank Capacity: 2,000  
Product Type: Regular Unleaded  
Leak Detection Number: 0  
LEA Id: Not reported  
Surcharge Year: 01/01/92  
INVGEN: 1992000160

Tank Number: 5  
Tank Status: Inactive  
Tank Type: Petroleum  
Tank Description: DOUBLE-WALL  
Tank Capacity: 1,000  
Product Type: Regular Unleaded  
Leak Detection Number: 0  
LEA Id: Not reported  
Surcharge Year: 01/01/92  
INVGEN: 1992000160

**B12  
NNW  
< 1/8  
0.003 mi.  
15 ft.**

**WEST SACRAMENTO CS  
1951 SOUTH RIVER ROAD  
WEST SACRAMENTO, CA 95691**

**Site 3 of 4 in cluster B**

**NPDES  
HIST CORTESE  
LUST  
ENF**

**S105027371  
N/A**

**Relative:  
Lower**

NPDES:  
Npdes Number: Not reported  
Facility Status: Historical  
Agency Id: 51544  
Region: 5S  
Regulatory Measure Id: 194674  
Order No: 2003-0005-DWQ  
Regulatory Measure Type: Enrollee  
Place Id: 272118  
WDID: 5A57NP00013  
Program Type: MNSTW2

**Actual:  
34 ft.**

Map ID  
Direction  
Distance  
Elevation

MAP FINDINGS

Site

Database(s)

EDR ID Number  
EPA ID Number

**WEST SACRAMENTO CS (Continued)**

**S105027371**

Adoption Date Of Regulatory Measure: Not reported  
Effective Date Of Regulatory Measure: 03/01/2004  
Expiration Date Of Regulatory Measure: 04/30/2008  
Termination Date Of Regulatory Measure: 06/30/2013  
Discharge Name: West Sacramento City  
Discharge Address: 1110 W Capitol Ave Fl 2  
Discharge City: West Sacramento  
Discharge State: CA  
Discharge Zip: 95691

Npdes Number: CAG995002  
Facility Status: Active  
Agency Id: 51544  
Region: 5S  
Regulatory Measure Id: 355393  
Order No: R5-2013-0073  
Regulatory Measure Type: Enrollee  
Place Id: 272114  
WDID: 5A57NP00007  
Program Type: NPDNONMUNIPRCS  
Adoption Date Of Regulatory Measure: Not reported  
Effective Date Of Regulatory Measure: 09/04/2008  
Expiration Date Of Regulatory Measure: 05/30/2018  
Termination Date Of Regulatory Measure: Not reported  
Discharge Name: West Sacramento City  
Discharge Address: 1110 W Capitol Ave Fl 2  
Discharge City: West Sacramento  
Discharge State: CA  
Discharge Zip: 95691

**HIST CORTESE:**

Region: CORTESE  
Facility County Code: 57  
Reg By: LTNKA  
Reg Id: 570113

**LUST:**

Region: STATE  
Global Id: T0611300082  
Latitude: 38.5637307  
Longitude: -121.523315  
Case Type: LUST Cleanup Site  
Status: Completed - Case Closed  
Status Date: 05/22/1990  
Lead Agency: YOLO COUNTY  
Case Worker: Not reported  
Local Agency: Not reported  
RB Case Number: 570113  
LOC Case Number: Not reported  
File Location: Not reported  
Potential Media Affect: Soil  
Potential Contaminants of Concern: Gasoline  
Site History: Not reported

[Click here to access the California GeoTracker records for this facility:](#)

Map ID  
Direction  
Distance  
Elevation

MAP FINDINGS

Site

Database(s)

EDR ID Number  
EPA ID Number

**WEST SACRAMENTO CS (Continued)**

**S105027371**

Contact:

Global Id: T0611300082  
Contact Type: Regional Board Caseworker  
Contact Name: DAVID STAVAREK  
Organization Name: CENTRAL VALLEY RWQCB (REGION 5S)  
Address: 11020 SUN CENTER DRIVE #200  
City: RANCHO CORDOVA  
Email: dstavarek@waterboards.ca.gov  
Phone Number: Not reported

Status History:

Global Id: T0611300082  
Status: Open - Case Begin Date  
Status Date: 05/08/1990  
  
Global Id: T0611300082  
Status: Completed - Case Closed  
Status Date: 05/22/1990

Regulatory Activities:

Global Id: T0611300082  
Action Type: Other  
Date: 01/01/1950  
Action: Leak Discovery  
  
Global Id: T0611300082  
Action Type: Other  
Date: 01/01/1950  
Action: Leak Reported  
  
Global Id: T0611300082  
Action Type: Other  
Date: 01/01/1950  
Action: Leak Stopped

LUST REG 5:

Region: 5  
Status: Case Closed  
Case Number: 570113  
Case Type: Soil only  
Substance: GASOLINE  
Staff Initials: DFS  
Lead Agency: Local  
Program: LUST  
MTBE Code: N/A

ENF:

Region: 5S  
Facility Id: 631068  
Agency Name: West Sacramento City  
Place Type: Utility  
Place Subtype: Collection\_System  
Facility Type: Municipal/Domestic  
Agency Type: City Agency

Map ID  
Direction  
Distance  
Elevation

MAP FINDINGS

Site

Database(s)

EDR ID Number  
EPA ID Number

**WEST SACRAMENTO CS (Continued)**

**S105027371**

# Of Agencies:	1
Place Latitude:	38.56391
Place Longitude:	-121.52239
SIC Code 1:	Not reported
SIC Desc 1:	Not reported
SIC Code 2:	Not reported
SIC Desc 2:	Not reported
SIC Code 3:	Not reported
SIC Desc 3:	Not reported
NAICS Code 1:	Not reported
NAICS Desc 1:	Not reported
NAICS Code 2:	Not reported
NAICS Desc 2:	Not reported
NAICS Code 3:	Not reported
NAICS Desc 3:	Not reported
# Of Places:	1
Source Of Facility:	Reg Meas
Design Flow:	Not reported
Threat To Water Quality:	3
Complexity:	C
Pretreatment:	Not reported
Facility Waste Type:	Not reported
Facility Waste Type 2:	Not reported
Facility Waste Type 3:	Not reported
Facility Waste Type 4:	Not reported
Program:	SSOMUNILRG
Program Category1:	SSO
Program Category2:	SSO
# Of Programs:	1
WDID:	5SSO11082
Reg Measure Id:	301787
Reg Measure Type:	Enrollee
Region:	5S
Order #:	2006-0003-DWQ
Npdes# CA#:	Not reported
Major-Minor:	Not reported
Npdes Type:	Not reported
Reclamation:	Not reported
Dredge Fill Fee:	Not reported
301H:	Not reported
Application Fee Amt Received:	872
Status:	Active
Status Date:	02/20/2013
Effective Date:	12/06/2006
Expiration/Review Date:	Not reported
Termination Date:	Not reported
WDR Review - Amend:	Not reported
WDR Review - Revise/Renew:	Not reported
WDR Review - Rescind:	Not reported
WDR Review - No Action Required:	Not reported
WDR Review - Pending:	Not reported
WDR Review - Planned:	Not reported
Status Enrollee:	Y
Individual/General:	I
Fee Code:	58 - Non15 Based on (TTWQ)/CPLX
Direction/Voice:	Passive
Enforcement Id(EID):	389210

Map ID  
Direction  
Distance  
Elevation

MAP FINDINGS

Site

Database(s)

EDR ID Number  
EPA ID Number

**WEST SACRAMENTO CS (Continued)**

**S105027371**

Region: 5S  
Order / Resolution Number: Not reported  
Enforcement Action Type: Notice of Violation  
Effective Date: 02/19/2013  
Adoption/Issuance Date: Not reported  
Achieve Date: Not reported  
Termination Date: 05/20/2013  
ACL Issuance Date: Not reported  
EPL Issuance Date: Not reported  
Status: Historical  
Title: NOV 02/19/2013 for West Sacramento City, West Sacramento CS  
Description: Not reported  
Program: SSOMUNILRG  
Latest Milestone Completion Date: Not reported  
# Of Programs1: 1  
Total Assessment Amount: 0  
Initial Assessed Amount: 0  
Liability \$ Amount: 0  
Project \$ Amount: 0  
Liability \$ Paid: 0  
Project \$ Completed: 0  
Total \$ Paid/Completed Amount: 0

Region: 5S  
Facility Id: 631068  
Agency Name: West Sacramento City  
Place Type: Utility  
Place Subtype: Collection\_System  
Facility Type: Municipal/Domestic  
Agency Type: City Agency  
# Of Agencies: 1  
Place Latitude: 38.56391  
Place Longitude: -121.52239  
SIC Code 1: Not reported  
SIC Desc 1: Not reported  
SIC Code 2: Not reported  
SIC Desc 2: Not reported  
SIC Code 3: Not reported  
SIC Desc 3: Not reported  
NAICS Code 1: Not reported  
NAICS Desc 1: Not reported  
NAICS Code 2: Not reported  
NAICS Desc 2: Not reported  
NAICS Code 3: Not reported  
NAICS Desc 3: Not reported  
# Of Places: 1  
Source Of Facility: Reg Meas  
Design Flow: Not reported  
Threat To Water Quality: 3  
Complexity: C  
Pretreatment: Not reported  
Facility Waste Type: Not reported  
Facility Waste Type 2: Not reported  
Facility Waste Type 3: Not reported  
Facility Waste Type 4: Not reported  
Program: SSOMUNILRG  
Program Category1: SSO

Map ID  
Direction  
Distance  
Elevation

MAP FINDINGS

Site

Database(s)

EDR ID Number  
EPA ID Number

**WEST SACRAMENTO CS (Continued)**

**S105027371**

Program Category2:	SSO
# Of Programs:	1
WDID:	5SSO11082
Reg Measure Id:	301787
Reg Measure Type:	Enrollee
Region:	5S
Order #:	2006-0003-DWQ
Npdes# CA#:	Not reported
Major-Minor:	Not reported
Npdes Type:	Not reported
Reclamation:	Not reported
Dredge Fill Fee:	Not reported
301H:	Not reported
Application Fee Amt Received:	872
Status:	Active
Status Date:	02/20/2013
Effective Date:	12/06/2006
Expiration/Review Date:	Not reported
Termination Date:	Not reported
WDR Review - Amend:	Not reported
WDR Review - Revise/Renew:	Not reported
WDR Review - Rescind:	Not reported
WDR Review - No Action Required:	Not reported
WDR Review - Pending:	Not reported
WDR Review - Planned:	Not reported
Status Enrollee:	Y
Individual/General:	I
Fee Code:	58 - Non15 Based on (TTWQ)/CPLX)
Direction/Voice:	Passive
Enforcement Id(EID):	382492
Region:	5S
Order / Resolution Number:	Not reported
Enforcement Action Type:	Notice of Violation
Effective Date:	12/19/2011
Adoption/Issuance Date:	Not reported
Achieve Date:	Not reported
Termination Date:	02/06/2012
ACL Issuance Date:	Not reported
EPL Issuance Date:	Not reported
Status:	Historical
Title:	NOV 12/19/2011 for West Sacramento City, West Sacramento CS
Description:	Not reported
Program:	SSOMUNILRG
Latest Milestone Completion Date:	Not reported
# Of Programs1:	1
Total Assessment Amount:	0
Initial Assessed Amount:	0
Liability \$ Amount:	0
Project \$ Amount:	0
Liability \$ Paid:	0
Project \$ Completed:	0
Total \$ Paid/Completed Amount:	0
Region:	5S
Facility Id:	272114
Agency Name:	West Sacramento City
Place Type:	Facility

Map ID  
Direction  
Distance  
Elevation

MAP FINDINGS

Site

Database(s)

EDR ID Number  
EPA ID Number

**WEST SACRAMENTO CS (Continued)**

**S105027371**

Place Subtype:	Groundwater Cleanup Site
Facility Type:	All other facilities
Agency Type:	City Agency
# Of Agencies:	1
Place Latitude:	38.564731
Place Longitude:	-121.523403
SIC Code 1:	Not reported
SIC Desc 1:	Not reported
SIC Code 2:	Not reported
SIC Desc 2:	Not reported
SIC Code 3:	Not reported
SIC Desc 3:	Not reported
NAICS Code 1:	Not reported
NAICS Desc 1:	Not reported
NAICS Code 2:	Not reported
NAICS Desc 2:	Not reported
NAICS Code 3:	Not reported
NAICS Desc 3:	Not reported
# Of Places:	1
Source Of Facility:	Reg Meas
Design Flow:	Not reported
Threat To Water Quality:	3
Complexity:	C
Pretreatment:	X - Facility is not a POTW
Facility Waste Type:	Not reported
Facility Waste Type 2:	Not reported
Facility Waste Type 3:	Not reported
Facility Waste Type 4:	Not reported
Program:	NPDNONMUNIPRCS
Program Category1:	NPDESWW
Program Category2:	NPDESWW
# Of Programs:	1
WDID:	5A57NP00007
Reg Measure Id:	355393
Reg Measure Type:	Enrollee
Region:	5S
Order #:	R5-2013-0073
Npdes# CA#:	CAG995002
Major-Minor:	Minor
Npdes Type:	Not reported
Reclamation:	N - No
Dredge Fill Fee:	Not reported
301H:	Not reported
Application Fee Amt Received:	1943
Status:	Active
Status Date:	06/18/2013
Effective Date:	09/04/2008
Expiration/Review Date:	05/30/2018
Termination Date:	Not reported
WDR Review - Amend:	Not reported
WDR Review - Revise/Renew:	Not reported
WDR Review - Rescind:	Not reported
WDR Review - No Action Required:	Not reported
WDR Review - Pending:	Not reported
WDR Review - Planned:	Not reported
Status Enrollee:	Y
Individual/General:	I

Map ID  
Direction  
Distance  
Elevation

MAP FINDINGS

Site

Database(s)

EDR ID Number  
EPA ID Number

**WEST SACRAMENTO CS (Continued)**

**S105027371**

Fee Code:	60 - Minimal or no treatment to meet limits Category 3
Direction/Voice:	Passive
Enforcement Id(EID):	368608
Region:	5S
Order / Resolution Number:	Not reported
Enforcement Action Type:	Notice of Violation
Effective Date:	07/06/2009
Adoption/Issuance Date:	07/06/2009
Achieve Date:	Not reported
Termination Date:	07/06/2009
ACL Issuance Date:	Not reported
EPL Issuance Date:	Not reported
Status:	Historical
Title:	NOV 07/06/2009 for West Sacramento City, West Sacto Dewatering
Description:	2008 Quarter 4 monitoring report not received as of 2 June 2009; 2009 Quarter 1 monitoring report not received as of 30 June 2009.
Program:	NPDNONMUNIPRCS
Latest Milestone Completion Date:	Not reported
# Of Programs1:	1
Total Assessment Amount:	0
Initial Assessed Amount:	0
Liability \$ Amount:	0
Project \$ Amount:	0
Liability \$ Paid:	0
Project \$ Completed:	0
Total \$ Paid/Completed Amount:	0
Region:	5S
Facility Id:	272118
Agency Name:	West Sacramento City
Place Type:	Utility
Place Subtype:	MS4
Facility Type:	All other facilities
Agency Type:	City Agency
# Of Agencies:	1
Place Latitude:	38.564731
Place Longitude:	-121.523403
SIC Code 1:	9199
SIC Desc 1:	General Government, NEC
SIC Code 2:	Not reported
SIC Desc 2:	Not reported
SIC Code 3:	Not reported
SIC Desc 3:	Not reported
NAICS Code 1:	Not reported
NAICS Desc 1:	Not reported
NAICS Code 2:	Not reported
NAICS Desc 2:	Not reported
NAICS Code 3:	Not reported
NAICS Desc 3:	Not reported
# Of Places:	1
Source Of Facility:	Reg Meas
Design Flow:	Not reported
Threat To Water Quality:	3
Complexity:	C
Pretreatment:	X - Facility is not a POTW
Facility Waste Type:	Stormwater runoff

Map ID  
Direction  
Distance  
Elevation

MAP FINDINGS

Site

Database(s)

EDR ID Number  
EPA ID Number

**WEST SACRAMENTO CS (Continued)**

**S105027371**

Facility Waste Type 2:	Not reported
Facility Waste Type 3:	Not reported
Facility Waste Type 4:	Not reported
Program:	MNSTW2
Program Category1:	NPDESSW
Program Category2:	NPDESSW
# Of Programs:	1
WDID:	5A57NP00013
Reg Measure Id:	194674
Reg Measure Type:	Enrollee
Region:	5S
Order #:	2003-0005-DWQ
Npdes# CA#:	Not reported
Major-Minor:	Not reported
Npdes Type:	Not reported
Reclamation:	N - No
Dredge Fill Fee:	Not reported
301H:	Not reported
Application Fee Amt Received:	5000
Status:	Historical
Status Date:	09/25/2013
Effective Date:	03/01/2004
Expiration/Review Date:	04/30/2008
Termination Date:	06/30/2013
WDR Review - Amend:	Not reported
WDR Review - Revise/Renew:	Not reported
WDR Review - Rescind:	Not reported
WDR Review - No Action Required:	Not reported
WDR Review - Pending:	Not reported
WDR Review - Planned:	Not reported
Status Enrollee:	Y
Individual/General:	I
Fee Code:	52 - Area Wide Municipal Storm Water Permit
Direction/Voice:	Passive
Enforcement Id(EID):	253456
Region:	5S
Order / Resolution Number:	Not reported
Enforcement Action Type:	Notice of Violation
Effective Date:	11/05/2004
Adoption/Issuance Date:	11/05/2004
Achieve Date:	Not reported
Termination Date:	Not reported
ACL Issuance Date:	Not reported
EPL Issuance Date:	Not reported
Status:	Active
Title:	NOV 11/05/2004 for West Sacramento City, West Sacramento MS4 Phase II
Description:	NOV for failure to submit annual report.
Program:	MNSTW2
Latest Milestone Completion Date:	Not reported
# Of Programs1:	1
Total Assessment Amount:	0
Initial Assessed Amount:	0
Liability \$ Amount:	0
Project \$ Amount:	0
Liability \$ Paid:	0
Project \$ Completed:	0
Total \$ Paid/Completed Amount:	0

Map ID  
Direction  
Distance  
Elevation

MAP FINDINGS

Site

Database(s)

EDR ID Number  
EPA ID Number

**WEST SACRAMENTO CS (Continued)**

**S105027371**

Region:	5S
Facility Id:	272122
Agency Name:	West Sacramento City
Place Type:	Utility
Place Subtype:	Wastewater Treatment Facility
Facility Type:	Municipal/Domestic
Agency Type:	City Agency
# Of Agencies:	1
Place Latitude:	38.564731
Place Longitude:	-121.523403
SIC Code 1:	4952
SIC Desc 1:	Sewerage Systems
SIC Code 2:	Not reported
SIC Desc 2:	Not reported
SIC Code 3:	Not reported
SIC Desc 3:	Not reported
NAICS Code 1:	Not reported
NAICS Desc 1:	Not reported
NAICS Code 2:	Not reported
NAICS Desc 2:	Not reported
NAICS Code 3:	Not reported
NAICS Desc 3:	Not reported
# Of Places:	1
Source Of Facility:	Reg Meas
Design Flow:	7.5
Threat To Water Quality:	1
Complexity:	A
Pretreatment:	Y - POTW has EPA approved pretreatment program
Facility Waste Type:	Domestic wastewater
Facility Waste Type 2:	Not reported
Facility Waste Type 3:	Not reported
Facility Waste Type 4:	Not reported
Program:	NPDMUNILRG
Program Category1:	NPDESWW
Program Category2:	NPDESWW
# Of Programs:	1
WDID:	5B570103001
Reg Measure Id:	132648
Reg Measure Type:	NPDES Permits
Region:	5S
Order #:	R5-2003-0087
Npdes# CA#:	CA0079171
Major-Minor:	Major
Npdes Type:	MUN
Reclamation:	N - No
Dredge Fill Fee:	Not reported
301H:	N
Application Fee Amt Received:	Not reported
Status:	Historical
Status Date:	11/01/2011
Effective Date:	06/06/2003
Expiration/Review Date:	06/06/2008
Termination Date:	04/24/2008
WDR Review - Amend:	Not reported
WDR Review - Revise/Renew:	Not reported
WDR Review - Rescind:	Not reported
WDR Review - No Action Required:	Not reported

Map ID  
Direction  
Distance  
Elevation

MAP FINDINGS

Site

Database(s)

EDR ID Number  
EPA ID Number

**WEST SACRAMENTO CS (Continued)**

**S105027371**

WDR Review - Pending:	Not reported
WDR Review - Planned:	Not reported
Status Enrollee:	N
Individual/General:	I
Fee Code:	66 - NPDES Based on Flow
Direction/Voice:	Passive
Enforcement Id(EID):	376564
Region:	5S
Order / Resolution Number:	R5-2010-0551
Enforcement Action Type:	Admin Civil Liability
Effective Date:	11/04/2010
Adoption/Issuance Date:	Not reported
Achieve Date:	Not reported
Termination Date:	12/10/2010
ACL Issuance Date:	11/04/2010
EPL Issuance Date:	Not reported
Status:	Historical
Title:	MMPC R5-2010-0551 for West Sacramento City, West Sacramento STP
Description:	MMP Complaint issued in the amount of \$6,000 for effluent limitation violations from 1/1/2001 to 12/31/2007. There is 1 serious and 1 non-serious violation. Note: These two violations were not addressed in MMPC R5-2008-0526.
Program:	NPDMUNILRG
Latest Milestone Completion Date:	2010-12-10
# Of Programs1:	1
Total Assessment Amount:	6000
Initial Assessed Amount:	6000
Liability \$ Amount:	6000
Project \$ Amount:	0
Liability \$ Paid:	6000
Project \$ Completed:	0
Total \$ Paid/Completed Amount:	6000
Region:	5S
Facility Id:	272122
Agency Name:	West Sacramento City
Place Type:	Utility
Place Subtype:	Wastewater Treatment Facility
Facility Type:	Municipal/Domestic
Agency Type:	City Agency
# Of Agencies:	1
Place Latitude:	38.564731
Place Longitude:	-121.523403
SIC Code 1:	4952
SIC Desc 1:	Sewerage Systems
SIC Code 2:	Not reported
SIC Desc 2:	Not reported
SIC Code 3:	Not reported
SIC Desc 3:	Not reported
NAICS Code 1:	Not reported
NAICS Desc 1:	Not reported
NAICS Code 2:	Not reported
NAICS Desc 2:	Not reported
NAICS Code 3:	Not reported
NAICS Desc 3:	Not reported
# Of Places:	1
Source Of Facility:	Reg Meas

Map ID  
Direction  
Distance  
Elevation

MAP FINDINGS

Site

Database(s)

EDR ID Number  
EPA ID Number

**WEST SACRAMENTO CS (Continued)**

**S105027371**

Design Flow:	7.5
Threat To Water Quality:	1
Complexity:	A
Pretreatment:	Y - POTW has EPA approved pretreatment program
Facility Waste Type:	Domestic wastewater
Facility Waste Type 2:	Not reported
Facility Waste Type 3:	Not reported
Facility Waste Type 4:	Not reported
Program:	NPDMUNILRG
Program Category1:	NPDESWW
Program Category2:	NPDESWW
# Of Programs:	1
WDID:	5B570103001
Reg Measure Id:	132648
Reg Measure Type:	NPDES Permits
Region:	5S
Order #:	R5-2003-0087
Npdes# CA#:	CA0079171
Major-Minor:	Major
Npdes Type:	MUN
Reclamation:	N - No
Dredge Fill Fee:	Not reported
301H:	N
Application Fee Amt Received:	Not reported
Status:	Historical
Status Date:	11/01/2011
Effective Date:	06/06/2003
Expiration/Review Date:	06/06/2008
Termination Date:	04/24/2008
WDR Review - Amend:	Not reported
WDR Review - Revise/Renew:	Not reported
WDR Review - Rescind:	Not reported
WDR Review - No Action Required:	Not reported
WDR Review - Pending:	Not reported
WDR Review - Planned:	Not reported
Status Enrollee:	N
Individual/General:	I
Fee Code:	66 - NPDES Based on Flow
Direction/Voice:	Passive
Enforcement Id(EID):	376207
Region:	5S
Order / Resolution Number:	Not reported
Enforcement Action Type:	Notice of Violation
Effective Date:	10/06/2010
Adoption/Issuance Date:	10/06/2010
Achieve Date:	Not reported
Termination Date:	10/06/2010
ACL Issuance Date:	Not reported
EPL Issuance Date:	Not reported
Status:	Historical
Title:	NOV 10/06/2010 for West Sacramento City WWTP
Description:	Violations occurred during the monitoring period 01 January 2001 through 31 December 2007.
Program:	NPDMUNILRG
Latest Milestone Completion Date:	Not reported
# Of Programs1:	1
Total Assessment Amount:	0

Map ID  
Direction  
Distance  
Elevation

MAP FINDINGS

Site

Database(s)

EDR ID Number  
EPA ID Number

**WEST SACRAMENTO CS (Continued)**

**S105027371**

Initial Assessed Amount:	0
Liability \$ Amount:	0
Project \$ Amount:	0
Liability \$ Paid:	0
Project \$ Completed:	0
Total \$ Paid/Completed Amount:	0
Region:	5S
Facility Id:	272122
Agency Name:	West Sacramento City
Place Type:	Utility
Place Subtype:	Wastewater Treatment Facility
Facility Type:	Municipal/Domestic
Agency Type:	City Agency
# Of Agencies:	1
Place Latitude:	38.564731
Place Longitude:	-121.523403
SIC Code 1:	4952
SIC Desc 1:	Sewerage Systems
SIC Code 2:	Not reported
SIC Desc 2:	Not reported
SIC Code 3:	Not reported
SIC Desc 3:	Not reported
NAICS Code 1:	Not reported
NAICS Desc 1:	Not reported
NAICS Code 2:	Not reported
NAICS Desc 2:	Not reported
NAICS Code 3:	Not reported
NAICS Desc 3:	Not reported
# Of Places:	1
Source Of Facility:	Reg Meas
Design Flow:	7.5
Threat To Water Quality:	1
Complexity:	A
Pretreatment:	Y - POTW has EPA approved pretreatment program
Facility Waste Type:	Domestic wastewater
Facility Waste Type 2:	Not reported
Facility Waste Type 3:	Not reported
Facility Waste Type 4:	Not reported
Program:	NPDMUNILRG
Program Category1:	NPDESWW
Program Category2:	NPDESWW
# Of Programs:	1
WDID:	5B570103001
Reg Measure Id:	132648
Reg Measure Type:	NPDES Permits
Region:	5S
Order #:	R5-2003-0087
Npdes# CA#:	CA0079171
Major-Minor:	Major
Npdes Type:	MUN
Reclamation:	N - No
Dredge Fill Fee:	Not reported
301H:	N
Application Fee Amt Received:	Not reported
Status:	Historical
Status Date:	11/01/2011

Map ID  
Direction  
Distance  
Elevation

MAP FINDINGS

Site

Database(s)

EDR ID Number  
EPA ID Number

**WEST SACRAMENTO CS (Continued)**

**S105027371**

Effective Date:	06/06/2003
Expiration/Review Date:	06/06/2008
Termination Date:	04/24/2008
WDR Review - Amend:	Not reported
WDR Review - Revise/Renew:	Not reported
WDR Review - Rescind:	Not reported
WDR Review - No Action Required:	Not reported
WDR Review - Pending:	Not reported
WDR Review - Planned:	Not reported
Status Enrollee:	N
Individual/General:	I
Fee Code:	66 - NPDES Based on Flow
Direction/Voice:	Passive
Enforcement Id(EID):	256399
Region:	5S
Order / Resolution Number:	R5-2003-0088
Enforcement Action Type:	Cease and Desist Order
Effective Date:	06/06/2003
Adoption/Issuance Date:	Not reported
Achieve Date:	Not reported
Termination Date:	04/24/2008
ACL Issuance Date:	Not reported
EPL Issuance Date:	Not reported
Status:	Historical
Title:	CDO R5-2003-0088 for West Sacramento City
Description:	Adopted with NPDES permit renewal for threatened violations of new effluent limitations for ammonia, THMs, chloromethane, manganese, dalapon, organochlorine pesticides, aluminum, nitrate+nitrite, nitrite, iron, 1,4-dichlorobenzene, chloroform, and MTBE.
Program:	NPDMUNILRG
Latest Milestone Completion Date:	Not reported
# Of Programs1:	1
Total Assessment Amount:	0
Initial Assessed Amount:	0
Liability \$ Amount:	0
Project \$ Amount:	0
Liability \$ Paid:	0
Project \$ Completed:	0
Total \$ Paid/Completed Amount:	0
Region:	5S
Facility Id:	272122
Agency Name:	West Sacramento City
Place Type:	Utility
Place Subtype:	Wastewater Treatment Facility
Facility Type:	Municipal/Domestic
Agency Type:	City Agency
# Of Agencies:	1
Place Latitude:	38.564731
Place Longitude:	-121.523403
SIC Code 1:	4952
SIC Desc 1:	Sewerage Systems
SIC Code 2:	Not reported
SIC Desc 2:	Not reported
SIC Code 3:	Not reported
SIC Desc 3:	Not reported

Map ID  
Direction  
Distance  
Elevation

MAP FINDINGS

Site

Database(s)

EDR ID Number  
EPA ID Number

**WEST SACRAMENTO CS (Continued)**

**S105027371**

NAICS Code 1:	Not reported
NAICS Desc 1:	Not reported
NAICS Code 2:	Not reported
NAICS Desc 2:	Not reported
NAICS Code 3:	Not reported
NAICS Desc 3:	Not reported
# Of Places:	1
Source Of Facility:	Reg Meas
Design Flow:	7.5
Threat To Water Quality:	1
Complexity:	A
Pretreatment:	Y - POTW has EPA approved pretreatment program
Facility Waste Type:	Domestic wastewater
Facility Waste Type 2:	Not reported
Facility Waste Type 3:	Not reported
Facility Waste Type 4:	Not reported
Program:	NPDMUNILRG
Program Category1:	NPDESWW
Program Category2:	NPDESWW
# Of Programs:	1
WDID:	5B570103001
Reg Measure Id:	132648
Reg Measure Type:	NPDES Permits
Region:	5S
Order #:	R5-2003-0087
Npdes# CA#:	CA0079171
Major-Minor:	Major
Npdes Type:	MUN
Reclamation:	N - No
Dredge Fill Fee:	Not reported
301H:	N
Application Fee Amt Received:	Not reported
Status:	Historical
Status Date:	11/01/2011
Effective Date:	06/06/2003
Expiration/Review Date:	06/06/2008
Termination Date:	04/24/2008
WDR Review - Amend:	Not reported
WDR Review - Revise/Renew:	Not reported
WDR Review - Rescind:	Not reported
WDR Review - No Action Required:	Not reported
WDR Review - Pending:	Not reported
WDR Review - Planned:	Not reported
Status Enrollee:	N
Individual/General:	I
Fee Code:	66 - NPDES Based on Flow
Direction/Voice:	Passive
Enforcement Id(EID):	239929
Region:	5S
Order / Resolution Number:	Not reported
Enforcement Action Type:	Notice of Violation
Effective Date:	10/04/2001
Adoption/Issuance Date:	10/04/2001
Achieve Date:	Not reported
Termination Date:	10/04/2001
ACL Issuance Date:	Not reported
EPL Issuance Date:	Not reported

Map ID  
Direction  
Distance  
Elevation

MAP FINDINGS

Site

Database(s)

EDR ID Number  
EPA ID Number

**WEST SACRAMENTO CS (Continued)**

**S105027371**

Status:	Historical
Title:	NOV 10/04/2001 for West Sacramento City, West Sacramento STP
Description:	SSO to waterway. Repairs completed next day.
Program:	NPDMUNILRG
Latest Milestone Completion Date:	Not reported
# Of Programs1:	1
Total Assessment Amount:	0
Initial Assessed Amount:	0
Liability \$ Amount:	0
Project \$ Amount:	0
Liability \$ Paid:	0
Project \$ Completed:	0
Total \$ Paid/Completed Amount:	0
Region:	5S
Facility Id:	272122
Agency Name:	West Sacramento City
Place Type:	Utility
Place Subtype:	Wastewater Treatment Facility
Facility Type:	Municipal/Domestic
Agency Type:	City Agency
# Of Agencies:	1
Place Latitude:	38.564731
Place Longitude:	-121.523403
SIC Code 1:	4952
SIC Desc 1:	Sewerage Systems
SIC Code 2:	Not reported
SIC Desc 2:	Not reported
SIC Code 3:	Not reported
SIC Desc 3:	Not reported
NAICS Code 1:	Not reported
NAICS Desc 1:	Not reported
NAICS Code 2:	Not reported
NAICS Desc 2:	Not reported
NAICS Code 3:	Not reported
NAICS Desc 3:	Not reported
# Of Places:	1
Source Of Facility:	Reg Meas
Design Flow:	7.5
Threat To Water Quality:	1
Complexity:	A
Pretreatment:	Y - POTW has EPA approved pretreatment program
Facility Waste Type:	Domestic wastewater
Facility Waste Type 2:	Not reported
Facility Waste Type 3:	Not reported
Facility Waste Type 4:	Not reported
Program:	NPDMUNILRG
Program Category1:	NPDESWW
Program Category2:	NPDESWW
# Of Programs:	1
WDID:	5B570103001
Reg Measure Id:	132648
Reg Measure Type:	NPDES Permits
Region:	5S
Order #:	R5-2003-0087
Npdes# CA#:	CA0079171
Major-Minor:	Major

Map ID  
Direction  
Distance  
Elevation

MAP FINDINGS

Site

Database(s)

EDR ID Number  
EPA ID Number

**WEST SACRAMENTO CS (Continued)**

**S105027371**

Npdes Type:	MUN
Reclamation:	N - No
Dredge Fill Fee:	Not reported
301H:	N
Application Fee Amt Received:	Not reported
Status:	Historical
Status Date:	11/01/2011
Effective Date:	06/06/2003
Expiration/Review Date:	06/06/2008
Termination Date:	04/24/2008
WDR Review - Amend:	Not reported
WDR Review - Revise/Renew:	Not reported
WDR Review - Rescind:	Not reported
WDR Review - No Action Required:	Not reported
WDR Review - Pending:	Not reported
WDR Review - Planned:	Not reported
Status Enrollee:	N
Individual/General:	I
Fee Code:	66 - NPDES Based on Flow
Direction/Voice:	Passive
Enforcement Id(EID):	239774
Region:	5S
Order / Resolution Number:	Not reported
Enforcement Action Type:	Notice of Violation
Effective Date:	07/14/2001
Adoption/Issuance Date:	07/14/2001
Achieve Date:	Not reported
Termination Date:	07/14/2001
ACL Issuance Date:	Not reported
EPL Issuance Date:	Not reported
Status:	Historical
Title:	NOV 07/14/2001 for West Sacramento City, West Sacramento STP
Description:	SSO to storm drain. Cause was immediately eliminated.
Program:	NPDMUNILRG
Latest Milestone Completion Date:	Not reported
# Of Programs1:	1
Total Assessment Amount:	0
Initial Assessed Amount:	0
Liability \$ Amount:	0
Project \$ Amount:	0
Liability \$ Paid:	0
Project \$ Completed:	0
Total \$ Paid/Completed Amount:	0
Region:	5S
Facility Id:	272122
Agency Name:	West Sacramento City
Place Type:	Utility
Place Subtype:	Wastewater Treatment Facility
Facility Type:	Municipal/Domestic
Agency Type:	City Agency
# Of Agencies:	1
Place Latitude:	38.564731
Place Longitude:	-121.523403
SIC Code 1:	4952
SIC Desc 1:	Sewerage Systems
SIC Code 2:	Not reported

Map ID  
Direction  
Distance  
Elevation

MAP FINDINGS

Site

Database(s)

EDR ID Number  
EPA ID Number

**WEST SACRAMENTO CS (Continued)**

**S105027371**

SIC Desc 2:	Not reported
SIC Code 3:	Not reported
SIC Desc 3:	Not reported
NAICS Code 1:	Not reported
NAICS Desc 1:	Not reported
NAICS Code 2:	Not reported
NAICS Desc 2:	Not reported
NAICS Code 3:	Not reported
NAICS Desc 3:	Not reported
# Of Places:	1
Source Of Facility:	Reg Meas
Design Flow:	7.5
Threat To Water Quality:	1
Complexity:	A
Pretreatment:	Y - POTW has EPA approved pretreatment program
Facility Waste Type:	Domestic wastewater
Facility Waste Type 2:	Not reported
Facility Waste Type 3:	Not reported
Facility Waste Type 4:	Not reported
Program:	NPDMUNILRG
Program Category1:	NPDESWW
Program Category2:	NPDESWW
# Of Programs:	1
WDID:	5B570103001
Reg Measure Id:	132648
Reg Measure Type:	NPDES Permits
Region:	5S
Order #:	R5-2003-0087
Npdes# CA#:	CA0079171
Major-Minor:	Major
Npdes Type:	MUN
Reclamation:	N - No
Dredge Fill Fee:	Not reported
301H:	N
Application Fee Amt Received:	Not reported
Status:	Historical
Status Date:	11/01/2011
Effective Date:	06/06/2003
Expiration/Review Date:	06/06/2008
Termination Date:	04/24/2008
WDR Review - Amend:	Not reported
WDR Review - Revise/Renew:	Not reported
WDR Review - Rescind:	Not reported
WDR Review - No Action Required:	Not reported
WDR Review - Pending:	Not reported
WDR Review - Planned:	Not reported
Status Enrollee:	N
Individual/General:	I
Fee Code:	66 - NPDES Based on Flow
Direction/Voice:	Passive
Enforcement Id(EID):	231638
Region:	5S
Order / Resolution Number:	Not reported
Enforcement Action Type:	Oral Communication
Effective Date:	01/21/2000
Adoption/Issuance Date:	Not reported
Achieve Date:	Not reported

Map ID  
Direction  
Distance  
Elevation

MAP FINDINGS

Site

Database(s)

EDR ID Number  
EPA ID Number

**WEST SACRAMENTO CS (Continued)**

**S105027371**

Termination Date:	01/21/2000
ACL Issuance Date:	Not reported
EPL Issuance Date:	Not reported
Status:	Historical
Title:	OC 01/21/2000 for West Sacramento STP
Description:	Regional Board staff discussed 12/15/1999 pH violation with Discharger.
Program:	NPDMUNILRG
Latest Milestone Completion Date:	Not reported
# Of Programs1:	1
Total Assessment Amount:	0
Initial Assessed Amount:	0
Liability \$ Amount:	0
Project \$ Amount:	0
Liability \$ Paid:	0
Project \$ Completed:	0
Total \$ Paid/Completed Amount:	0
Region:	5S
Facility Id:	272122
Agency Name:	West Sacramento City
Place Type:	Utility
Place Subtype:	Wastewater Treatment Facility
Facility Type:	Municipal/Domestic
Agency Type:	City Agency
# Of Agencies:	1
Place Latitude:	38.564731
Place Longitude:	-121.523403
SIC Code 1:	4952
SIC Desc 1:	Sewerage Systems
SIC Code 2:	Not reported
SIC Desc 2:	Not reported
SIC Code 3:	Not reported
SIC Desc 3:	Not reported
NAICS Code 1:	Not reported
NAICS Desc 1:	Not reported
NAICS Code 2:	Not reported
NAICS Desc 2:	Not reported
NAICS Code 3:	Not reported
NAICS Desc 3:	Not reported
# Of Places:	1
Source Of Facility:	Reg Meas
Design Flow:	7.5
Threat To Water Quality:	1
Complexity:	A
Pretreatment:	Y - POTW has EPA approved pretreatment program
Facility Waste Type:	Domestic wastewater
Facility Waste Type 2:	Not reported
Facility Waste Type 3:	Not reported
Facility Waste Type 4:	Not reported
Program:	NPDMUNILRG
Program Category1:	NPDESWW
Program Category2:	NPDESWW
# Of Programs:	1
WDID:	5B570103001
Reg Measure Id:	132648
Reg Measure Type:	NPDES Permits

Map ID  
Direction  
Distance  
Elevation

MAP FINDINGS

Site

Database(s)

EDR ID Number  
EPA ID Number

**WEST SACRAMENTO CS (Continued)**

**S105027371**

Region:	5S
Order #:	R5-2003-0087
Npdes# CA#:	CA0079171
Major-Minor:	Major
Npdes Type:	MUN
Reclamation:	N - No
Dredge Fill Fee:	Not reported
301H:	N
Application Fee Amt Received:	Not reported
Status:	Historical
Status Date:	11/01/2011
Effective Date:	06/06/2003
Expiration/Review Date:	06/06/2008
Termination Date:	04/24/2008
WDR Review - Amend:	Not reported
WDR Review - Revise/Renew:	Not reported
WDR Review - Rescind:	Not reported
WDR Review - No Action Required:	Not reported
WDR Review - Pending:	Not reported
WDR Review - Planned:	Not reported
Status Enrollee:	N
Individual/General:	I
Fee Code:	66 - NPDES Based on Flow
Direction/Voice:	Passive
Enforcement Id(EID):	231279
Region:	5S
Order / Resolution Number:	Not reported
Enforcement Action Type:	Oral Communication
Effective Date:	07/19/2000
Adoption/Issuance Date:	Not reported
Achieve Date:	Not reported
Termination Date:	07/19/2000
ACL Issuance Date:	Not reported
EPL Issuance Date:	Not reported
Status:	Historical
Title:	OC 07/19/2000 for West Sacramento STP
Description:	RB staff met with Discharger staff to discuss recent violations.
Program:	NPDMUNILRG
Latest Milestone Completion Date:	Not reported
# Of Programs1:	1
Total Assessment Amount:	0
Initial Assessed Amount:	0
Liability \$ Amount:	0
Project \$ Amount:	0
Liability \$ Paid:	0
Project \$ Completed:	0
Total \$ Paid/Completed Amount:	0
Region:	5S
Facility Id:	272122
Agency Name:	West Sacramento City
Place Type:	Utility
Place Subtype:	Wastewater Treatment Facility
Facility Type:	Municipal/Domestic
Agency Type:	City Agency
# Of Agencies:	1

Map ID  
Direction  
Distance  
Elevation

MAP FINDINGS

Site

Database(s)

EDR ID Number  
EPA ID Number

**WEST SACRAMENTO CS (Continued)**

**S105027371**

Place Latitude:	38.564731
Place Longitude:	-121.523403
SIC Code 1:	4952
SIC Desc 1:	Sewerage Systems
SIC Code 2:	Not reported
SIC Desc 2:	Not reported
SIC Code 3:	Not reported
SIC Desc 3:	Not reported
NAICS Code 1:	Not reported
NAICS Desc 1:	Not reported
NAICS Code 2:	Not reported
NAICS Desc 2:	Not reported
NAICS Code 3:	Not reported
NAICS Desc 3:	Not reported
# Of Places:	1
Source Of Facility:	Reg Meas
Design Flow:	7.5
Threat To Water Quality:	1
Complexity:	A
Pretreatment:	Y - POTW has EPA approved pretreatment program
Facility Waste Type:	Domestic wastewater
Facility Waste Type 2:	Not reported
Facility Waste Type 3:	Not reported
Facility Waste Type 4:	Not reported
Program:	NPDMUNILRG
Program Category1:	NPDESWW
Program Category2:	NPDESWW
# Of Programs:	1
WDID:	5B570103001
Reg Measure Id:	132648
Reg Measure Type:	NPDES Permits
Region:	5S
Order #:	R5-2003-0087
Npdes# CA#:	CA0079171
Major-Minor:	Major
Npdes Type:	MUN
Reclamation:	N - No
Dredge Fill Fee:	Not reported
301H:	N
Application Fee Amt Received:	Not reported
Status:	Historical
Status Date:	11/01/2011
Effective Date:	06/06/2003
Expiration/Review Date:	06/06/2008
Termination Date:	04/24/2008
WDR Review - Amend:	Not reported
WDR Review - Revise/Renew:	Not reported
WDR Review - Rescind:	Not reported
WDR Review - No Action Required:	Not reported
WDR Review - Pending:	Not reported
WDR Review - Planned:	Not reported
Status Enrollee:	N
Individual/General:	I
Fee Code:	66 - NPDES Based on Flow
Direction/Voice:	Passive
Enforcement Id(EID):	231278
Region:	5S

Map ID  
Direction  
Distance  
Elevation

MAP FINDINGS

Site

Database(s)

EDR ID Number  
EPA ID Number

**WEST SACRAMENTO CS (Continued)**

**S105027371**

Order / Resolution Number:	Not reported
Enforcement Action Type:	Oral Communication
Effective Date:	04/26/2000
Adoption/Issuance Date:	Not reported
Achieve Date:	Not reported
Termination Date:	04/26/2000
ACL Issuance Date:	Not reported
EPL Issuance Date:	Not reported
Status:	Historical
Title:	OC 04/26/2000 for West Sacramento STP
Description:	RB staff communicated with Discharger regarding 20 April 2000 raw sewage spill.
Program:	NPDMUNILRG
Latest Milestone Completion Date:	Not reported
# Of Programs1:	1
Total Assessment Amount:	0
Initial Assessed Amount:	0
Liability \$ Amount:	0
Project \$ Amount:	0
Liability \$ Paid:	0
Project \$ Completed:	0
Total \$ Paid/Completed Amount:	0
Region:	5S
Facility Id:	272122
Agency Name:	West Sacramento City
Place Type:	Utility
Place Subtype:	Wastewater Treatment Facility
Facility Type:	Municipal/Domestic
Agency Type:	City Agency
# Of Agencies:	1
Place Latitude:	38.564731
Place Longitude:	-121.523403
SIC Code 1:	4952
SIC Desc 1:	Sewerage Systems
SIC Code 2:	Not reported
SIC Desc 2:	Not reported
SIC Code 3:	Not reported
SIC Desc 3:	Not reported
NAICS Code 1:	Not reported
NAICS Desc 1:	Not reported
NAICS Code 2:	Not reported
NAICS Desc 2:	Not reported
NAICS Code 3:	Not reported
NAICS Desc 3:	Not reported
# Of Places:	1
Source Of Facility:	Reg Meas
Design Flow:	7.5
Threat To Water Quality:	1
Complexity:	A
Pretreatment:	Y - POTW has EPA approved pretreatment program
Facility Waste Type:	Domestic wastewater
Facility Waste Type 2:	Not reported
Facility Waste Type 3:	Not reported
Facility Waste Type 4:	Not reported
Program:	NPDMUNILRG
Program Category1:	NPDESWW

Map ID  
Direction  
Distance  
Elevation

MAP FINDINGS

Site

Database(s)

EDR ID Number  
EPA ID Number

**WEST SACRAMENTO CS (Continued)**

**S105027371**

Program Category2:	NPDESWW
# Of Programs:	1
WDID:	5B570103001
Reg Measure Id:	132648
Reg Measure Type:	NPDES Permits
Region:	5S
Order #:	R5-2003-0087
Npdes# CA#:	CA0079171
Major-Minor:	Major
Npdes Type:	MUN
Reclamation:	N - No
Dredge Fill Fee:	Not reported
301H:	N
Application Fee Amt Received:	Not reported
Status:	Historical
Status Date:	11/01/2011
Effective Date:	06/06/2003
Expiration/Review Date:	06/06/2008
Termination Date:	04/24/2008
WDR Review - Amend:	Not reported
WDR Review - Revise/Renew:	Not reported
WDR Review - Rescind:	Not reported
WDR Review - No Action Required:	Not reported
WDR Review - Pending:	Not reported
WDR Review - Planned:	Not reported
Status Enrollee:	N
Individual/General:	I
Fee Code:	66 - NPDES Based on Flow
Direction/Voice:	Passive
Enforcement Id(EID):	231277
Region:	5S
Order / Resolution Number:	Not reported
Enforcement Action Type:	Oral Communication
Effective Date:	03/06/2000
Adoption/Issuance Date:	Not reported
Achieve Date:	Not reported
Termination Date:	03/06/2000
ACL Issuance Date:	Not reported
EPL Issuance Date:	Not reported
Status:	Historical
Title:	OC 03/06/2000 for West Sacramento STP
Description:	RB staff spoke with Discharger regarding 5 March 2000 chlorine residual excursion.
Program:	NPDMUNILRG
Latest Milestone Completion Date:	Not reported
# Of Programs1:	1
Total Assessment Amount:	0
Initial Assessed Amount:	0
Liability \$ Amount:	0
Project \$ Amount:	0
Liability \$ Paid:	0
Project \$ Completed:	0
Total \$ Paid/Completed Amount:	0
Region:	5S
Facility Id:	272122
Agency Name:	West Sacramento City

Map ID  
Direction  
Distance  
Elevation

MAP FINDINGS

Site

Database(s)

EDR ID Number  
EPA ID Number

**WEST SACRAMENTO CS (Continued)**

**S105027371**

Place Type:	Utility
Place Subtype:	Wastewater Treatment Facility
Facility Type:	Municipal/Domestic
Agency Type:	City Agency
# Of Agencies:	1
Place Latitude:	38.564731
Place Longitude:	-121.523403
SIC Code 1:	4952
SIC Desc 1:	Sewerage Systems
SIC Code 2:	Not reported
SIC Desc 2:	Not reported
SIC Code 3:	Not reported
SIC Desc 3:	Not reported
NAICS Code 1:	Not reported
NAICS Desc 1:	Not reported
NAICS Code 2:	Not reported
NAICS Desc 2:	Not reported
NAICS Code 3:	Not reported
NAICS Desc 3:	Not reported
# Of Places:	1
Source Of Facility:	Reg Meas
Design Flow:	7.5
Threat To Water Quality:	1
Complexity:	A
Pretreatment:	Y - POTW has EPA approved pretreatment program
Facility Waste Type:	Domestic wastewater
Facility Waste Type 2:	Not reported
Facility Waste Type 3:	Not reported
Facility Waste Type 4:	Not reported
Program:	NPDMUNILRG
Program Category1:	NPDESWW
Program Category2:	NPDESWW
# Of Programs:	1
WDID:	5B570103001
Reg Measure Id:	132648
Reg Measure Type:	NPDES Permits
Region:	5S
Order #:	R5-2003-0087
Npdes# CA#:	CA0079171
Major-Minor:	Major
Npdes Type:	MUN
Reclamation:	N - No
Dredge Fill Fee:	Not reported
301H:	N
Application Fee Amt Received:	Not reported
Status:	Historical
Status Date:	11/01/2011
Effective Date:	06/06/2003
Expiration/Review Date:	06/06/2008
Termination Date:	04/24/2008
WDR Review - Amend:	Not reported
WDR Review - Revise/Renew:	Not reported
WDR Review - Rescind:	Not reported
WDR Review - No Action Required:	Not reported
WDR Review - Pending:	Not reported
WDR Review - Planned:	Not reported
Status Enrollee:	N

Map ID  
Direction  
Distance  
Elevation

MAP FINDINGS

Site

Database(s)

EDR ID Number  
EPA ID Number

**WEST SACRAMENTO CS (Continued)**

**S105027371**

Individual/General:	I
Fee Code:	66 - NPDES Based on Flow
Direction/Voice:	Passive
Enforcement Id(EID):	231276
Region:	5S
Order / Resolution Number:	Not reported
Enforcement Action Type:	Oral Communication
Effective Date:	03/29/2000
Adoption/Issuance Date:	Not reported
Achieve Date:	Not reported
Termination Date:	03/29/2000
ACL Issuance Date:	Not reported
EPL Issuance Date:	Not reported
Status:	Historical
Title:	OC 03/29/2000 for West Sacramento STP
Description:	29 March 2000: RB staff discussed 27 March 2000 air gap failure and 29 March 2000 effluent pipeline failure with Discharger representative.
Program:	NPDMUNILRG
Latest Milestone Completion Date:	Not reported
# Of Programs1:	1
Total Assessment Amount:	0
Initial Assessed Amount:	0
Liability \$ Amount:	0
Project \$ Amount:	0
Liability \$ Paid:	0
Project \$ Completed:	0
Total \$ Paid/Completed Amount:	0
Region:	5S
Facility Id:	272122
Agency Name:	West Sacramento City
Place Type:	Utility
Place Subtype:	Wastewater Treatment Facility
Facility Type:	Municipal/Domestic
Agency Type:	City Agency
# Of Agencies:	1
Place Latitude:	38.564731
Place Longitude:	-121.523403
SIC Code 1:	4952
SIC Desc 1:	Sewerage Systems
SIC Code 2:	Not reported
SIC Desc 2:	Not reported
SIC Code 3:	Not reported
SIC Desc 3:	Not reported
NAICS Code 1:	Not reported
NAICS Desc 1:	Not reported
NAICS Code 2:	Not reported
NAICS Desc 2:	Not reported
NAICS Code 3:	Not reported
NAICS Desc 3:	Not reported
# Of Places:	1
Source Of Facility:	Reg Meas
Design Flow:	7.5
Threat To Water Quality:	1
Complexity:	A
Pretreatment:	Y - POTW has EPA approved pretreatment program

Map ID  
Direction  
Distance  
Elevation

MAP FINDINGS

Site

Database(s)

EDR ID Number  
EPA ID Number

**WEST SACRAMENTO CS (Continued)**

**S105027371**

Facility Waste Type:	Domestic wastewater
Facility Waste Type 2:	Not reported
Facility Waste Type 3:	Not reported
Facility Waste Type 4:	Not reported
Program:	NPDMUNILRG
Program Category1:	NPDESWW
Program Category2:	NPDESWW
# Of Programs:	1
WDID:	5B570103001
Reg Measure Id:	132648
Reg Measure Type:	NPDES Permits
Region:	5S
Order #:	R5-2003-0087
Npdes# CA#:	CA0079171
Major-Minor:	Major
Npdes Type:	MUN
Reclamation:	N - No
Dredge Fill Fee:	Not reported
301H:	N
Application Fee Amt Received:	Not reported
Status:	Historical
Status Date:	11/01/2011
Effective Date:	06/06/2003
Expiration/Review Date:	06/06/2008
Termination Date:	04/24/2008
WDR Review - Amend:	Not reported
WDR Review - Revise/Renew:	Not reported
WDR Review - Rescind:	Not reported
WDR Review - No Action Required:	Not reported
WDR Review - Pending:	Not reported
WDR Review - Planned:	Not reported
Status Enrollee:	N
Individual/General:	I
Fee Code:	66 - NPDES Based on Flow
Direction/Voice:	Passive
Enforcement Id(EID):	231275
Region:	5S
Order / Resolution Number:	Not reported
Enforcement Action Type:	Notice of Violation
Effective Date:	02/14/2000
Adoption/Issuance Date:	02/14/2000
Achieve Date:	Not reported
Termination Date:	02/14/2000
ACL Issuance Date:	Not reported
EPL Issuance Date:	Not reported
Status:	Historical
Title:	NOV 02/14/2000 for West Sacramento City, West Sacramento STP
Description:	NOV issued 14 February 2000 addressing 24 December 1999 chlorine excursion, 14 December 1999 pH excursion, 20 December 1999 effluent outfall air gap failure, and 17 January 2000 900-gallon discharge of raw wastewater to open ditch.
Program:	NPDMUNILRG
Latest Milestone Completion Date:	Not reported
# Of Programs1:	1
Total Assessment Amount:	0
Initial Assessed Amount:	0

Map ID  
Direction  
Distance  
Elevation

MAP FINDINGS

Site

Database(s)

EDR ID Number  
EPA ID Number

**WEST SACRAMENTO CS (Continued)**

**S105027371**

Liability \$ Amount:	0
Project \$ Amount:	0
Liability \$ Paid:	0
Project \$ Completed:	0
Total \$ Paid/Completed Amount:	0
Region:	5S
Facility Id:	272122
Agency Name:	West Sacramento City
Place Type:	Utility
Place Subtype:	Wastewater Treatment Facility
Facility Type:	Municipal/Domestic
Agency Type:	City Agency
# Of Agencies:	1
Place Latitude:	38.564731
Place Longitude:	-121.523403
SIC Code 1:	4952
SIC Desc 1:	Sewerage Systems
SIC Code 2:	Not reported
SIC Desc 2:	Not reported
SIC Code 3:	Not reported
SIC Desc 3:	Not reported
NAICS Code 1:	Not reported
NAICS Desc 1:	Not reported
NAICS Code 2:	Not reported
NAICS Desc 2:	Not reported
NAICS Code 3:	Not reported
NAICS Desc 3:	Not reported
# Of Places:	1
Source Of Facility:	Reg Meas
Design Flow:	7.5
Threat To Water Quality:	1
Complexity:	A
Pretreatment:	Y - POTW has EPA approved pretreatment program
Facility Waste Type:	Domestic wastewater
Facility Waste Type 2:	Not reported
Facility Waste Type 3:	Not reported
Facility Waste Type 4:	Not reported
Program:	NPDMUNILRG
Program Category1:	NPDESWW
Program Category2:	NPDESWW
# Of Programs:	1
WDID:	5B570103001
Reg Measure Id:	132648
Reg Measure Type:	NPDES Permits
Region:	5S
Order #:	R5-2003-0087
Npdes# CA#:	CA0079171
Major-Minor:	Major
Npdes Type:	MUN
Reclamation:	N - No
Dredge Fill Fee:	Not reported
301H:	N
Application Fee Amt Received:	Not reported
Status:	Historical
Status Date:	11/01/2011
Effective Date:	06/06/2003

Map ID  
Direction  
Distance  
Elevation

MAP FINDINGS

Site

Database(s)

EDR ID Number  
EPA ID Number

**WEST SACRAMENTO CS (Continued)**

**S105027371**

Expiration/Review Date:	06/06/2008
Termination Date:	04/24/2008
WDR Review - Amend:	Not reported
WDR Review - Revise/Renew:	Not reported
WDR Review - Rescind:	Not reported
WDR Review - No Action Required:	Not reported
WDR Review - Pending:	Not reported
WDR Review - Planned:	Not reported
Status Enrollee:	N
Individual/General:	I
Fee Code:	66 - NPDES Based on Flow
Direction/Voice:	Passive
Enforcement Id(EID):	224758
Region:	5S
Order / Resolution Number:	R5-1996-0506
Enforcement Action Type:	Admin Civil Liability
Effective Date:	08/22/1996
Adoption/Issuance Date:	Not reported
Achieve Date:	1996-09-18
Termination Date:	Not reported
ACL Issuance Date:	Not reported
EPL Issuance Date:	Not reported
Status:	Withdrawn
Title:	ACLC R5-1996-0506 for West Sacramento City
Description:	VIOLATION OF RQMTS.
Program:	NPDMUNILRG
Latest Milestone Completion Date:	1996-09-18
# Of Programs1:	1
Total Assessment Amount:	0
Initial Assessed Amount:	0
Liability \$ Amount:	0
Project \$ Amount:	0
Liability \$ Paid:	0
Project \$ Completed:	0
Total \$ Paid/Completed Amount:	0
Region:	5S
Facility Id:	272122
Agency Name:	West Sacramento City
Place Type:	Utility
Place Subtype:	Wastewater Treatment Facility
Facility Type:	Municipal/Domestic
Agency Type:	City Agency
# Of Agencies:	1
Place Latitude:	38.564731
Place Longitude:	-121.523403
SIC Code 1:	4952
SIC Desc 1:	Sewerage Systems
SIC Code 2:	Not reported
SIC Desc 2:	Not reported
SIC Code 3:	Not reported
SIC Desc 3:	Not reported
NAICS Code 1:	Not reported
NAICS Desc 1:	Not reported
NAICS Code 2:	Not reported
NAICS Desc 2:	Not reported
NAICS Code 3:	Not reported

Map ID  
Direction  
Distance  
Elevation

MAP FINDINGS

Site

Database(s)

EDR ID Number  
EPA ID Number

**WEST SACRAMENTO CS (Continued)**

**S105027371**

NAICS Desc 3:	Not reported
# Of Places:	1
Source Of Facility:	Reg Meas
Design Flow:	7.5
Threat To Water Quality:	1
Complexity:	A
Pretreatment:	Y - POTW has EPA approved pretreatment program
Facility Waste Type:	Domestic wastewater
Facility Waste Type 2:	Not reported
Facility Waste Type 3:	Not reported
Facility Waste Type 4:	Not reported
Program:	NPDMUNILRG
Program Category1:	NPDESWW
Program Category2:	NPDESWW
# Of Programs:	1
WDID:	5B570103001
Reg Measure Id:	132648
Reg Measure Type:	NPDES Permits
Region:	5S
Order #:	R5-2003-0087
Npdes# CA#:	CA0079171
Major-Minor:	Major
Npdes Type:	MUN
Reclamation:	N - No
Dredge Fill Fee:	Not reported
301H:	N
Application Fee Amt Received:	Not reported
Status:	Historical
Status Date:	11/01/2011
Effective Date:	06/06/2003
Expiration/Review Date:	06/06/2008
Termination Date:	04/24/2008
WDR Review - Amend:	Not reported
WDR Review - Revise/Renew:	Not reported
WDR Review - Rescind:	Not reported
WDR Review - No Action Required:	Not reported
WDR Review - Pending:	Not reported
WDR Review - Planned:	Not reported
Status Enrollee:	N
Individual/General:	I
Fee Code:	66 - NPDES Based on Flow
Direction/Voice:	Passive
Enforcement Id(EID):	224442
Region:	5S
Order / Resolution Number:	R5-1998-0176
Enforcement Action Type:	Cease and Desist Order
Effective Date:	09/11/1998
Adoption/Issuance Date:	Not reported
Achieve Date:	Not reported
Termination Date:	Not reported
ACL Issuance Date:	Not reported
EPL Issuance Date:	Not reported
Status:	Historical
Title:	CDO R5-1998-0176 for West Sacramento City, West Sacramento STP
Description:	Not reported
Program:	NPDMUNILRG
Latest Milestone Completion Date:	Not reported

Map ID  
Direction  
Distance  
Elevation

MAP FINDINGS

Site

Database(s)

EDR ID Number  
EPA ID Number

**WEST SACRAMENTO CS (Continued)**

**S105027371**

# Of Programs1:	1
Total Assessment Amount:	0
Initial Assessed Amount:	0
Liability \$ Amount:	0
Project \$ Amount:	0
Liability \$ Paid:	0
Project \$ Completed:	0
Total \$ Paid/Completed Amount:	0
Region:	5S
Facility Id:	272122
Agency Name:	West Sacramento City
Place Type:	Utility
Place Subtype:	Wastewater Treatment Facility
Facility Type:	Municipal/Domestic
Agency Type:	City Agency
# Of Agencies:	1
Place Latitude:	38.564731
Place Longitude:	-121.523403
SIC Code 1:	4952
SIC Desc 1:	Sewerage Systems
SIC Code 2:	Not reported
SIC Desc 2:	Not reported
SIC Code 3:	Not reported
SIC Desc 3:	Not reported
NAICS Code 1:	Not reported
NAICS Desc 1:	Not reported
NAICS Code 2:	Not reported
NAICS Desc 2:	Not reported
NAICS Code 3:	Not reported
NAICS Desc 3:	Not reported
# Of Places:	1
Source Of Facility:	Reg Meas
Design Flow:	7.5
Threat To Water Quality:	1
Complexity:	A
Pretreatment:	Y - POTW has EPA approved pretreatment program
Facility Waste Type:	Domestic wastewater
Facility Waste Type 2:	Not reported
Facility Waste Type 3:	Not reported
Facility Waste Type 4:	Not reported
Program:	NPDMUNILRG
Program Category1:	NPDESWW
Program Category2:	NPDESWW
# Of Programs:	1
WDID:	5B570103001
Reg Measure Id:	132648
Reg Measure Type:	NPDES Permits
Region:	5S
Order #:	R5-2003-0087
Npdes# CA#:	CA0079171
Major-Minor:	Major
Npdes Type:	MUN
Reclamation:	N - No
Dredge Fill Fee:	Not reported
301H:	N
Application Fee Amt Received:	Not reported

Map ID  
Direction  
Distance  
Elevation

MAP FINDINGS

Site

Database(s)

EDR ID Number  
EPA ID Number

**WEST SACRAMENTO CS (Continued)**

**S105027371**

Status:	Historical
Status Date:	11/01/2011
Effective Date:	06/06/2003
Expiration/Review Date:	06/06/2008
Termination Date:	04/24/2008
WDR Review - Amend:	Not reported
WDR Review - Revise/Renew:	Not reported
WDR Review - Rescind:	Not reported
WDR Review - No Action Required:	Not reported
WDR Review - Pending:	Not reported
WDR Review - Planned:	Not reported
Status Enrollee:	N
Individual/General:	I
Fee Code:	66 - NPDES Based on Flow
Direction/Voice:	Passive
Enforcement Id(EID):	224202
Region:	5S
Order / Resolution Number:	R5-1991-0182
Enforcement Action Type:	Cease and Desist Order
Effective Date:	09/06/1991
Adoption/Issuance Date:	Not reported
Achieve Date:	Not reported
Termination Date:	Not reported
ACL Issuance Date:	Not reported
EPL Issuance Date:	Not reported
Status:	Historical
Title:	CDO R5-1991-0182 for West Sacramento City, West Sacramento STP
Description:	CITY HAS EXPANDED TRMT PLNT, IMPROVED O & M PROCEDURES, AND IMPLEMENTED PRETREATMENT PROGRAM.
Program:	NPDMUNILRG
Latest Milestone Completion Date:	Not reported
# Of Programs1:	1
Total Assessment Amount:	0
Initial Assessed Amount:	0
Liability \$ Amount:	0
Project \$ Amount:	0
Liability \$ Paid:	0
Project \$ Completed:	0
Total \$ Paid/Completed Amount:	0
Region:	5S
Facility Id:	272122
Agency Name:	West Sacramento City
Place Type:	Utility
Place Subtype:	Wastewater Treatment Facility
Facility Type:	Municipal/Domestic
Agency Type:	City Agency
# Of Agencies:	1
Place Latitude:	38.564731
Place Longitude:	-121.523403
SIC Code 1:	4952
SIC Desc 1:	Sewerage Systems
SIC Code 2:	Not reported
SIC Desc 2:	Not reported
SIC Code 3:	Not reported
SIC Desc 3:	Not reported
NAICS Code 1:	Not reported

Map ID  
Direction  
Distance  
Elevation

MAP FINDINGS

Site

Database(s)

EDR ID Number  
EPA ID Number

**WEST SACRAMENTO CS (Continued)**

**S105027371**

NAICS Desc 1:	Not reported
NAICS Code 2:	Not reported
NAICS Desc 2:	Not reported
NAICS Code 3:	Not reported
NAICS Desc 3:	Not reported
# Of Places:	1
Source Of Facility:	Reg Meas
Design Flow:	7.5
Threat To Water Quality:	1
Complexity:	A
Pretreatment:	Y - POTW has EPA approved pretreatment program
Facility Waste Type:	Domestic wastewater
Facility Waste Type 2:	Not reported
Facility Waste Type 3:	Not reported
Facility Waste Type 4:	Not reported
Program:	NPDMUNILRG
Program Category1:	NPDESWW
Program Category2:	NPDESWW
# Of Programs:	1
WDID:	5B570103001
Reg Measure Id:	132648
Reg Measure Type:	NPDES Permits
Region:	5S
Order #:	R5-2003-0087
Npdes# CA#:	CA0079171
Major-Minor:	Major
Npdes Type:	MUN
Reclamation:	N - No
Dredge Fill Fee:	Not reported
301H:	N
Application Fee Amt Received:	Not reported
Status:	Historical
Status Date:	11/01/2011
Effective Date:	06/06/2003
Expiration/Review Date:	06/06/2008
Termination Date:	04/24/2008
WDR Review - Amend:	Not reported
WDR Review - Revise/Renew:	Not reported
WDR Review - Rescind:	Not reported
WDR Review - No Action Required:	Not reported
WDR Review - Pending:	Not reported
WDR Review - Planned:	Not reported
Status Enrollee:	N
Individual/General:	I
Fee Code:	66 - NPDES Based on Flow
Direction/Voice:	Passive
Enforcement Id(EID):	224195
Region:	5S
Order / Resolution Number:	R5-1993-0222
Enforcement Action Type:	Admin Civil Liability
Effective Date:	10/22/1993
Adoption/Issuance Date:	Not reported
Achieve Date:	Not reported
Termination Date:	11/22/1993
ACL Issuance Date:	Not reported
EPL Issuance Date:	Not reported
Status:	Historical

Map ID  
Direction  
Distance  
Elevation

MAP FINDINGS

Site

Database(s)

EDR ID Number  
EPA ID Number

**WEST SACRAMENTO CS (Continued)**

**S105027371**

Title:	ACLO R5-1993-0222 for West Sacramento City
Description:	ACL FOR WDR VIOLATIONS, INADEQUATE PRETREATMENT.
Program:	NPDMUNILRG
Latest Milestone Completion Date:	Not reported
# Of Programs1:	1
Total Assessment Amount:	60000
Initial Assessed Amount:	0
Liability \$ Amount:	60000
Project \$ Amount:	0
Liability \$ Paid:	60000
Project \$ Completed:	0
Total \$ Paid/Completed Amount:	60000
Region:	5S
Facility Id:	272122
Agency Name:	West Sacramento City
Place Type:	Utility
Place Subtype:	Wastewater Treatment Facility
Facility Type:	Municipal/Domestic
Agency Type:	City Agency
# Of Agencies:	1
Place Latitude:	38.564731
Place Longitude:	-121.523403
SIC Code 1:	4952
SIC Desc 1:	Sewerage Systems
SIC Code 2:	Not reported
SIC Desc 2:	Not reported
SIC Code 3:	Not reported
SIC Desc 3:	Not reported
NAICS Code 1:	Not reported
NAICS Desc 1:	Not reported
NAICS Code 2:	Not reported
NAICS Desc 2:	Not reported
NAICS Code 3:	Not reported
NAICS Desc 3:	Not reported
# Of Places:	1
Source Of Facility:	Reg Meas
Design Flow:	7.5
Threat To Water Quality:	1
Complexity:	A
Pretreatment:	Y - POTW has EPA approved pretreatment program
Facility Waste Type:	Domestic wastewater
Facility Waste Type 2:	Not reported
Facility Waste Type 3:	Not reported
Facility Waste Type 4:	Not reported
Program:	NPDMUNILRG
Program Category1:	NPDESWW
Program Category2:	NPDESWW
# Of Programs:	1
WDID:	5B570103001
Reg Measure Id:	132648
Reg Measure Type:	NPDES Permits
Region:	5S
Order #:	R5-2003-0087
Npdes# CA#:	CA0079171
Major-Minor:	Major
Npdes Type:	MUN

Map ID  
Direction  
Distance  
Elevation

MAP FINDINGS

Site

Database(s)

EDR ID Number  
EPA ID Number

**WEST SACRAMENTO CS (Continued)**

**S105027371**

Reclamation:	N - No
Dredge Fill Fee:	Not reported
301H:	N
Application Fee Amt Received:	Not reported
Status:	Historical
Status Date:	11/01/2011
Effective Date:	06/06/2003
Expiration/Review Date:	06/06/2008
Termination Date:	04/24/2008
WDR Review - Amend:	Not reported
WDR Review - Revise/Renew:	Not reported
WDR Review - Rescind:	Not reported
WDR Review - No Action Required:	Not reported
WDR Review - Pending:	Not reported
WDR Review - Planned:	Not reported
Status Enrollee:	N
Individual/General:	I
Fee Code:	66 - NPDES Based on Flow
Direction/Voice:	Passive
Enforcement Id(EID):	224189
Region:	5S
Order / Resolution Number:	R5-1994-0517
Enforcement Action Type:	Admin Civil Liability
Effective Date:	06/08/1994
Adoption/Issuance Date:	Not reported
Achieve Date:	1994-07-08
Termination Date:	Not reported
ACL Issuance Date:	Not reported
EPL Issuance Date:	Not reported
Status:	Historical
Title:	Enforcement - 5B570103001
Description:	ACL FOR SUBMITTING FALSE & INCOMPLETE DATA, AND EFFLUENT VIOLATIONS.
Program:	NPDMUNILRG
Latest Milestone Completion Date:	1994-08-05
# Of Programs1:	1
Total Assessment Amount:	0
Initial Assessed Amount:	0
Liability \$ Amount:	0
Project \$ Amount:	0
Liability \$ Paid:	0
Project \$ Completed:	0
Total \$ Paid/Completed Amount:	0
Region:	5S
Facility Id:	272122
Agency Name:	West Sacramento City
Place Type:	Utility
Place Subtype:	Wastewater Treatment Facility
Facility Type:	Municipal/Domestic
Agency Type:	City Agency
# Of Agencies:	1
Place Latitude:	38.564731
Place Longitude:	-121.523403
SIC Code 1:	4952
SIC Desc 1:	Sewerage Systems
SIC Code 2:	Not reported

Map ID  
Direction  
Distance  
Elevation

MAP FINDINGS

Site

Database(s)

EDR ID Number  
EPA ID Number

**WEST SACRAMENTO CS (Continued)**

**S105027371**

SIC Desc 2:	Not reported
SIC Code 3:	Not reported
SIC Desc 3:	Not reported
NAICS Code 1:	Not reported
NAICS Desc 1:	Not reported
NAICS Code 2:	Not reported
NAICS Desc 2:	Not reported
NAICS Code 3:	Not reported
NAICS Desc 3:	Not reported
# Of Places:	1
Source Of Facility:	Reg Meas
Design Flow:	7.5
Threat To Water Quality:	1
Complexity:	A
Pretreatment:	Y - POTW has EPA approved pretreatment program
Facility Waste Type:	Domestic wastewater
Facility Waste Type 2:	Not reported
Facility Waste Type 3:	Not reported
Facility Waste Type 4:	Not reported
Program:	NPDMUNILRG
Program Category1:	NPDESWW
Program Category2:	NPDESWW
# Of Programs:	1
WDID:	5B570103001
Reg Measure Id:	132648
Reg Measure Type:	NPDES Permits
Region:	5S
Order #:	R5-2003-0087
Npdes# CA#:	CA0079171
Major-Minor:	Major
Npdes Type:	MUN
Reclamation:	N - No
Dredge Fill Fee:	Not reported
301H:	N
Application Fee Amt Received:	Not reported
Status:	Historical
Status Date:	11/01/2011
Effective Date:	06/06/2003
Expiration/Review Date:	06/06/2008
Termination Date:	04/24/2008
WDR Review - Amend:	Not reported
WDR Review - Revise/Renew:	Not reported
WDR Review - Rescind:	Not reported
WDR Review - No Action Required:	Not reported
WDR Review - Pending:	Not reported
WDR Review - Planned:	Not reported
Status Enrollee:	N
Individual/General:	I
Fee Code:	66 - NPDES Based on Flow
Direction/Voice:	Passive
Enforcement Id(EID):	224188
Region:	5S
Order / Resolution Number:	R5-1994-0158
Enforcement Action Type:	Cease and Desist Order
Effective Date:	05/20/1994
Adoption/Issuance Date:	Not reported
Achieve Date:	Not reported

Map ID  
Direction  
Distance  
Elevation

MAP FINDINGS

Site

Database(s)

EDR ID Number  
EPA ID Number

**WEST SACRAMENTO CS (Continued)**

**S105027371**

Termination Date:	Not reported
ACL Issuance Date:	Not reported
EPL Issuance Date:	Not reported
Status:	Historical
Title:	CDO R5-1994-0158 for West Sacramento City, West Sacramento STP
Description:	TIME SCHEDULE TO IMPLEMENT INDUSTRIAL PRETREATMENT PROGRAM.
Program:	NPDMUNILRG
Latest Milestone Completion Date:	Not reported
# Of Programs1:	1
Total Assessment Amount:	0
Initial Assessed Amount:	0
Liability \$ Amount:	0
Project \$ Amount:	0
Liability \$ Paid:	0
Project \$ Completed:	0
Total \$ Paid/Completed Amount:	0
Region:	5S
Facility Id:	272122
Agency Name:	West Sacramento City
Place Type:	Utility
Place Subtype:	Wastewater Treatment Facility
Facility Type:	Municipal/Domestic
Agency Type:	City Agency
# Of Agencies:	1
Place Latitude:	38.564731
Place Longitude:	-121.523403
SIC Code 1:	4952
SIC Desc 1:	Sewerage Systems
SIC Code 2:	Not reported
SIC Desc 2:	Not reported
SIC Code 3:	Not reported
SIC Desc 3:	Not reported
NAICS Code 1:	Not reported
NAICS Desc 1:	Not reported
NAICS Code 2:	Not reported
NAICS Desc 2:	Not reported
NAICS Code 3:	Not reported
NAICS Desc 3:	Not reported
# Of Places:	1
Source Of Facility:	Reg Meas
Design Flow:	7.5
Threat To Water Quality:	1
Complexity:	A
Pretreatment:	Y - POTW has EPA approved pretreatment program
Facility Waste Type:	Domestic wastewater
Facility Waste Type 2:	Not reported
Facility Waste Type 3:	Not reported
Facility Waste Type 4:	Not reported
Program:	NPDMUNILRG
Program Category1:	NPDESWW
Program Category2:	NPDESWW
# Of Programs:	1
WDID:	5B570103001
Reg Measure Id:	132648
Reg Measure Type:	NPDES Permits
Region:	5S

Map ID  
Direction  
Distance  
Elevation

MAP FINDINGS

Site

Database(s)

EDR ID Number  
EPA ID Number

**WEST SACRAMENTO CS (Continued)**

**S105027371**

Order #:	R5-2003-0087
Npdes# CA#:	CA0079171
Major-Minor:	Major
Npdes Type:	MUN
Reclamation:	N - No
Dredge Fill Fee:	Not reported
301H:	N
Application Fee Amt Received:	Not reported
Status:	Historical
Status Date:	11/01/2011
Effective Date:	06/06/2003
Expiration/Review Date:	06/06/2008
Termination Date:	04/24/2008
WDR Review - Amend:	Not reported
WDR Review - Revise/Renew:	Not reported
WDR Review - Rescind:	Not reported
WDR Review - No Action Required:	Not reported
WDR Review - Pending:	Not reported
WDR Review - Planned:	Not reported
Status Enrollee:	N
Individual/General:	I
Fee Code:	66 - NPDES Based on Flow
Direction/Voice:	Passive
Enforcement Id(EID):	223619
Region:	5S
Order / Resolution Number:	R5-1985-0269
Enforcement Action Type:	Cease and Desist Order
Effective Date:	09/27/1985
Adoption/Issuance Date:	Not reported
Achieve Date:	Not reported
Termination Date:	Not reported
ACL Issuance Date:	Not reported
EPL Issuance Date:	Not reported
Status:	Historical
Title:	CDO R5-1985-0269 for West Sacramento, West Sacramento STP
Description:	TIME SCHEDULE FOR PRETREATMENT PROGRAM & EFFLUENT LIMIT
Program:	NPDMUNILRG
Latest Milestone Completion Date:	Not reported
# Of Programs1:	1
Total Assessment Amount:	0
Initial Assessed Amount:	0
Liability \$ Amount:	0
Project \$ Amount:	0
Liability \$ Paid:	0
Project \$ Completed:	0
Total \$ Paid/Completed Amount:	0
Region:	5S
Facility Id:	272122
Agency Name:	West Sacramento City
Place Type:	Utility
Place Subtype:	Wastewater Treatment Facility
Facility Type:	Municipal/Domestic
Agency Type:	City Agency
# Of Agencies:	1
Place Latitude:	38.564731
Place Longitude:	-121.523403

Map ID  
Direction  
Distance  
Elevation

MAP FINDINGS

Site

Database(s)

EDR ID Number  
EPA ID Number

**WEST SACRAMENTO CS (Continued)**

**S105027371**

SIC Code 1:	4952
SIC Desc 1:	Sewerage Systems
SIC Code 2:	Not reported
SIC Desc 2:	Not reported
SIC Code 3:	Not reported
SIC Desc 3:	Not reported
NAICS Code 1:	Not reported
NAICS Desc 1:	Not reported
NAICS Code 2:	Not reported
NAICS Desc 2:	Not reported
NAICS Code 3:	Not reported
NAICS Desc 3:	Not reported
# Of Places:	1
Source Of Facility:	Reg Meas
Design Flow:	7.5
Threat To Water Quality:	1
Complexity:	A
Pretreatment:	Y - POTW has EPA approved pretreatment program
Facility Waste Type:	Domestic wastewater
Facility Waste Type 2:	Not reported
Facility Waste Type 3:	Not reported
Facility Waste Type 4:	Not reported
Program:	NPDMUNILRG
Program Category1:	NPDESWW
Program Category2:	NPDESWW
# Of Programs:	1
WDID:	5B570103001
Reg Measure Id:	132648
Reg Measure Type:	NPDES Permits
Region:	5S
Order #:	R5-2003-0087
Npdes# CA#:	CA0079171
Major-Minor:	Major
Npdes Type:	MUN
Reclamation:	N - No
Dredge Fill Fee:	Not reported
301H:	N
Application Fee Amt Received:	Not reported
Status:	Historical
Status Date:	11/01/2011
Effective Date:	06/06/2003
Expiration/Review Date:	06/06/2008
Termination Date:	04/24/2008
WDR Review - Amend:	Not reported
WDR Review - Revise/Renew:	Not reported
WDR Review - Rescind:	Not reported
WDR Review - No Action Required:	Not reported
WDR Review - Pending:	Not reported
WDR Review - Planned:	Not reported
Status Enrollee:	N
Individual/General:	I
Fee Code:	66 - NPDES Based on Flow
Direction/Voice:	Passive
Enforcement Id(EID):	223312
Region:	5S
Order / Resolution Number:	R5-1989-0513
Enforcement Action Type:	Admin Civil Liability

Map ID  
Direction  
Distance  
Elevation

MAP FINDINGS

Site

Database(s)

EDR ID Number  
EPA ID Number

**WEST SACRAMENTO CS (Continued)**

**S105027371**

Effective Date:	08/10/1989
Adoption/Issuance Date:	Not reported
Achieve Date:	Not reported
Termination Date:	11/13/1989
ACL Issuance Date:	Not reported
EPL Issuance Date:	Not reported
Status:	Historical
Title:	ACLC R5-1989-0513 for West Sacramento City
Description:	ACL FOR \$40,000 AGAINST WEST SACRAMENTO FOR DISCHARGING EFFLUENT IN EXCESS OF PERMIT LIMITS. EO reduced assessment to \$30,000; closed
Program:	NPDMUNILRG
Latest Milestone Completion Date:	Not reported
# Of Programs1:	1
Total Assessment Amount:	30000
Initial Assessed Amount:	40000
Liability \$ Amount:	30000
Project \$ Amount:	0
Liability \$ Paid:	30000
Project \$ Completed:	0
Total \$ Paid/Completed Amount:	30000
Region:	5S
Facility Id:	272122
Agency Name:	West Sacramento City
Place Type:	Utility
Place Subtype:	Wastewater Treatment Facility
Facility Type:	Municipal/Domestic
Agency Type:	City Agency
# Of Agencies:	1
Place Latitude:	38.564731
Place Longitude:	-121.523403
SIC Code 1:	4952
SIC Desc 1:	Sewerage Systems
SIC Code 2:	Not reported
SIC Desc 2:	Not reported
SIC Code 3:	Not reported
SIC Desc 3:	Not reported
NAICS Code 1:	Not reported
NAICS Desc 1:	Not reported
NAICS Code 2:	Not reported
NAICS Desc 2:	Not reported
NAICS Code 3:	Not reported
NAICS Desc 3:	Not reported
# Of Places:	1
Source Of Facility:	Reg Meas
Design Flow:	7.5
Threat To Water Quality:	1
Complexity:	A
Pretreatment:	Y - POTW has EPA approved pretreatment program
Facility Waste Type:	Domestic wastewater
Facility Waste Type 2:	Not reported
Facility Waste Type 3:	Not reported
Facility Waste Type 4:	Not reported
Program:	NPDMUNILRG
Program Category1:	NPDESWW
Program Category2:	NPDESWW

Map ID  
Direction  
Distance  
Elevation

MAP FINDINGS

Site

Database(s)

EDR ID Number  
EPA ID Number

**WEST SACRAMENTO CS (Continued)**

**S105027371**

# Of Programs:	1
WDID:	5B570103001
Reg Measure Id:	146839
Reg Measure Type:	NPDES Permits
Region:	5S
Order #:	97-110
Npdes# CA#:	CA0079171
Major-Minor:	Major
Npdes Type:	MUN
Reclamation:	N - No
Dredge Fill Fee:	Not reported
301H:	N
Application Fee Amt Received:	Not reported
Status:	Historical
Status Date:	06/20/1997
Effective Date:	06/20/1997
Expiration/Review Date:	06/20/2002
Termination Date:	06/05/2003
WDR Review - Amend:	Not reported
WDR Review - Revise/Renew:	Not reported
WDR Review - Rescind:	Not reported
WDR Review - No Action Required:	Not reported
WDR Review - Pending:	Not reported
WDR Review - Planned:	Not reported
Status Enrollee:	N
Individual/General:	I
Fee Code:	Not reported
Direction/Voice:	Passive
Enforcement Id(EID):	344809
Region:	5S
Order / Resolution Number:	R5-2008-0526
Enforcement Action Type:	Admin Civil Liability
Effective Date:	05/05/2008
Adoption/Issuance Date:	Not reported
Achieve Date:	Not reported
Termination Date:	06/03/2008
ACL Issuance Date:	05/05/2008
EPL Issuance Date:	Not reported
Status:	Historical
Title:	MMPC R5-2008-0526 for West Sacramento STP
Description:	MMP Complaint issued in the amount of \$138,000 for 32 serious Group I, 14 non-serious effluent limitation violations from 1/1/02 to 12/31/07.
Program:	NPDMUNILRG
Latest Milestone Completion Date:	2008-06-03
# Of Programs1:	1
Total Assessment Amount:	138000
Initial Assessed Amount:	138000
Liability \$ Amount:	138000
Project \$ Amount:	0
Liability \$ Paid:	138000
Project \$ Completed:	0
Total \$ Paid/Completed Amount:	138000
Region:	5S
Facility Id:	272122
Agency Name:	West Sacramento City

Map ID  
Direction  
Distance  
Elevation

MAP FINDINGS

Site

Database(s)

EDR ID Number  
EPA ID Number

**WEST SACRAMENTO CS (Continued)**

**S105027371**

Place Type:	Utility
Place Subtype:	Wastewater Treatment Facility
Facility Type:	Municipal/Domestic
Agency Type:	City Agency
# Of Agencies:	1
Place Latitude:	38.564731
Place Longitude:	-121.523403
SIC Code 1:	4952
SIC Desc 1:	Sewerage Systems
SIC Code 2:	Not reported
SIC Desc 2:	Not reported
SIC Code 3:	Not reported
SIC Desc 3:	Not reported
NAICS Code 1:	Not reported
NAICS Desc 1:	Not reported
NAICS Code 2:	Not reported
NAICS Desc 2:	Not reported
NAICS Code 3:	Not reported
NAICS Desc 3:	Not reported
# Of Places:	1
Source Of Facility:	Reg Meas
Design Flow:	7.5
Threat To Water Quality:	1
Complexity:	A
Pretreatment:	Y - POTW has EPA approved pretreatment program
Facility Waste Type:	Domestic wastewater
Facility Waste Type 2:	Not reported
Facility Waste Type 3:	Not reported
Facility Waste Type 4:	Not reported
Program:	NPDMUNILRG
Program Category1:	NPDESWW
Program Category2:	NPDESWW
# Of Programs:	1
WDID:	5B570103001
Reg Measure Id:	146839
Reg Measure Type:	NPDES Permits
Region:	5S
Order #:	97-110
Npdes# CA#:	CA0079171
Major-Minor:	Major
Npdes Type:	MUN
Reclamation:	N - No
Dredge Fill Fee:	Not reported
301H:	N
Application Fee Amt Received:	Not reported
Status:	Historical
Status Date:	06/20/1997
Effective Date:	06/20/1997
Expiration/Review Date:	06/20/2002
Termination Date:	06/05/2003
WDR Review - Amend:	Not reported
WDR Review - Revise/Renew:	Not reported
WDR Review - Rescind:	Not reported
WDR Review - No Action Required:	Not reported
WDR Review - Pending:	Not reported
WDR Review - Planned:	Not reported
Status Enrollee:	N

Map ID  
Direction  
Distance  
Elevation

MAP FINDINGS

Site

Database(s)

EDR ID Number  
EPA ID Number

**WEST SACRAMENTO CS (Continued)**

**S105027371**

Individual/General:	I
Fee Code:	Not reported
Direction/Voice:	Passive
Enforcement Id(EID):	239646
Region:	5S
Order / Resolution Number:	Not reported
Enforcement Action Type:	Notice of Violation
Effective Date:	11/20/2001
Adoption/Issuance Date:	11/20/2001
Achieve Date:	Not reported
Termination Date:	11/20/2001
ACL Issuance Date:	Not reported
EPL Issuance Date:	Not reported
Status:	Historical
Title:	NOV 11/20/2001 for West Sacramento City, West Sacramento STP
Description:	07/11/01 Coliform = 900MPN; 05/21/01 Coliform > 1600MPN; 07/24/01 Bioassay failure; 07/14/01 Bioassay survival 0%, NH3 dump to WWTP; 08/08/01 Chlorine residual violation; 07/07/01 Coliform > 1600MPN
Program:	NPDMUNILRG
Latest Milestone Completion Date:	Not reported
# Of Programs1:	1
Total Assessment Amount:	0
Initial Assessed Amount:	0
Liability \$ Amount:	0
Project \$ Amount:	0
Liability \$ Paid:	0
Project \$ Completed:	0
Total \$ Paid/Completed Amount:	0
Region:	5S
Facility Id:	272122
Agency Name:	West Sacramento City
Place Type:	Utility
Place Subtype:	Wastewater Treatment Facility
Facility Type:	Municipal/Domestic
Agency Type:	City Agency
# Of Agencies:	1
Place Latitude:	38.564731
Place Longitude:	-121.523403
SIC Code 1:	4952
SIC Desc 1:	Sewerage Systems
SIC Code 2:	Not reported
SIC Desc 2:	Not reported
SIC Code 3:	Not reported
SIC Desc 3:	Not reported
NAICS Code 1:	Not reported
NAICS Desc 1:	Not reported
NAICS Code 2:	Not reported
NAICS Desc 2:	Not reported
NAICS Code 3:	Not reported
NAICS Desc 3:	Not reported
# Of Places:	1
Source Of Facility:	Reg Meas
Design Flow:	7.5
Threat To Water Quality:	1
Complexity:	A

Map ID  
Direction  
Distance  
Elevation

MAP FINDINGS

Site

Database(s)

EDR ID Number  
EPA ID Number

**WEST SACRAMENTO CS (Continued)**

**S105027371**

Pretreatment:	Y - POTW has EPA approved pretreatment program
Facility Waste Type:	Domestic wastewater
Facility Waste Type 2:	Not reported
Facility Waste Type 3:	Not reported
Facility Waste Type 4:	Not reported
Program:	NPDMUNILRG
Program Category1:	NPDESWW
Program Category2:	NPDESWW
# Of Programs:	1
WDID:	5B570103001
Reg Measure Id:	146839
Reg Measure Type:	NPDES Permits
Region:	5S
Order #:	97-110
Npdes# CA#:	CA0079171
Major-Minor:	Major
Npdes Type:	MUN
Reclamation:	N - No
Dredge Fill Fee:	Not reported
301H:	N
Application Fee Amt Received:	Not reported
Status:	Historical
Status Date:	06/20/1997
Effective Date:	06/20/1997
Expiration/Review Date:	06/20/2002
Termination Date:	06/05/2003
WDR Review - Amend:	Not reported
WDR Review - Revise/Renew:	Not reported
WDR Review - Rescind:	Not reported
WDR Review - No Action Required:	Not reported
WDR Review - Pending:	Not reported
WDR Review - Planned:	Not reported
Status Enrollee:	N
Individual/General:	I
Fee Code:	Not reported
Direction/Voice:	Passive
Enforcement Id(EID):	236899
Region:	5S
Order / Resolution Number:	R5-2001-0511
Enforcement Action Type:	Admin Civil Liability
Effective Date:	04/16/2001
Adoption/Issuance Date:	Not reported
Achieve Date:	2001-05-04
Termination Date:	Not reported
ACL Issuance Date:	Not reported
EPL Issuance Date:	Not reported
Status:	Historical
Title:	MMPC R5-2001-0511 for West Sacramento STP
Description:	MMP Complaint for violations of effluent limitations contained in Order No. 97-110 during the year 2000.
Program:	NPDMUNILRG
Latest Milestone Completion Date:	2003-01-22
# Of Programs1:	1
Total Assessment Amount:	9000
Initial Assessed Amount:	0
Liability \$ Amount:	9000
Project \$ Amount:	0

Map ID  
Direction  
Distance  
Elevation

MAP FINDINGS

Site

Database(s)

EDR ID Number  
EPA ID Number

**WEST SACRAMENTO CS (Continued)**

**S105027371**

Liability \$ Paid:	9000
Project \$ Completed:	0
Total \$ Paid/Completed Amount:	9000
Region:	5S
Facility Id:	272122
Agency Name:	Not reported
Place Type:	Utility
Place Subtype:	Wastewater Treatment Facility
Facility Type:	Municipal/Domestic
Agency Type:	Not reported
# Of Agencies:	Not reported
Place Latitude:	38.564731
Place Longitude:	-121.523403
SIC Code 1:	4952
SIC Desc 1:	Sewerage Systems
SIC Code 2:	Not reported
SIC Desc 2:	Not reported
SIC Code 3:	Not reported
SIC Desc 3:	Not reported
NAICS Code 1:	Not reported
NAICS Desc 1:	Not reported
NAICS Code 2:	Not reported
NAICS Desc 2:	Not reported
NAICS Code 3:	Not reported
NAICS Desc 3:	Not reported
# Of Places:	1
Source Of Facility:	Enf Action
Design Flow:	Not reported
Threat To Water Quality:	Not reported
Complexity:	Not reported
Pretreatment:	Not reported
Facility Waste Type:	Not reported
Facility Waste Type 2:	Not reported
Facility Waste Type 3:	Not reported
Facility Waste Type 4:	Not reported
Program:	Not reported
Program Category1:	Not reported
Program Category2:	NPDESWW
# Of Programs:	Not reported
WDID:	Not reported
Reg Measure Id:	Not reported
Reg Measure Type:	Not reported
Region:	Not reported
Order #:	Not reported
Npdes# CA#:	Not reported
Major-Minor:	Not reported
Npdes Type:	Not reported
Reclamation:	Not reported
Dredge Fill Fee:	Not reported
301H:	Not reported
Application Fee Amt Received:	Not reported
Status:	Not reported
Status Date:	Not reported
Effective Date:	Not reported
Expiration/Review Date:	Not reported
Termination Date:	Not reported

Map ID  
Direction  
Distance  
Elevation

MAP FINDINGS

Site

Database(s)

EDR ID Number  
EPA ID Number

**WEST SACRAMENTO CS (Continued)**

**S105027371**

WDR Review - Amend:	Not reported
WDR Review - Revise/Renew:	Not reported
WDR Review - Rescind:	Not reported
WDR Review - No Action Required:	Not reported
WDR Review - Pending:	Not reported
WDR Review - Planned:	Not reported
Status Enrollee:	Not reported
Individual/General:	Not reported
Fee Code:	Not reported
Direction/Voice:	Not reported
Enforcement Id(EID):	231747
Region:	5S
Order / Resolution Number:	R5-1996-0506-00A
Enforcement Action Type:	Admin Civil Liability
Effective Date:	08/22/1996
Adoption/Issuance Date:	Not reported
Achieve Date:	1996-09-18
Termination Date:	09/18/1996
ACL Issuance Date:	Not reported
EPL Issuance Date:	Not reported
Status:	Historical
Title:	ACLC R5-1996-0506-00A for West Sacramento City
Description:	Violation of requirements. 121 samples in violation (1 February 1994 to 30 June 1996).
Program:	NPDMUNILRG
Latest Milestone Completion Date:	1996-09-18
# Of Programs1:	1
Total Assessment Amount:	25000
Initial Assessed Amount:	0
Liability \$ Amount:	15000
Project \$ Amount:	10000
Liability \$ Paid:	15000
Project \$ Completed:	10000
Total \$ Paid/Completed Amount:	25000

**B13**  
**NNW**  
**< 1/8**  
**0.003 mi.**  
**17 ft.**

**WILLIAM G STONE LOCK**  
**1900 S RIVER RD**  
**W SACRAMENTO, CA 95691**

**Site 4 of 4 in cluster B**

**UST** **U004004460**  
**N/A**

**Relative:** YOLO CO. UST:  
**Lower** Facility Id: FA0000427  
Owner Id: OW0000318  
**Actual:** Owner Name: US ARMY CORP OF ENGINEERS  
**34 ft.** Owner Address: 1325 J ST  
Owner City/State/Zip: SACRAMENTO, CA 95814-4708  
Billing Name: US ARMY CORP ENGINEERS  
Billing Address1: 1325 J ST  
Billing City/State/Zip: SACRAMENTO, CA 95814  
Contact Name: OLSEN, RANDY  
Contact Phone: 916-557-5285  
Current Status: Inactive, non-billable  
Program Element: 2306 - UST PERMANENT CLOSURE PERMIT  
Business Code: 09 - UNKNOWN  
Business Type: 6 - OTHER

Tank Number: 1

Map ID  
Direction  
Distance  
Elevation

MAP FINDINGS

Site

Database(s)

EDR ID Number  
EPA ID Number

**WILLIAM G STONE LOCK (Continued)**

**U004004460**

Tank Status: Inactive  
Tank Type: Petroleum  
Tank Description: DOUBLE-WALL  
Tank Capacity: 500  
Product Type: Diesel  
Leak Detection Number: Not reported  
LEA Id: Not reported  
Surcharge Year: 10/31/93  
INVGEN: 1993000427

**A14  
NNW  
< 1/8  
0.003 mi.  
18 ft.**

**BENETO INC  
1875 SOUTH RIVER RD  
WEST SACRAMENTO, CA 95691**

**HIST CORTESE  
LUST**

**S105027370  
N/A**

**Site 10 of 12 in cluster A**

**Relative:  
Lower**

HIST CORTESE:  
Region: CORTESE  
Facility County Code: 57  
Reg By: LTNKA  
Reg Id: 570234

**Actual:  
33 ft.**

**LUST:**

Region: STATE  
Global Id: T0611300182  
Latitude: 38.5651176  
Longitude: -121.523306  
Case Type: LUST Cleanup Site  
Status: Completed - Case Closed  
Status Date: 12/10/1996  
Lead Agency: CENTRAL VALLEY RWQCB (REGION 5S)  
Case Worker: DFS  
Local Agency: Not reported  
RB Case Number: 570234  
LOC Case Number: Not reported  
File Location: Not reported  
Potential Media Affect: Aquifer used for drinking water supply  
Potential Contaminants of Concern: Gasoline  
Site History: Not reported

Click here to access the California GeoTracker records for this facility:

**Contact:**

Global Id: T0611300182  
Contact Type: Regional Board Caseworker  
Contact Name: DAVID STAVAREK  
Organization Name: CENTRAL VALLEY RWQCB (REGION 5S)  
Address: 11020 SUN CENTER DRIVE #200  
City: RANCHO CORDOVA  
Email: dstavarek@waterboards.ca.gov  
Phone Number: Not reported

**Status History:**

Global Id: T0611300182  
Status: Open - Case Begin Date  
Status Date: 03/21/1994

Map ID  
Direction  
Distance  
Elevation

MAP FINDINGS

Site

Database(s)

EDR ID Number  
EPA ID Number

**BENETO INC (Continued)**

**S105027370**

Global Id: T0611300182  
Status: Open - Site Assessment  
Status Date: 03/21/1994

Global Id: T0611300182  
Status: Completed - Case Closed  
Status Date: 12/10/1996

**Regulatory Activities:**

Global Id: T0611300182  
Action Type: ENFORCEMENT  
Date: 12/10/1996  
Action: Closure/No Further Action Letter

Global Id: T0611300182  
Action Type: Other  
Date: 01/01/1950  
Action: Leak Discovery

Global Id: T0611300182  
Action Type: Other  
Date: 01/01/1950  
Action: Leak Reported

Global Id: T0611300182  
Action Type: Other  
Date: 01/01/1950  
Action: Leak Stopped

**LUST REG 5:**

Region: 5  
Status: Case Closed  
Case Number: 570234  
Case Type: Drinking Water Aquifer affected  
Substance: GASOLINE  
Staff Initials: DFS  
Lead Agency: Regional  
Program: LUST  
MTBE Code: N/A

**A15  
NNW  
< 1/8  
0.003 mi.  
18 ft.**

**REDWOOD OIL CO  
1875 S RIVER RD  
WEST SACRAMENTO, CA 95691**

**UST U003895211  
N/A**

**Site 11 of 12 in cluster A**

**Relative:  
Lower**

**YOLO CO. UST:**

Facility Id: FA0000042  
Owner Id: OW0000028  
Owner Name: BENETO INC  
Owner Address: PO BOX 1496  
Owner City/State/Zip: WEST SACRAMENTO, CA 95691  
Billing Name: REDWOOD OIL CO  
Billing Address1: PO BOX 1496  
Billing City/State/Zip: WEST SACRAMENTO, CA 95691  
Contact Name: Not reported

**Actual:  
33 ft.**

Map ID  
Direction  
Distance  
Elevation

MAP FINDINGS

Site

Database(s)

EDR ID Number  
EPA ID Number

**REDWOOD OIL CO (Continued)**

**U003895211**

Contact Phone: Not reported  
Current Status: Inactive, non-billable  
Program Element: 2306 - UST PERMANENT CLOSURE PERMIT  
Business Code: 09 - UNKNOWN  
Business Type: 6 - OTHER

Tank Number: 1  
Tank Status: Inactive  
Tank Type: Petroleum  
Tank Description: DOUBLE-WALL  
Tank Capacity: 10,000  
Product Type: Not reported  
Leak Detection Number: 0  
LEA Id: Not reported  
Surcharge Year: 01/01/97  
INVGEN: 1997000042

Tank Number: 2  
Tank Status: Inactive  
Tank Type: Petroleum  
Tank Description: DOUBLE-WALL  
Tank Capacity: 10,000  
Product Type: Regular Unleaded  
Leak Detection Number: 0  
LEA Id: Not reported  
Surcharge Year: 01/01/97  
INVGEN: 1997000042

Tank Number: 3  
Tank Status: Inactive  
Tank Type: Petroleum  
Tank Description: DOUBLE-WALL  
Tank Capacity: 20,000  
Product Type: Diesel  
Leak Detection Number: 0  
LEA Id: Not reported  
Surcharge Year: 01/01/97  
INVGEN: 1997000042

Tank Number: 4  
Tank Status: Inactive  
Tank Type: Petroleum  
Tank Description: DOUBLE-WALL  
Tank Capacity: 5,000  
Product Type: Other  
Leak Detection Number: 0  
LEA Id: Not reported  
Surcharge Year: 01/01/97  
INVGEN: 1997000042

Tank Number: 5  
Tank Status: Inactive  
Tank Type: Petroleum  
Tank Description: DOUBLE-WALL  
Tank Capacity: 12,000  
Product Type: Petroleum Blend Fuel  
Leak Detection Number: 0

Map ID  
Direction  
Distance  
Elevation

MAP FINDINGS

Site

Database(s)

EDR ID Number  
EPA ID Number

**REDWOOD OIL CO (Continued)**

**U003895211**

LEA Id: Not reported  
Surcharge Year: 01/01/97  
INVGEN: 1997000042

Tank Number: 6  
Tank Status: Inactive  
Tank Type: Petroleum  
Tank Description: DOUBLE-WALL  
Tank Capacity: 12,000  
Product Type: Other  
Leak Detection Number: 0  
LEA Id: Not reported  
Surcharge Year: 01/01/97  
INVGEN: 1997000042

Tank Number: 7  
Tank Status: Inactive  
Tank Type: Petroleum  
Tank Description: DOUBLE-WALL  
Tank Capacity: 12,000  
Product Type: Other  
Leak Detection Number: 0  
LEA Id: Not reported  
Surcharge Year: 01/01/97  
INVGEN: 1997000042

Tank Number: 8  
Tank Status: Inactive  
Tank Type: Petroleum  
Tank Description: DOUBLE-WALL  
Tank Capacity: 25,000  
Product Type: Other  
Leak Detection Number: 0  
LEA Id: Not reported  
Surcharge Year: 01/01/97  
INVGEN: 1997000042

Tank Number: 9  
Tank Status: Inactive  
Tank Type: Petroleum  
Tank Description: DOUBLE-WALL  
Tank Capacity: 25,000  
Product Type: Other  
Leak Detection Number: 0  
LEA Id: Not reported  
Surcharge Year: 01/01/97  
INVGEN: 1997000042

Tank Number: 10  
Tank Status: Inactive  
Tank Type: Petroleum  
Tank Description: DOUBLE-WALL  
Tank Capacity: 20,000  
Product Type: Diesel  
Leak Detection Number: 0  
LEA Id: Not reported  
Surcharge Year: 01/01/97

Map ID  
Direction  
Distance  
Elevation

MAP FINDINGS

Site

Database(s)

EDR ID Number  
EPA ID Number

**REDWOOD OIL CO (Continued)**

**U003895211**

INVGEN: 1997000042

Tank Number: 11  
Tank Status: Inactive  
Tank Type: Petroleum  
Tank Description: DOUBLE-WALL  
Tank Capacity: 20,000  
Product Type: Other  
Leak Detection Number: 0  
LEA Id: Not reported  
Surcharge Year: 01/01/97  
INVGEN: 1997000042

Tank Number: 12  
Tank Status: Inactive  
Tank Type: Petroleum  
Tank Description: DOUBLE-WALL  
Tank Capacity: 20,000  
Product Type: Other  
Leak Detection Number: 0  
LEA Id: Not reported  
Surcharge Year: 01/01/97  
INVGEN: 1997000042

Tank Number: 13  
Tank Status: Inactive  
Tank Type: Petroleum  
Tank Description: DOUBLE-WALL  
Tank Capacity: 1,000  
Product Type: Other  
Leak Detection Number: 0  
LEA Id: Not reported  
Surcharge Year: 01/01/92  
INVGEN: 1992000042

Tank Number: 14  
Tank Status: Inactive  
Tank Type: Petroleum  
Tank Description: DOUBLE-WALL  
Tank Capacity: 500  
Product Type: Used Oil  
Leak Detection Number: 0  
LEA Id: Not reported  
Surcharge Year: 01/01/97  
INVGEN: 1997000042

**A16**  
**NNW**  
**< 1/8**  
**0.003 mi.**  
**18 ft.**

**BENETO TANK LINES**  
**1875 S RIVER RD**  
**WEST SACRAMENTO, CA 95691**

**Site 12 of 12 in cluster A**

**HIST UST** **U001614161**  
**N/A**

**Relative:**  
**Lower**

**Actual:**  
**33 ft.**

HIST UST:  
Region: STATE  
Facility ID: 00000031777  
Facility Type: Other  
Other Type: TANK LINES  
Total Tanks: 0012

Map ID  
Direction  
Distance  
Elevation

MAP FINDINGS

Site

Database(s)

EDR ID Number  
EPA ID Number

**BENETO TANK LINES (Continued)**

**U001614161**

Contact Name: ROGER LISTON  
Telephone: 9163718241  
Owner Name: BENETO, INC.  
Owner Address: 1875 S. RIVER ROAD  
Owner City,St,Zip: W. SACRAMENTO, CA 95691

Tank Num: 001  
Container Num: 1  
Year Installed: Not reported  
Tank Capacity: 00010000  
Tank Used for: PRODUCT  
Type of Fuel: REGULAR  
Tank Construction: Not reported  
Leak Detection: Stock Inventor

Tank Num: 002  
Container Num: 2  
Year Installed: Not reported  
Tank Capacity: 00010000  
Tank Used for: PRODUCT  
Type of Fuel: UNLEADED  
Tank Construction: Not reported  
Leak Detection: Stock Inventor

Tank Num: 003  
Container Num: 3  
Year Installed: Not reported  
Tank Capacity: 00020000  
Tank Used for: PRODUCT  
Type of Fuel: DIESEL  
Tank Construction: Not reported  
Leak Detection: Stock Inventor

Tank Num: 004  
Container Num: 4  
Year Installed: Not reported  
Tank Capacity: 00012000  
Tank Used for: PRODUCT  
Type of Fuel: 06  
Tank Construction: Not reported  
Leak Detection: Stock Inventor

Tank Num: 005  
Container Num: 5  
Year Installed: Not reported  
Tank Capacity: 00012000  
Tank Used for: PRODUCT  
Type of Fuel: PREMIUM  
Tank Construction: Not reported  
Leak Detection: Stock Inventor

Tank Num: 006  
Container Num: 6  
Year Installed: Not reported  
Tank Capacity: 00012000  
Tank Used for: PRODUCT  
Type of Fuel: 06

Map ID  
Direction  
Distance  
Elevation

MAP FINDINGS

Site

Database(s)

EDR ID Number  
EPA ID Number

**BENETO TANK LINES (Continued)**

**U001614161**

Tank Construction: Not reported  
Leak Detection: Stock Inventor

Tank Num: 007  
Container Num: 7  
Year Installed: Not reported  
Tank Capacity: 00025000  
Tank Used for: PRODUCT  
Type of Fuel: REGULAR  
Tank Construction: Not reported  
Leak Detection: Stock Inventor

Tank Num: 008  
Container Num: 8  
Year Installed: Not reported  
Tank Capacity: 00025000  
Tank Used for: PRODUCT  
Type of Fuel: UNLEADED  
Tank Construction: Not reported  
Leak Detection: Stock Inventor

Tank Num: 009  
Container Num: 9  
Year Installed: Not reported  
Tank Capacity: 00025000  
Tank Used for: PRODUCT  
Type of Fuel: DIESEL  
Tank Construction: Not reported  
Leak Detection: Stock Inventor

Tank Num: 010  
Container Num: 10  
Year Installed: Not reported  
Tank Capacity: 00020000  
Tank Used for: PRODUCT  
Type of Fuel: Not reported  
Tank Construction: Not reported  
Leak Detection: Stock Inventor

Tank Num: 011  
Container Num: 11  
Year Installed: Not reported  
Tank Capacity: 00020000  
Tank Used for: PRODUCT  
Type of Fuel: Not reported  
Tank Construction: Not reported  
Leak Detection: Stock Inventor

Tank Num: 012  
Container Num: 12  
Year Installed: Not reported  
Tank Capacity: 00000500  
Tank Used for: WASTE  
Type of Fuel: WASTE OIL  
Tank Construction: Not reported  
Leak Detection: Stock Inventor

Map ID  
Direction  
Distance  
Elevation

MAP FINDINGS

EDR ID Number  
EPA ID Number

**C17**  
**WNW**  
**< 1/8**  
**0.004 mi.**  
**20 ft.**

**CLARK TRUCKING SERCIE, INC.**  
**2000 S RIVER RD**  
**WEST SACRAMENTO, CA 95691**

**HIST UST**    **1000363418**  
**N/A**

**Site 1 of 5 in cluster C**

**Relative:**  
**Higher**

HIST UST:

**Actual:**  
**36 ft.**

Region: STATE  
Facility ID: 00000016717  
Facility Type: Other  
Other Type: TRUCKING CO  
Total Tanks: 0003  
Contact Name: DICK CUNHA  
Telephone: 9163714683  
Owner Name: CLARK TRUCKING SERVICE, INC.  
Owner Address: 2000 SOUTH RIVER ROAD  
Owner City,St,Zip: WEST SACRAMENTO, CA 95691

Tank Num: 001  
Container Num: 1  
Year Installed: Not reported  
Tank Capacity: 00010000  
Tank Used for: PRODUCT  
Type of Fuel: DIESEL  
Tank Construction: Not reported  
Leak Detection: Stock Inventor

Tank Num: 002  
Container Num: 2  
Year Installed: Not reported  
Tank Capacity: 00010000  
Tank Used for: PRODUCT  
Type of Fuel: DIESEL  
Tank Construction: Not reported  
Leak Detection: Stock Inventor

Tank Num: 003  
Container Num: 3  
Year Installed: Not reported  
Tank Capacity: 00005000  
Tank Used for: PRODUCT  
Type of Fuel: UNLEADED  
Tank Construction: Not reported  
Leak Detection: Stock Inventor

**C18**  
**WNW**  
**< 1/8**  
**0.004 mi.**  
**20 ft.**

**CLARK TRUCKING SERVICE**  
**2000 S RIVER RD**  
**WEST SACRAMENTO, CA 95691**

**UST**    **U003850812**  
**N/A**

**Site 2 of 5 in cluster C**

**Relative:**  
**Higher**

YOLO CO. UST:

**Actual:**  
**36 ft.**

Facility Id: FA0000105  
Owner Id: OW0000069  
Owner Name: CLARK TRUCKING SERVICE  
Owner Address: PO BOX 37  
Owner City/State/Zip: W SACRAMENTO, CA 95691  
Billing Name: CLARK TRUCKING SERVICE  
Billing Address1: PO BOX 37  
Billing City/State/Zip: WEST SACRAMENTO, CA 95691

Map ID  
Direction  
Distance  
Elevation

MAP FINDINGS

Site

Database(s)

EDR ID Number  
EPA ID Number

**CLARK TRUCKING SERVICE (Continued)**

**U003850812**

Contact Name: Not reported  
Contact Phone: Not reported  
Current Status: Inactive, non-billable  
Program Element: 2306 - UST PERMANENT CLOSURE PERMIT  
Business Code: 09 - UNKNOWN  
Business Type: 6 - OTHER

Tank Number: 1  
Tank Status: Inactive  
Tank Type: Petroleum  
Tank Description: DOUBLE-WALL  
Tank Capacity: 10,000  
Product Type: Diesel  
Leak Detection Number: 0  
LEA Id: Not reported  
Surcharge Year: 01/01/92  
INVGEN: 1992000105

Tank Number: 2  
Tank Status: Inactive  
Tank Type: Petroleum  
Tank Description: DOUBLE-WALL  
Tank Capacity: 10,000  
Product Type: Diesel  
Leak Detection Number: 0  
LEA Id: Not reported  
Surcharge Year: 01/01/92  
INVGEN: 1992000105

Tank Number: 3  
Tank Status: Inactive  
Tank Type: Petroleum  
Tank Description: DOUBLE-WALL  
Tank Capacity: 5,000  
Product Type: Regular Unleaded  
Leak Detection Number: 0  
LEA Id: Not reported  
Surcharge Year: 01/01/92  
INVGEN: 1992000105

**C19**  
**WNW**  
**< 1/8**  
**0.004 mi.**  
**20 ft.**

**CLARK'S TRUCKING**  
**2000 SOUTH RIVER RD**  
**WEST SACRAMENTO, CA 95691**  
  
**Site 3 of 5 in cluster C**

**HIST CORTESE**  
**LUST**  
**ENVIROSTOR**

**S105027373**  
**N/A**

**Relative:**  
**Higher**

HIST CORTESE:  
Region: CORTESE  
Facility County Code: 57  
Reg By: LTNKA  
Reg Id: 570177

**Actual:**  
**36 ft.**

LUST:  
Region: STATE  
Global Id: T0611300136  
Latitude: 38.562379  
Longitude: -121.527465

Map ID  
Direction  
Distance  
Elevation

MAP FINDINGS

Site

Database(s)

EDR ID Number  
EPA ID Number

**CLARK'S TRUCKING (Continued)**

**S105027373**

Case Type: LUST Cleanup Site  
Status: Completed - Case Closed  
Status Date: 11/25/1991  
Lead Agency: YOLO COUNTY  
Case Worker: Not reported  
Local Agency: Not reported  
RB Case Number: 570177  
LOC Case Number: Not reported  
File Location: Not reported  
Potential Media Affect: Soil  
Potential Contaminants of Concern: Diesel  
Site History: Not reported

[Click here to access the California GeoTracker records for this facility:](#)

**Contact:**

Global Id: T0611300136  
Contact Type: Regional Board Caseworker  
Contact Name: DAVID STAVAREK  
Organization Name: CENTRAL VALLEY RWQCB (REGION 5S)  
Address: 11020 SUN CENTER DRIVE #200  
City: RANCHO CORDOVA  
Email: dstavarek@waterboards.ca.gov  
Phone Number: Not reported

**Status History:**

Global Id: T0611300136  
Status: Open - Case Begin Date  
Status Date: 11/13/1991

Global Id: T0611300136  
Status: Open - Site Assessment  
Status Date: 11/13/1991

Global Id: T0611300136  
Status: Completed - Case Closed  
Status Date: 11/25/1991

**Regulatory Activities:**

Global Id: T0611300136  
Action Type: Other  
Date: 01/01/1950  
Action: Leak Discovery

Global Id: T0611300136  
Action Type: Other  
Date: 01/01/1950  
Action: Leak Reported

Global Id: T0611300136  
Action Type: Other  
Date: 01/01/1950  
Action: Leak Stopped

LUST REG 5:

Map ID  
Direction  
Distance  
Elevation

MAP FINDINGS

Site

Database(s)

EDR ID Number  
EPA ID Number

**CLARK'S TRUCKING (Continued)**

**S105027373**

Region: 5  
Status: Case Closed  
Case Number: 570177  
Case Type: Soil only  
Substance: DIESEL  
Staff Initials: DFS  
Lead Agency: Local  
Program: LUST  
MTBE Code: N/A

**ENVIROSTOR:**

Facility ID: 57420005  
Status: Refer: RWQCB  
Status Date: 01/29/1987  
Site Code: Not reported  
Site Type: Evaluation  
Site Type Detailed: Evaluation  
Acres: 1  
NPL: NO  
Regulatory Agencies: NONE SPECIFIED  
Lead Agency: NONE SPECIFIED  
Program Manager: Not reported  
Supervisor: Referred - Not Assigned  
Division Branch: Cleanup Sacramento  
Assembly: 7  
Senate: 6  
Special Program: Not reported  
Restricted Use: NO  
Site Mgmt Req: NONE SPECIFIED  
Funding: Not reported  
Latitude: 38.56242  
Longitude: -121.5274  
APN: NONE SPECIFIED  
Past Use: NONE SPECIFIED  
Potential COC: NONE SPECIFIED  
Confirmed COC: NONE SPECIFIED  
Potential Description: NONE SPECIFIED  
Alias Name: T0611300136  
Alias Type: GeoTracker Global ID  
Alias Name: 57420005  
Alias Type: Envirostor ID Number

**Completed Info:**

Completed Area Name: PROJECT WIDE  
Completed Sub Area Name: Not reported  
Completed Document Type: Site Screening  
Completed Date: 01/29/1987  
Comments: SITE SCREENING DONE. NO DHS FILE FOUND.

Completed Area Name: PROJECT WIDE  
Completed Sub Area Name: Not reported  
Completed Document Type: \* Discovery  
Completed Date: 03/26/1982  
Comments: FACILITY IDENTIFIED: OBSERVED ON DRIVE BYS - ACTIVE SITE. FACILITY  
DRIVE-BY: SOME WASTE ALONG SACRAMENTO NORTHERN RAILROAD TRUCKS.  
FINAL STRATEGY SITE REFERRED TO: REGIONAL WATER QUALITY CONTROL BOARD.  
Not reported

Map ID  
Direction  
Distance  
Elevation

MAP FINDINGS

Site

Database(s)

EDR ID Number  
EPA ID Number

**CLARK'S TRUCKING (Continued)**

**S105027373**

Future Area Name: Not reported  
Future Sub Area Name: Not reported  
Future Document Type: Not reported  
Future Due Date: Not reported  
Schedule Area Name: Not reported  
Schedule Sub Area Name: Not reported  
Schedule Document Type: Not reported  
Schedule Due Date: Not reported  
Schedule Revised Date: Not reported

**C20**  
**NW**  
**< 1/8**  
**0.004 mi.**  
**21 ft.**

**CLARK PACIFIC - S RIVER RD**  
**1980 S RIVER RD**  
**WEST SACRAMENTO, CA 95691**  
  
**Site 4 of 5 in cluster C**

**UST U003997603**  
**N/A**

**Relative:**  
**Lower**

YOLO CO. UST:

**Actual:**  
**35 ft.**

Facility Id: FA0000366  
Owner Id: OW0000299  
Owner Name: CLARK STRUCTURAL LLC  
Owner Address: CLARK PACIFIC 1980 S RIVER RD  
Owner City/State/Zip: WEST SACRAMENTO, CA 95691  
Billing Name: CLARK PACIFIC  
Billing Address1: 1980 S RIVER ROAD  
Billing City/State/Zip: WEST SACRAMENTO, CA 95691  
Contact Name: CRETS, JIM  
Contact Phone: 916-371-0305  
Current Status: Inactive, non-billable  
Program Element: 2306 - UST PERMANENT CLOSURE PERMIT  
Business Code: 09 - UNKNOWN  
Business Type: 6 - OTHER

Tank Number: 1  
Tank Status: Inactive  
Tank Type: Petroleum  
Tank Description: DOUBLE-WALL  
Tank Capacity: 3,000  
Product Type: Regular Unleaded  
Leak Detection Number: Not reported  
LEA Id: Not reported  
Surcharge Year: 10/31/90  
INVGEN: 1990000366

Tank Number: 1  
Tank Status: Inactive  
Tank Type: Petroleum  
Tank Description: DOUBLE-WALL  
Tank Capacity: 1,000  
Product Type: Regular Unleaded  
Leak Detection Number: Not reported  
LEA Id: Not reported  
Surcharge Year: Not reported  
INVGEN: 002731

Tank Number: 2  
Tank Status: Inactive  
Tank Type: Petroleum  
Tank Description: DOUBLE-WALL

Map ID  
Direction  
Distance  
Elevation

MAP FINDINGS

Site

Database(s)

EDR ID Number  
EPA ID Number

**CLARK PACIFIC - S RIVER RD (Continued)**

**U003997603**

Tank Capacity: 3,000  
Product Type: Diesel  
Leak Detection Number: Not reported  
LEA Id: Not reported  
Surcharge Year: 10/31/90  
INVGEN: 1990000366

**C21**  
**NW**  
**< 1/8**  
**0.004 mi.**  
**21 ft.**  
**TECON PACIFIC**  
**1980 S RIVER RD**  
**WEST SACRAMENTO, CA 95691**  
**Site 5 of 5 in cluster C**

**HIST UST** **U001614255**  
**N/A**

**Relative:** HIST UST:  
**Lower** Region: STATE  
Facility ID: 00000051191  
**Actual:** Facility Type: Other  
**35 ft.** Other Type: PRECAST CONCRETE  
Total Tanks: 0002  
Contact Name: JAMES RICHARD  
Telephone: 9163710305  
Owner Name: TECON CORP/CLARK PACIFIC  
Owner Address: 1980 S. RIVER RD.  
Owner City,St,Zip: WEST SACRAMENTO, CA 95691

Tank Num: 001  
Container Num: 1  
Year Installed: 1981  
Tank Capacity: 00003000  
Tank Used for: PRODUCT  
Type of Fuel: DIESEL  
Tank Construction: 3/16 inches  
Leak Detection: Stock Inventor

Tank Num: 002  
Container Num: 2  
Year Installed: 1981  
Tank Capacity: 00003000  
Tank Used for: PRODUCT  
Type of Fuel: UNLEADED  
Tank Construction: 3/16 inches  
Leak Detection: Stock Inventor

**D22**  
**NNW**  
**< 1/8**  
**0.004 mi.**  
**22 ft.**  
**REDWOOD OIL BULK PLANT**  
**1800 SOUTH RIVER RD**  
**WEST SACRAMENTO, CA 95691**  
**Site 1 of 4 in cluster D**

**LUST** **S104403955**  
**N/A**

**Relative:** LUST REG 5:  
**Lower** Region: 5  
Status: Pollution Characterization  
**Actual:** Case Number: 570263  
**35 ft.** Case Type: Drinking Water Aquifer affected  
Substance: GASOLINE  
Staff Initials: DFS

Map ID  
Direction  
Distance  
Elevation

MAP FINDINGS

Site

Database(s)

EDR ID Number  
EPA ID Number

**REDWOOD OIL BULK PLANT (Continued)**

**S104403955**

Lead Agency: Regional  
Program: LUST  
MTBE Code: N/A

**D23**  
**NNW**  
**< 1/8**  
**0.004 mi.**  
**22 ft.**

**REDWOOD OIL BULK PLANT**  
**1800 SOUTH RIVER RD**  
**WEST SACRAMENTO, CA 95691**

**HIST CORTESE**  
**LUST**

**1000438527**  
**N/A**

**Site 2 of 4 in cluster D**

**Relative:**  
**Lower**

HIST CORTESE:  
Region: CORTESE  
Facility County Code: 57  
Reg By: LTNKA  
Reg Id: 570263

**Actual:**  
**35 ft.**

**LUST:**

Region: STATE  
Global Id: T0611300210  
Latitude: 38.566874625  
Longitude: -121.524296305  
Case Type: LUST Cleanup Site  
Status: Completed - Case Closed  
Status Date: 05/05/2010  
Lead Agency: CENTRAL VALLEY RWQCB (REGION 5S)  
Case Worker: DFS  
Local Agency: Not reported  
RB Case Number: 570263  
LOC Case Number: Not reported  
File Location: Regional Board  
Potential Media Affect: Aquifer used for drinking water supply  
Potential Contaminants of Concern: Gasoline  
Site History: Not reported

[Click here to access the California GeoTracker records for this facility:](#)

**Contact:**

Global Id: T0611300210  
Contact Type: Regional Board Caseworker  
Contact Name: DAVID STAVAREK  
Organization Name: CENTRAL VALLEY RWQCB (REGION 5S)  
Address: 11020 SUN CENTER DRIVE #200  
City: RANCHO CORDOVA  
Email: dstavarek@waterboards.ca.gov  
Phone Number: Not reported

**Status History:**

Global Id: T0611300210  
Status: Open - Case Begin Date  
Status Date: 10/09/1995

Global Id: T0611300210  
Status: Open - Site Assessment  
Status Date: 10/09/1995

Global Id: T0611300210  
Status: Open - Site Assessment

Map ID  
Direction  
Distance  
Elevation

MAP FINDINGS

Site

Database(s)

EDR ID Number  
EPA ID Number

**REDWOOD OIL BULK PLANT (Continued)**

**1000438527**

Status Date: 09/11/2000

Global Id: T0611300210  
Status: Open - Site Assessment  
Status Date: 10/22/2001

Global Id: T0611300210  
Status: Completed - Case Closed  
Status Date: 05/05/2010

**Regulatory Activities:**

Global Id: T0611300210  
Action Type: ENFORCEMENT  
Date: 05/27/2008  
Action: Technical Correspondence / Assistance / Other

Global Id: T0611300210  
Action Type: ENFORCEMENT  
Date: 07/16/2007  
Action: Staff Letter

Global Id: T0611300210  
Action Type: RESPONSE  
Date: 03/13/2009  
Action: Verbal Communication

Global Id: T0611300210  
Action Type: RESPONSE  
Date: 09/28/2007  
Action: Other Workplan

Global Id: T0611300210  
Action Type: RESPONSE  
Date: 10/31/2003  
Action: Monitoring Report - Quarterly

Global Id: T0611300210  
Action Type: RESPONSE  
Date: 01/06/2009  
Action: Verbal Communication

Global Id: T0611300210  
Action Type: RESPONSE  
Date: 10/20/2009  
Action: Other Report / Document

Global Id: T0611300210  
Action Type: RESPONSE  
Date: 06/01/2009  
Action: Verbal Communication

Global Id: T0611300210  
Action Type: RESPONSE  
Date: 06/01/2009  
Action: Correspondence

Global Id: T0611300210

Map ID  
Direction  
Distance  
Elevation

MAP FINDINGS

Site

Database(s)

EDR ID Number  
EPA ID Number

**REDWOOD OIL BULK PLANT (Continued)**

**1000438527**

Action Type:	RESPONSE
Date:	12/17/2009
Action:	Correspondence
Global Id:	T0611300210
Action Type:	RESPONSE
Date:	10/20/2009
Action:	Correspondence
Global Id:	T0611300210
Action Type:	RESPONSE
Date:	07/31/2008
Action:	Monitoring Report - Quarterly
Global Id:	T0611300210
Action Type:	RESPONSE
Date:	12/01/2009
Action:	Verbal Communication
Global Id:	T0611300210
Action Type:	RESPONSE
Date:	11/30/2009
Action:	Clean Up Fund - 5-Year Review Summary
Global Id:	T0611300210
Action Type:	ENFORCEMENT
Date:	05/23/2000
Action:	Staff Letter
Global Id:	T0611300210
Action Type:	ENFORCEMENT
Date:	11/01/2001
Action:	Staff Letter
Global Id:	T0611300210
Action Type:	ENFORCEMENT
Date:	09/19/2000
Action:	Staff Letter
Global Id:	T0611300210
Action Type:	ENFORCEMENT
Date:	06/19/2002
Action:	Staff Letter
Global Id:	T0611300210
Action Type:	RESPONSE
Date:	09/05/2009
Action:	Other Report / Document
Global Id:	T0611300210
Action Type:	ENFORCEMENT
Date:	07/24/2008
Action:	Technical Correspondence / Assistance / Other
Global Id:	T0611300210
Action Type:	RESPONSE
Date:	12/09/2008

Map ID  
Direction  
Distance  
Elevation

MAP FINDINGS

Site

Database(s)

EDR ID Number  
EPA ID Number

**REDWOOD OIL BULK PLANT (Continued)**

**1000438527**

Action:	Verbal Communication
Global Id:	T0611300210
Action Type:	RESPONSE
Date:	10/31/2007
Action:	Monitoring Report - Quarterly
Global Id:	T0611300210
Action Type:	RESPONSE
Date:	08/17/2009
Action:	Correspondence
Global Id:	T0611300210
Action Type:	RESPONSE
Date:	06/23/2009
Action:	Correspondence
Global Id:	T0611300210
Action Type:	RESPONSE
Date:	08/26/2008
Action:	Clean Up Fund - 5-Year Review Summary
Global Id:	T0611300210
Action Type:	RESPONSE
Date:	01/30/2005
Action:	Monitoring Report - Quarterly
Global Id:	T0611300210
Action Type:	ENFORCEMENT
Date:	12/11/2006
Action:	Technical Correspondence / Assistance / Other
Global Id:	T0611300210
Action Type:	ENFORCEMENT
Date:	05/22/2003
Action:	Staff Letter
Global Id:	T0611300210
Action Type:	ENFORCEMENT
Date:	05/22/2003
Action:	* Historical Enforcement
Global Id:	T0611300210
Action Type:	RESPONSE
Date:	06/08/2007
Action:	Other Report / Document
Global Id:	T0611300210
Action Type:	RESPONSE
Date:	05/30/2007
Action:	Public Participation Plan
Global Id:	T0611300210
Action Type:	ENFORCEMENT
Date:	05/19/2009
Action:	Staff Letter

Map ID  
Direction  
Distance  
Elevation

MAP FINDINGS

Site

Database(s)

EDR ID Number  
EPA ID Number

**REDWOOD OIL BULK PLANT (Continued)**

**1000438527**

Global Id:	T0611300210
Action Type:	ENFORCEMENT
Date:	03/20/2009
Action:	Staff Letter
Global Id:	T0611300210
Action Type:	ENFORCEMENT
Date:	08/25/2009
Action:	Meeting
Global Id:	T0611300210
Action Type:	RESPONSE
Date:	10/31/2004
Action:	Monitoring Report - Quarterly
Global Id:	T0611300210
Action Type:	ENFORCEMENT
Date:	04/17/2007
Action:	Staff Letter
Global Id:	T0611300210
Action Type:	RESPONSE
Date:	06/30/2006
Action:	Request for Closure
Global Id:	T0611300210
Action Type:	RESPONSE
Date:	05/30/2006
Action:	CAP/RAP - Feasibility Study Report
Global Id:	T0611300210
Action Type:	RESPONSE
Date:	07/31/2006
Action:	Monitoring Report - Quarterly
Global Id:	T0611300210
Action Type:	REMEDIATION
Date:	01/01/1950
Action:	Excavation
Global Id:	T0611300210
Action Type:	ENFORCEMENT
Date:	01/21/2009
Action:	Staff Letter
Global Id:	T0611300210
Action Type:	RESPONSE
Date:	04/30/2009
Action:	Monitoring Report - Quarterly
Global Id:	T0611300210
Action Type:	RESPONSE
Date:	06/23/2009
Action:	Correspondence
Global Id:	T0611300210
Action Type:	RESPONSE

Map ID  
Direction  
Distance  
Elevation

MAP FINDINGS

Site

Database(s)

EDR ID Number  
EPA ID Number

**REDWOOD OIL BULK PLANT (Continued)**

**1000438527**

Date:	06/18/2009
Action:	Correspondence
Global Id:	T0611300210
Action Type:	RESPONSE
Date:	01/31/2009
Action:	Monitoring Report - Quarterly
Global Id:	T0611300210
Action Type:	ENFORCEMENT
Date:	01/19/2010
Action:	Technical Correspondence / Assistance / Other
Global Id:	T0611300210
Action Type:	RESPONSE
Date:	08/20/2009
Action:	Correspondence
Global Id:	T0611300210
Action Type:	RESPONSE
Date:	09/09/2009
Action:	Verbal Communication
Global Id:	T0611300210
Action Type:	RESPONSE
Date:	06/02/2009
Action:	Correspondence
Global Id:	T0611300210
Action Type:	Other
Date:	01/01/1950
Action:	Leak Discovery
Global Id:	T0611300210
Action Type:	ENFORCEMENT
Date:	04/10/2008
Action:	Technical Correspondence / Assistance / Other
Global Id:	T0611300210
Action Type:	ENFORCEMENT
Date:	02/28/2008
Action:	Technical Correspondence / Assistance / Other
Global Id:	T0611300210
Action Type:	ENFORCEMENT
Date:	05/28/2008
Action:	Technical Correspondence / Assistance / Other
Global Id:	T0611300210
Action Type:	ENFORCEMENT
Date:	03/31/2008
Action:	Technical Correspondence / Assistance / Other
Global Id:	T0611300210
Action Type:	ENFORCEMENT
Date:	08/24/2001
Action:	Staff Letter

Map ID  
Direction  
Distance  
Elevation

MAP FINDINGS

Site

Database(s)

EDR ID Number  
EPA ID Number

**REDWOOD OIL BULK PLANT (Continued)**

**1000438527**

Global Id:	T0611300210
Action Type:	ENFORCEMENT
Date:	03/10/2008
Action:	Staff Letter
Global Id:	T0611300210
Action Type:	RESPONSE
Date:	04/30/2004
Action:	Monitoring Report - Quarterly
Global Id:	T0611300210
Action Type:	RESPONSE
Date:	04/28/2009
Action:	Verbal Communication
Global Id:	T0611300210
Action Type:	RESPONSE
Date:	04/30/2005
Action:	Monitoring Report - Quarterly
Global Id:	T0611300210
Action Type:	ENFORCEMENT
Date:	07/14/2009
Action:	Meeting
Global Id:	T0611300210
Action Type:	RESPONSE
Date:	11/05/2009
Action:	Correspondence
Global Id:	T0611300210
Action Type:	ENFORCEMENT
Date:	03/16/2010
Action:	Staff Letter
Global Id:	T0611300210
Action Type:	ENFORCEMENT
Date:	03/07/2008
Action:	Technical Correspondence / Assistance / Other
Global Id:	T0611300210
Action Type:	ENFORCEMENT
Date:	05/23/2008
Action:	* Verbal Communication
Global Id:	T0611300210
Action Type:	ENFORCEMENT
Date:	04/03/2007
Action:	Technical Correspondence / Assistance / Other
Global Id:	T0611300210
Action Type:	ENFORCEMENT
Date:	04/17/2007
Action:	Technical Correspondence / Assistance / Other
Global Id:	T0611300210
Action Type:	ENFORCEMENT

Map ID  
Direction  
Distance  
Elevation

MAP FINDINGS

Site

Database(s)

EDR ID Number  
EPA ID Number

**REDWOOD OIL BULK PLANT (Continued)**

**1000438527**

Date: 08/24/2001  
Action: \* Historical Enforcement

Global Id: T0611300210  
Action Type: ENFORCEMENT  
Date: 09/26/2007  
Action: Meeting

Global Id: T0611300210  
Action Type: Other  
Date: 01/01/1950  
Action: Leak Reported

Global Id: T0611300210  
Action Type: ENFORCEMENT  
Date: 03/30/2010  
Action: Technical Correspondence / Assistance / Other

Global Id: T0611300210  
Action Type: RESPONSE  
Date: 07/30/2005  
Action: Monitoring Report - Quarterly

Global Id: T0611300210  
Action Type: RESPONSE  
Date: 10/12/2001  
Action: Soil and Water Investigation Workplan

Global Id: T0611300210  
Action Type: RESPONSE  
Date: 01/30/2003  
Action: Monitoring Report - Quarterly

Global Id: T0611300210  
Action Type: RESPONSE  
Date: 04/30/2003  
Action: Monitoring Report - Quarterly

Global Id: T0611300210  
Action Type: RESPONSE  
Date: 08/22/2003  
Action: Other Report / Document

Global Id: T0611300210  
Action Type: RESPONSE  
Date: 07/30/2004  
Action: Monitoring Report - Quarterly

Global Id: T0611300210  
Action Type: ENFORCEMENT  
Date: 08/26/2008  
Action: Technical Correspondence / Assistance / Other

Global Id: T0611300210  
Action Type: RESPONSE  
Date: 07/23/2008  
Action: Verbal Communication

Map ID  
Direction  
Distance  
Elevation

MAP FINDINGS

Site

Database(s)

EDR ID Number  
EPA ID Number

**REDWOOD OIL BULK PLANT (Continued)**

**1000438527**

Global Id:	T0611300210
Action Type:	Other
Date:	01/01/1950
Action:	Leak Stopped
Global Id:	T0611300210
Action Type:	ENFORCEMENT
Date:	03/09/2009
Action:	Staff Letter
Global Id:	T0611300210
Action Type:	RESPONSE
Date:	04/24/2009
Action:	Request for Closure
Global Id:	T0611300210
Action Type:	RESPONSE
Date:	10/31/2002
Action:	Soil and Water Investigation Report
Global Id:	T0611300210
Action Type:	RESPONSE
Date:	01/18/2002
Action:	Soil and Water Investigation Report
Global Id:	T0611300210
Action Type:	RESPONSE
Date:	07/30/2000
Action:	Soil and Water Investigation Workplan
Global Id:	T0611300210
Action Type:	RESPONSE
Date:	07/31/2003
Action:	Monitoring Report - Quarterly
Global Id:	T0611300210
Action Type:	ENFORCEMENT
Date:	05/05/2010
Action:	Closure/No Further Action Letter
Global Id:	T0611300210
Action Type:	ENFORCEMENT
Date:	01/14/2004
Action:	Meeting
Global Id:	T0611300210
Action Type:	ENFORCEMENT
Date:	06/27/2006
Action:	Technical Correspondence / Assistance / Other
Global Id:	T0611300210
Action Type:	RESPONSE
Date:	01/30/2006
Action:	Monitoring Report - Quarterly
Global Id:	T0611300210
Action Type:	RESPONSE

Map ID  
Direction  
Distance  
Elevation

MAP FINDINGS

Site

Database(s)

EDR ID Number  
EPA ID Number

**REDWOOD OIL BULK PLANT (Continued)**

**1000438527**

Date: 04/30/2006  
Action: Monitoring Report - Quarterly

Global Id: T0611300210  
Action Type: RESPONSE  
Date: 10/30/2005  
Action: Monitoring Report - Quarterly

Global Id: T0611300210  
Action Type: RESPONSE  
Date: 04/30/2008  
Action: Monitoring Report - Quarterly

Global Id: T0611300210  
Action Type: RESPONSE  
Date: 11/17/2000  
Action: Soil and Water Investigation Report

Global Id: T0611300210  
Action Type: RESPONSE  
Date: 05/30/2008  
Action: Other Report / Document

**D24  
NNW  
< 1/8  
0.004 mi.  
22 ft.**

**SACRAMENTO BULK PLANT  
1800 S RIVER RD  
WEST SACRAMENTO, CA 95691**

**HIST UST U001614242  
N/A**

**Site 3 of 4 in cluster D**

**Relative:  
Lower**

HIST UST:  
Region: STATE  
Facility ID: 00000000694  
Facility Type: Gas Station  
Other Type: Not reported  
Total Tanks: 0009  
Contact Name: R. RINEHART  
Telephone: 9163712500  
Owner Name: GUY G. GIBSON  
Owner Address: 455 YOLANDA  
Owner City,St,Zip: SANTA ROSA, CA 95402

**Actual:  
35 ft.**

Tank Num: 001  
Container Num: S1-300  
Year Installed: 1984  
Tank Capacity: 00000550  
Tank Used for: WASTE  
Type of Fuel: WASTE OIL  
Tank Construction: Not reported  
Leak Detection: None

Tank Num: 002  
Container Num: S2-300  
Year Installed: 1984  
Tank Capacity: 00000550  
Tank Used for: WASTE  
Type of Fuel: WASTE OIL  
Tank Construction: Not reported

Map ID  
Direction  
Distance  
Elevation

MAP FINDINGS

Site

Database(s)

EDR ID Number  
EPA ID Number

**SACRAMENTO BULK PLANT (Continued)**

**U001614242**

Leak Detection: None  
  
Tank Num: 003  
Container Num: S3-300  
Year Installed: Not reported  
Tank Capacity: 00008000  
Tank Used for: PRODUCT  
Type of Fuel: Not reported  
Tank Construction: Not reported  
Leak Detection: Stock Inventor

Tank Num: 004  
Container Num: S4-300  
Year Installed: Not reported  
Tank Capacity: 00008000  
Tank Used for: PRODUCT  
Type of Fuel: DIESEL  
Tank Construction: Not reported  
Leak Detection: Stock Inventor

Tank Num: 005  
Container Num: S5-300  
Year Installed: Not reported  
Tank Capacity: 00001000  
Tank Used for: PRODUCT  
Type of Fuel: REGULAR  
Tank Construction: Not reported  
Leak Detection: Stock Inventor

Tank Num: 006  
Container Num: S6-300  
Year Installed: Not reported  
Tank Capacity: 00001000  
Tank Used for: PRODUCT  
Type of Fuel: DIESEL  
Tank Construction: Not reported  
Leak Detection: Stock Inventor

Tank Num: 007  
Container Num: S7-300  
Year Installed: 1981  
Tank Capacity: 00007500  
Tank Used for: PRODUCT  
Type of Fuel: Not reported  
Tank Construction: Not reported  
Leak Detection: Stock Inventor

Tank Num: 008  
Container Num: S8-300  
Year Installed: 1981  
Tank Capacity: 00007500  
Tank Used for: PRODUCT  
Type of Fuel: Not reported  
Tank Construction: Not reported  
Leak Detection: Stock Inventor

Tank Num: 009

Map ID  
Direction  
Distance  
Elevation

MAP FINDINGS

Site

Database(s)

EDR ID Number  
EPA ID Number

**SACRAMENTO BULK PLANT (Continued)**

**U001614242**

Container Num: S9-300  
Year Installed: 1981  
Tank Capacity: 00007500  
Tank Used for: PRODUCT  
Type of Fuel: Not reported  
Tank Construction: Not reported  
Leak Detection: Stock Inventor

**D25  
NNW  
< 1/8  
0.004 mi.  
22 ft.**

**GIBSON REDWOOD OIL CO  
1800 S RIVER RD  
W SACRAMENTO, CA 95691**

**UST U003895110  
N/A**

**Site 4 of 4 in cluster D**

**Relative:  
Lower**

YOLO CO. UST:  
Facility Id: FA0000183  
Owner Id: OW0000150  
Owner Name: GIBSON GUY  
Owner Address: 455 YOLANDA  
Owner City/State/Zip: SANTA ROSA, CA 95402  
Billing Name: REDWOOD OIL COMPANY  
Billing Address1: 50 PROFESSIONAL CENTER DRIVE  
Billing City/State/Zip: ROHNERT PARK, CA 94928  
Contact Name: Not reported  
Contact Phone: Not reported  
Current Status: Inactive, non-billable  
Program Element: 2306 - UST PERMANENT CLOSURE PERMIT  
Business Code: 09 - UNKNOWN  
Business Type: 6 - OTHER

**Actual:  
35 ft.**

Tank Number: 1  
Tank Status: Inactive  
Tank Type: Petroleum  
Tank Description: DOUBLE-WALL  
Tank Capacity: 550  
Product Type: Used Oil  
Leak Detection Number: 0  
LEA Id: Not reported  
Surcharge Year: 10/31/92  
INVGEN: 1992000183

Tank Number: 2  
Tank Status: Inactive  
Tank Type: Petroleum  
Tank Description: DOUBLE-WALL  
Tank Capacity: 550  
Product Type: Used Oil  
Leak Detection Number: 0  
LEA Id: Not reported  
Surcharge Year: 10/31/92  
INVGEN: 1992000183

Tank Number: 3  
Tank Status: Inactive  
Tank Type: Petroleum  
Tank Description: DOUBLE-WALL  
Tank Capacity: 7,500  
Product Type: Other

Map ID  
Direction  
Distance  
Elevation

MAP FINDINGS

Site

Database(s)

EDR ID Number  
EPA ID Number

**GIBSON REDWOOD OIL CO (Continued)**

**U003895110**

Leak Detection Number: 0  
LEA Id: Not reported  
Surcharge Year: 10/31/92  
INVGEN: 1992000183

Tank Number: 4  
Tank Status: Inactive  
Tank Type: Petroleum  
Tank Description: DOUBLE-WALL  
Tank Capacity: 8,000  
Product Type: Diesel  
Leak Detection Number: 0  
LEA Id: Not reported  
Surcharge Year: 10/31/92  
INVGEN: 1992000183

Tank Number: 5  
Tank Status: Inactive  
Tank Type: Petroleum  
Tank Description: DOUBLE-WALL  
Tank Capacity: 1,000  
Product Type: Regular Unleaded  
Leak Detection Number: 0  
LEA Id: Not reported  
Surcharge Year: 10/31/93  
INVGEN: 1993000183

Tank Number: 6  
Tank Status: Inactive  
Tank Type: Petroleum  
Tank Description: DOUBLE-WALL  
Tank Capacity: 1,000  
Product Type: Diesel  
Leak Detection Number: 0  
LEA Id: Not reported  
Surcharge Year: 10/31/93  
INVGEN: 1993000183

Tank Number: 7  
Tank Status: Inactive  
Tank Type: Petroleum  
Tank Description: DOUBLE-WALL  
Tank Capacity: 7,500  
Product Type: Diesel  
Leak Detection Number: 0  
LEA Id: Not reported  
Surcharge Year: 10/31/92  
INVGEN: 1992000183

Tank Number: 8  
Tank Status: Inactive  
Tank Type: Petroleum  
Tank Description: DOUBLE-WALL  
Tank Capacity: 7,500  
Product Type: Other  
Leak Detection Number: 0  
LEA Id: Not reported

Map ID  
Direction  
Distance  
Elevation

MAP FINDINGS

Site

Database(s)

EDR ID Number  
EPA ID Number

**GIBSON REDWOOD OIL CO (Continued)**

**U003895110**

Surcharge Year: 10/31/92  
INVGEN: 1992000183  
  
Tank Number: 9  
Tank Status: Inactive  
Tank Type: 95  
Tank Description: UNKNOWN  
Tank Capacity: 7,500  
Product Type: Other  
Leak Detection Number: 0  
LEA Id: Not reported  
Surcharge Year: 10/31/92  
INVGEN: 1992000183

26  
WSW  
< 1/8  
0.008 mi.  
41 ft.

**WILLIAM G. STONE LOCK**  
**2025 JEFFERSON BLVD**  
**WEST SACRAMENTO, CA 95691**

**HIST UST** **U001614264**  
**N/A**

**Relative:**  
**Lower**

HIST UST:  
Region: STATE  
Facility ID: 00000064545  
Facility Type: Other  
Other Type: GOVERNMENT  
Total Tanks: 0001  
Contact Name: DOUG RENZ  
Telephone: 9165512564  
Owner Name: U.S. ARMY CORPS OF ENGINEERS  
Owner Address: 650 CAPITOL MALL  
Owner City,St,Zip: SACRAMENTO, CA 95814

**Actual:**  
**23 ft.**

Tank Num: 001  
Container Num: 1  
Year Installed: 1962  
Tank Capacity: 00000550  
Tank Used for: PRODUCT  
Type of Fuel: DIESEL  
Tank Construction: 10 gauge  
Leak Detection: Stock Inventor

**E27**  
**North**  
**< 1/8**  
**0.052 mi.**  
**272 ft.**

**PENSKE TRUCK LEASING**  
**1781 S RIVER RD**  
**WEST SACRAMENTO, CA**

**RCRA NonGen / NLR** **1000286246**  
**FINDS** **CAD982345183**  
**CA FID UST**  
**HIST UST**  
**SWEEPS UST**  
**HAZNET**

**Relative:**  
**Higher**

**Site 1 of 9 in cluster E**

**Actual:**  
**37 ft.**

RCRA NonGen / NLR:  
Date form received by agency: 12/27/2001  
Facility name: PENSKE TRUCK LEASING  
Facility address: 1781 S RIVER RD  
WEST SACRAMENTO, CA 95691  
EPA ID: CAD982345183  
Mailing address: RTE 10 GREEN HILLS  
P O BOX 7635

Map ID  
Direction  
Distance  
Elevation

MAP FINDINGS

Site

Database(s)

EDR ID Number  
EPA ID Number

**PENSKE TRUCK LEASING (Continued)**

**1000286246**

Contact: READING, PA 19603  
Contact address: MICHAEL COSTANZA  
RTE 10 GREEN HILLS P O BOX 563  
READING, PA 19603  
Contact country: US  
Contact telephone: (610) 775-6471  
Contact email: Not reported  
EPA Region: 09  
Classification: Non-Generator  
Description: Handler: Non-Generators do not presently generate hazardous waste

**Owner/Operator Summary:**

Owner/operator name: PENSKE TRUCK LEASING CO LP  
Owner/operator address: RTE 10 GREEN HILLS P O BOX 563  
READING, PA 19603  
Owner/operator country: Not reported  
Owner/operator telephone: (610) 775-6000  
Legal status: Private  
Owner/Operator Type: Owner  
Owner/Op start date: Not reported  
Owner/Op end date: Not reported

Owner/operator name: NOT REQUIRED  
Owner/operator address: NOT REQUIRED  
NOT REQUIRED, ME 99999  
Owner/operator country: Not reported  
Owner/operator telephone: (415) 555-1212  
Legal status: Private  
Owner/Operator Type: Operator  
Owner/Op start date: Not reported  
Owner/Op end date: Not reported

**Handler Activities Summary:**

U.S. importer of hazardous waste: No  
Mixed waste (haz. and radioactive): No  
Recycler of hazardous waste: No  
Transporter of hazardous waste: No  
Treater, storer or disposer of HW: No  
Underground injection activity: No  
On-site burner exemption: No  
Furnace exemption: No  
Used oil fuel burner: No  
Used oil processor: No  
User oil refiner: No  
Used oil fuel marketer to burner: No  
Used oil Specification marketer: No  
Used oil transfer facility: No  
Used oil transporter: No

**Hazardous Waste Summary:**

Waste code: D008  
Waste name: LEAD  
  
Waste code: D018  
Waste name: BENZENE

Map ID  
Direction  
Distance  
Elevation

MAP FINDINGS

Site

Database(s)

EDR ID Number  
EPA ID Number

**PENSKE TRUCK LEASING (Continued)**

**1000286246**

Waste code: D039  
Waste name: TETRACHLOROETHYLENE

Waste code: D040  
Waste name: TRICHLOROETHYLENE

Violation Status: No violations found

**FINDS:**

Registry ID: 110002797331

**Environmental Interest/Information System**

RCRAInfo is a national information system that supports the Resource Conservation and Recovery Act (RCRA) program through the tracking of events and activities related to facilities that generate, transport, and treat, store, or dispose of hazardous waste. RCRAInfo allows RCRA program staff to track the notification, permit, compliance, and corrective action activities required under RCRA.

**CA FID UST:**

Facility ID: 34003480  
Regulated By: UTNKA  
Regulated ID: 00021889  
Cortese Code: Not reported  
SIC Code: Not reported  
Facility Phone: 9163726000  
Mail To: Not reported  
Mailing Address: P O BOX  
Mailing Address 2: Not reported  
Mailing City,St,Zip: SACRAMENTO 95691  
Contact: Not reported  
Contact Phone: Not reported  
DUNs Number: Not reported  
NPDES Number: Not reported  
EPA ID: Not reported  
Comments: Not reported  
Status: Active

**HIST UST:**

Region: STATE  
Facility ID: 00000042235  
Facility Type: Gas Station  
Other Type: TRUCK LEASING  
Total Tanks: 0003  
Contact Name: CHARLES KILMER  
Telephone: 9163726000  
Owner Name: ROLLINS LEASING CORPORATION  
Owner Address: P.O. 1791  
Owner City,St,Zip: WILMINGTON, DE 19899

Tank Num: 001  
Container Num: 001  
Year Installed: 1979  
Tank Capacity: 00012000  
Tank Used for: PRODUCT

Map ID  
Direction  
Distance  
Elevation

MAP FINDINGS

Site

Database(s)

EDR ID Number  
EPA ID Number

**PENSKE TRUCK LEASING (Continued)**

**1000286246**

Type of Fuel: DIESEL  
Tank Construction: 1/4 inches  
Leak Detection: Stock Inventor

Tank Num: 001  
Container Num: 1  
Year Installed: Not reported  
Tank Capacity: 00012000  
Tank Used for: PRODUCT  
Type of Fuel: DIESEL  
Tank Construction: Not reported  
Leak Detection: Visual, Stock Inventor

Tank Num: 002  
Container Num: 2  
Year Installed: Not reported  
Tank Capacity: 00012000  
Tank Used for: PRODUCT  
Type of Fuel: DIESEL  
Tank Construction: Not reported  
Leak Detection: Visual, Stock Inventor

Tank Num: 002  
Container Num: 002  
Year Installed: 1979  
Tank Capacity: 00010000  
Tank Used for: PRODUCT  
Type of Fuel: DIESEL  
Tank Construction: 1/4 inches  
Leak Detection: Stock Inventor

Tank Num: 003  
Container Num: 3  
Year Installed: Not reported  
Tank Capacity: 00002000  
Tank Used for: WASTE  
Type of Fuel: WASTE OIL  
Tank Construction: Not reported  
Leak Detection: Visual

Tank Num: 003  
Container Num: 003  
Year Installed: 1979  
Tank Capacity: 00008000  
Tank Used for: WASTE  
Type of Fuel: WASTE OIL  
Tank Construction: 1/4 inches  
Leak Detection: Stock Inventor

**SWEEPS UST:**

Status: Active  
Comp Number: 21889  
Number: 9  
Board Of Equalization: 44-019109  
Referral Date: 07-01-85  
Action Date: Not reported  
Created Date: 02-29-88

Map ID  
Direction  
Distance  
Elevation

MAP FINDINGS

Site

Database(s)

EDR ID Number  
EPA ID Number

**PENSKE TRUCK LEASING (Continued)**

**1000286246**

Owner Tank Id: 1  
SWRCB Tank Id: 34-000-021889-000001  
Tank Status: A  
Capacity: 12000  
Active Date: 07-01-85  
Tank Use: M.V. FUEL  
STG: P  
Content: DIESEL  
Number Of Tanks: 3

Status: Active  
Comp Number: 21889  
Number: 9  
Board Of Equalization: 44-019109  
Referral Date: 07-01-85  
Action Date: Not reported  
Created Date: 02-29-88  
Owner Tank Id: 2  
SWRCB Tank Id: 34-000-021889-000002  
Tank Status: A  
Capacity: 12000  
Active Date: 07-01-85  
Tank Use: M.V. FUEL  
STG: P  
Content: DIESEL  
Number Of Tanks: Not reported

Status: Active  
Comp Number: 21889  
Number: 9  
Board Of Equalization: 44-019109  
Referral Date: 07-01-85  
Action Date: Not reported  
Created Date: 02-29-88  
Owner Tank Id: 3  
SWRCB Tank Id: 34-000-021889-000003  
Tank Status: A  
Capacity: 2000  
Active Date: 07-01-85  
Tank Use: OIL  
STG: W  
Content: WASTE OIL  
Number Of Tanks: Not reported

**HAZNET:**

Year: 2004  
Gepaid: CAD982345183  
Contact: MICHAEL CONSTANZA  
Telephone: 6107756471  
Mailing Name: Not reported  
Mailing Address: PO BOX 563  
Mailing City,St,Zip: READING, PA 19603  
Gen County: Not reported  
TSD EPA ID: CA0000084517  
TSD County: Not reported  
Waste Category: Hydrocarbon solvents (benzene, hexane, Stoddard, Etc.)  
Disposal Method: Transfer Station

Map ID  
Direction  
Distance  
Elevation

MAP FINDINGS

Site

Database(s)

EDR ID Number  
EPA ID Number

**PENSKE TRUCK LEASING (Continued)**

**1000286246**

Tons: 0.2  
Facility County: Yolo  
  
Year: 2004  
Gepaid: CAD982345183  
Contact: MICHAEL CONSTANZA  
Telephone: 6107756471  
Mailing Name: Not reported  
Mailing Address: PO BOX 563  
Mailing City,St,Zip: READING, PA 19603  
Gen County: Not reported  
TSD EPA ID: CA0000084517  
TSD County: Not reported  
Waste Category: Hydrocarbon solvents (benzene, hexane, Stoddard, Etc.)  
Disposal Method: Transfer Station  
Tons: 0.2  
Facility County: Yolo

Year: 2003  
Gepaid: CAD982345183  
Contact: MICHAEL CONSTANZA  
Telephone: 6107756471  
Mailing Name: Not reported  
Mailing Address: PO BOX 563  
Mailing City,St,Zip: READING, PA 19603  
Gen County: Not reported  
TSD EPA ID: CA0000084517  
TSD County: Not reported  
Waste Category: Hydrocarbon solvents (benzene, hexane, Stoddard, Etc.)  
Disposal Method: Transfer Station  
Tons: 0.24  
Facility County: Yolo

Year: 2003  
Gepaid: CAD982345183  
Contact: MICHAEL CONSTANZA  
Telephone: 6107756471  
Mailing Name: Not reported  
Mailing Address: PO BOX 563  
Mailing City,St,Zip: READING, PA 19603  
Gen County: Not reported  
TSD EPA ID: CA0000084517  
TSD County: Not reported  
Waste Category: Hydrocarbon solvents (benzene, hexane, Stoddard, Etc.)  
Disposal Method: Transfer Station  
Tons: 0.24  
Facility County: Yolo

Year: 2003  
Gepaid: CAD982345183  
Contact: MICHAEL CONSTANZA  
Telephone: 6107756471  
Mailing Name: Not reported  
Mailing Address: PO BOX 563  
Mailing City,St,Zip: READING, PA 19603  
Gen County: Not reported  
TSD EPA ID: CAD009452657

Map ID  
Direction  
Distance  
Elevation

MAP FINDINGS

Site

Database(s)

EDR ID Number  
EPA ID Number

**PENSKE TRUCK LEASING (Continued)**

**1000286246**

TSD County: Not reported  
Waste Category: Unspecified organic liquid mixture  
Disposal Method: Recycler  
Tons: 1.27  
Facility County: Yolo

[Click this hyperlink](#) while viewing on your computer to access  
29 additional CA\_HAZNET: record(s) in the EDR Site Report.

**E28**  
**North**  
**< 1/8**  
**0.052 mi.**  
**272 ft.**

**PENSKE - S. RIVER RD**  
**1781 S. RIVER RD**  
**WEST SACRAMENTO, CA 95691**

**UST U004130086**  
**N/A**

**Site 2 of 9 in cluster E**

**Relative:**  
**Higher**

UST:  
Facility ID: FA0000323  
Latitude: 38.56723  
Longitude: -121.52332  
Permitting AgencyYOLO COUNTY

**Actual:**  
**37 ft.**

**YOLO CO. UST:**

Facility Id: FA0000323  
Owner Id: OW0000161  
Owner Name: OW0000161  
Owner Address: PO BOX 7635, RT 10 GREEN HILLS  
Owner City/State/Zip: READING, PA 19603-7635  
Billing Name: PENSKE TRUCK LEASING - S RIVER RD  
Billing Address1: PO BOX 7635  
Billing City/State/Zip: READING, PA 19603  
Contact Name: COWAN, SCOTT  
Contact Phone: 916-372-6000,800-526-0798  
Current Status: Inactive, non-billable  
Program Element: 2300 - GEN UNDERGROUND STORAGE TANK  
Business Code: 09 - UNKNOWN  
Business Type: 6 - OTHER

Tank Number: 1  
Tank Status: Inactive  
Tank Type: Petroleum  
Tank Description: DOUBLE-WALL  
Tank Capacity: 12,000  
Product Type: Diesel  
Leak Detection Number: Not reported  
LEA Id: Not reported  
Surcharge Year: Not reported  
INVGEN: 000323

Tank Number: 2  
Tank Status: Inactive  
Tank Type: Petroleum  
Tank Description: DOUBLE-WALL  
Tank Capacity: 12,000  
Product Type: Diesel  
Leak Detection Number: Not reported  
LEA Id: Not reported  
Surcharge Year: Not reported

Map ID  
Direction  
Distance  
Elevation

MAP FINDINGS

Site

Database(s)

EDR ID Number  
EPA ID Number

**PENSKE - S. RIVER RD (Continued)**

**U004130086**

INVGEN: 000323  
  
Tank Number: 3  
Tank Status: Inactive  
Tank Type: Petroleum  
Tank Description: DOUBLE-WALL  
Tank Capacity: 4,000  
Product Type: Used Oil  
Leak Detection Number: Not reported  
LEA Id: Not reported  
Surcharge Year: Not reported  
INVGEN: 000323

Tank Number: 4  
Tank Status: Inactive  
Tank Type: Motor vehicle  
Tank Description: SINGLE-WALL  
Tank Capacity: 20,000  
Product Type: Diesel  
Leak Detection Number: Not reported  
LEA Id: Not reported  
Surcharge Year: 10/01/01  
INVGEN: 1998000323

Tank Number: 5  
Tank Status: Inactive  
Tank Type: Motor vehicle  
Tank Description: SINGLE-WALL  
Tank Capacity: 20,000  
Product Type: Diesel  
Leak Detection Number: Not reported  
LEA Id: Not reported  
Surcharge Year: 10/01/01  
INVGEN: 1998000323

**E29**  
**North**  
**< 1/8**  
**0.052 mi.**  
**272 ft.**

**ROLLINS LEASING**  
**1781 SOUTH RIVER RD**  
**WEST SACRAMENTO, CA 95691**  
  
**Site 3 of 9 in cluster E**

**HIST CORTESE** **S105027369**  
**LUST** **N/A**

**Relative:** HIST CORTESE:  
**Higher** Region: CORTESE  
Facility County Code: 57  
**Actual:** Reg By: LTNKA  
**37 ft.** Reg Id: 570235

LUST:  
Region: STATE  
Global Id: T0611300183  
Latitude: 38.5666676  
Longitude: -121.5239161  
Case Type: LUST Cleanup Site  
Status: Completed - Case Closed  
Status Date: 04/18/1994  
Lead Agency: YOLO COUNTY  
Case Worker: Not reported

Map ID  
Direction  
Distance  
Elevation

MAP FINDINGS

Site

Database(s)

EDR ID Number  
EPA ID Number

**ROLLINS LEASING (Continued)**

**S105027369**

Local Agency: Not reported  
RB Case Number: 570235  
LOC Case Number: Not reported  
File Location: Not reported  
Potential Media Affect: Soil  
Potential Contaminants of Concern: Diesel  
Site History: Not reported

[Click here to access the California GeoTracker records for this facility:](#)

**Contact:**

Global Id: T0611300183  
Contact Type: Regional Board Caseworker  
Contact Name: DAVID STAVAREK  
Organization Name: CENTRAL VALLEY RWQCB (REGION 5S)  
Address: 11020 SUN CENTER DRIVE #200  
City: RANCHO CORDOVA  
Email: dstavarek@waterboards.ca.gov  
Phone Number: Not reported

**Status History:**

Global Id: T0611300183  
Status: Open - Case Begin Date  
Status Date: 01/09/1994

Global Id: T0611300183  
Status: Completed - Case Closed  
Status Date: 04/18/1994

**Regulatory Activities:**

Global Id: T0611300183  
Action Type: ENFORCEMENT  
Date: 05/27/2008  
Action: \* Verbal Communication

Global Id: T0611300183  
Action Type: Other  
Date: 01/01/1950  
Action: Leak Discovery

Global Id: T0611300183  
Action Type: ENFORCEMENT  
Date: 09/14/2007  
Action: Technical Correspondence / Assistance / Other

Global Id: T0611300183  
Action Type: Other  
Date: 01/01/1950  
Action: Leak Reported

**LUST REG 5:**

Region: 5  
Status: Case Closed  
Case Number: 570235  
Case Type: Soil only

Map ID  
Direction  
Distance  
Elevation

MAP FINDINGS

Site

Database(s)

EDR ID Number  
EPA ID Number

**ROLLINS LEASING (Continued)**

**S105027369**

Substance: DIESEL  
Staff Initials: DFS  
Lead Agency: Local  
Program: LUST  
MTBE Code: N/A

**E30**  
**North**  
**< 1/8**  
**0.074 mi.**  
**389 ft.**  
**Relative:**  
**Higher**  
**Actual:**  
**37 ft.**

**TESORO PETROLEUM**  
**1700 RIVER**  
**WEST SACRAMENTO, CA 95691**

**HIST CORTESE**  
**SLIC**  
**S105027368**  
**N/A**

**Site 4 of 9 in cluster E**

HIST CORTESE:  
Region: CORTESE  
Facility County Code: 57  
Reg By: LTNKA  
Reg Id: 570173

**SLIC:**

Region: STATE  
**Facility Status:** **Open - Remediation**  
Status Date: 09/01/2002  
Global Id: T0611300132  
Lead Agency: CENTRAL VALLEY RWQCB (REGION 5S)  
Lead Agency Case Number: Not reported  
Latitude: 38.5681066  
Longitude: -121.5237681  
Case Type: Cleanup Program Site  
Case Worker: KAS  
Local Agency: YOLO COUNTY  
RB Case Number: 2050064  
File Location: Regional Board  
Potential Media Affected: Aquifer used for drinking water supply  
Potential Contaminants of Concern: Benzene, Diesel, Gasoline, MTBE / TBA / Other Fuel Oxygenates, Total Petroleum Hydrocarbons (TPH), \* Petroleum - Diesel fuels  
Site History: Tesoro owned and operated a terminal at the Site until 1996 when it was sold to BP ARCO, which subsequently sold the facility to Buckeye Terminals in June 2011. Ownership and operation of the terminal was transferred, but Tesoro continues to manage the Site environmental remediation activities. The Site currently includes six aboveground tanks, associated above and below ground piping, loading racks, and several buildings.

[Click here to access the California GeoTracker records for this facility:](#)

**E31**  
**North**  
**< 1/8**  
**0.074 mi.**  
**389 ft.**  
**Relative:**  
**Higher**  
**Actual:**  
**37 ft.**

**B.Z. SERVICE STATION MAINTENAN**  
**1700 S RIVER RD**  
**WEST SACRAMENTO, CA 95691**

**HIST UST**  
**U001614158**  
**N/A**

**Site 5 of 9 in cluster E**

HIST UST:  
Region: STATE  
Facility ID: 00000043952  
Facility Type: Other  
Other Type: SERVICE TRUCKS

Map ID  
Direction  
Distance  
Elevation

MAP FINDINGS

Site

Database(s)

EDR ID Number  
EPA ID Number

**B.Z. SERVICE STATION MAINTENAN (Continued)**

**U001614158**

Total Tanks: 0002  
Contact Name: WILLIAM J. ZABISH  
Telephone: 9163712380  
Owner Name: B.Z. SERVICE STATION MAINTENAN  
Owner Address: 1700 SO. RIVER RD.  
Owner City,St,Zip: WEST SACRAMENTO, CA 95691

Tank Num: 001  
Container Num: BZ-1  
Year Installed: Not reported  
Tank Capacity: 00002000  
Tank Used for: PRODUCT  
Type of Fuel: REGULAR  
Tank Construction: Not reported  
Leak Detection: Stock Inventor

Tank Num: 002  
Container Num: BZ-2  
Year Installed: Not reported  
Tank Capacity: 00002000  
Tank Used for: PRODUCT  
Type of Fuel: REGULAR  
Tank Construction: Not reported  
Leak Detection: Stock Inventor

**E32**  
**North**  
**< 1/8**  
**0.074 mi.**  
**389 ft.**

**TESORO PETROLEUM**  
**1700 S RIVER RD**  
**WEST SACRAMENTO, CA 95691**

**UST** **U003641034**  
**EMI** **N/A**

**Relative:**  
**Higher**

YOLO CO. UST:

**Actual:**  
**37 ft.**

Facility Id: FA0000372  
Owner Id: OW0000303  
Owner Name: TESORO PETROLEUM  
Owner Address: 1700 S RIVER RD  
Owner City/State/Zip: W SACRAMENTO, CA 95691  
Billing Name: TESORO PETROLEUM  
Billing Address1: 1700 S RIVER ROAD  
Billing City/State/Zip: WEST SACRAMENTO, CA 95691  
Contact Name: Not reported  
Contact Phone: Not reported  
Current Status: Inactive, non-billable  
Program Element: 2306 - UST PERMANENT CLOSURE PERMIT  
Business Code: 01 - CORPORATION  
Business Type: 1 - MOTOR VEHICLE

Tank Number: 1  
Tank Status: Active-exempt  
Tank Type: Petroleum  
Tank Description: DOUBLE-WALL  
Tank Capacity: 5,000  
Product Type: Other  
Leak Detection Number: Not reported  
LEA Id: Not reported  
Surcharge Year: Not reported  
INVGEN: 000372

Map ID  
Direction  
Distance  
Elevation

MAP FINDINGS

Site

Database(s)

EDR ID Number  
EPA ID Number

**TESORO PETROLEUM (Continued)**

**U003641034**

Tank Number: 2  
Tank Status: Inactive  
Tank Type: Petroleum  
Tank Description: DOUBLE-WALL  
Tank Capacity: 2,000  
Product Type: Regular Unleaded  
Leak Detection Number: Not reported  
LEA Id: Not reported  
Surcharge Year: Not reported  
INVGEN: 000372

Tank Number: 3  
Tank Status: Inactive  
Tank Type: Petroleum  
Tank Description: DOUBLE-WALL  
Tank Capacity: 1,000  
Product Type: Used Oil  
Leak Detection Number: Not reported  
LEA Id: Not reported  
Surcharge Year: Not reported  
INVGEN: 000372

Tank Number: 4  
Tank Status: Inactive  
Tank Type: Petroleum  
Tank Description: DOUBLE-WALL  
Tank Capacity: 300  
Product Type: Diesel  
Leak Detection Number: Not reported  
LEA Id: Not reported  
Surcharge Year: Not reported  
INVGEN: 000372

Tank Number: 5  
Tank Status: Inactive  
Tank Type: Petroleum  
Tank Description: DOUBLE-WALL  
Tank Capacity: 10,000  
Product Type: Diesel  
Leak Detection Number: Not reported  
LEA Id: Not reported  
Surcharge Year: Not reported  
INVGEN: 000372

Tank Number: 6  
Tank Status: Active-exempt  
Tank Type: Petroleum  
Tank Description: DOUBLE-WALL  
Tank Capacity: 500  
Product Type: Other  
Leak Detection Number: Not reported  
LEA Id: Not reported  
Surcharge Year: Not reported  
INVGEN: 000372

Tank Number: 7  
Tank Status: Inactive

Map ID  
Direction  
Distance  
Elevation

MAP FINDINGS

Site

Database(s)

EDR ID Number  
EPA ID Number

**TESORO PETROLEUM (Continued)**

**U003641034**

Tank Type: Petroleum  
Tank Description: DOUBLE-WALL  
Tank Capacity: 5,000  
Product Type: Other  
Leak Detection Number: Not reported  
LEA Id: Not reported  
Surcharge Year: Not reported  
INVGEN: 000372

Tank Number: 8  
Tank Status: Inactive  
Tank Type: Petroleum  
Tank Description: DOUBLE-WALL  
Tank Capacity: 10,000  
Product Type: Regular Unleaded  
Leak Detection Number: Not reported  
LEA Id: Not reported  
Surcharge Year: Not reported  
INVGEN: 000372

**EMI:**

Year: 1995  
County Code: 57  
Air Basin: SV  
Facility ID: 43  
Air District Name: YS  
SIC Code: 5171  
Air District Name: YOLO/SOLANO AQMD  
Community Health Air Pollution Info System: Not reported  
Consolidated Emission Reporting Rule: Not reported  
Total Organic Hydrocarbon Gases Tons/Yr: 38  
Reactive Organic Gases Tons/Yr: 31  
Carbon Monoxide Emissions Tons/Yr: 0  
NOX - Oxides of Nitrogen Tons/Yr: 0  
SOX - Oxides of Sulphur Tons/Yr: 0  
Particulate Matter Tons/Yr: 0  
Part. Matter 10 Micrometers & Smllr Tons/Yr: 0

Year: 1996  
County Code: 57  
Air Basin: SV  
Facility ID: 43  
Air District Name: YS  
SIC Code: 5171  
Air District Name: YOLO/SOLANO AQMD  
Community Health Air Pollution Info System: Not reported  
Consolidated Emission Reporting Rule: Not reported  
Total Organic Hydrocarbon Gases Tons/Yr: 15  
Reactive Organic Gases Tons/Yr: 11  
Carbon Monoxide Emissions Tons/Yr: 0  
NOX - Oxides of Nitrogen Tons/Yr: 0  
SOX - Oxides of Sulphur Tons/Yr: 0  
Particulate Matter Tons/Yr: 0  
Part. Matter 10 Micrometers & Smllr Tons/Yr: 0

Year: 1997  
County Code: 57

Map ID  
Direction  
Distance  
Elevation

MAP FINDINGS

Site

Database(s)

EDR ID Number  
EPA ID Number

**TESORO PETROLEUM (Continued)**

**U003641034**

Air Basin: SV  
Facility ID: 43  
Air District Name: YS  
SIC Code: 5171  
Air District Name: YOLO/SOLANO AQMD  
Community Health Air Pollution Info System: Not reported  
Consolidated Emission Reporting Rule: Not reported  
Total Organic Hydrocarbon Gases Tons/Yr: 15  
Reactive Organic Gases Tons/Yr: 11  
Carbon Monoxide Emissions Tons/Yr: 0  
NOX - Oxides of Nitrogen Tons/Yr: 0  
SOX - Oxides of Sulphur Tons/Yr: 0  
Particulate Matter Tons/Yr: 0  
Part. Matter 10 Micrometers & Smlr Tons/Yr: 0

Year: 1998  
County Code: 57  
Air Basin: SV  
Facility ID: 444  
Air District Name: YS  
SIC Code: 4959  
Air District Name: YOLO/SOLANO AQMD  
Community Health Air Pollution Info System: Not reported  
Consolidated Emission Reporting Rule: Not reported  
Total Organic Hydrocarbon Gases Tons/Yr: 0  
Reactive Organic Gases Tons/Yr: 0  
Carbon Monoxide Emissions Tons/Yr: 0  
NOX - Oxides of Nitrogen Tons/Yr: 0  
SOX - Oxides of Sulphur Tons/Yr: 0  
Particulate Matter Tons/Yr: 0  
Part. Matter 10 Micrometers & Smlr Tons/Yr: 0

Year: 1998  
County Code: 57  
Air Basin: SV  
Facility ID: 43  
Air District Name: YS  
SIC Code: 5171  
Air District Name: YOLO/SOLANO AQMD  
Community Health Air Pollution Info System: Not reported  
Consolidated Emission Reporting Rule: Not reported  
Total Organic Hydrocarbon Gases Tons/Yr: 1  
Reactive Organic Gases Tons/Yr: 1  
Carbon Monoxide Emissions Tons/Yr: 0  
NOX - Oxides of Nitrogen Tons/Yr: 0  
SOX - Oxides of Sulphur Tons/Yr: 0  
Particulate Matter Tons/Yr: 0  
Part. Matter 10 Micrometers & Smlr Tons/Yr: 0

Year: 1999  
County Code: 57  
Air Basin: SV  
Facility ID: 43  
Air District Name: YS  
SIC Code: 5171  
Air District Name: YOLO/SOLANO AQMD  
Community Health Air Pollution Info System: Not reported

Map ID  
Direction  
Distance  
Elevation

MAP FINDINGS

Site

Database(s)

EDR ID Number  
EPA ID Number

**TESORO PETROLEUM (Continued)**

**U003641034**

Consolidated Emission Reporting Rule:	Not reported
Total Organic Hydrocarbon Gases Tons/Yr:	12
Reactive Organic Gases Tons/Yr:	12
Carbon Monoxide Emissions Tons/Yr:	40
NOX - Oxides of Nitrogen Tons/Yr:	7
SOX - Oxides of Sulphur Tons/Yr:	0
Particulate Matter Tons/Yr:	0
Part. Matter 10 Micrometers & Smllr Tons/Yr:	0
Year:	1999
County Code:	57
Air Basin:	SV
Facility ID:	444
Air District Name:	YS
SIC Code:	4959
Air District Name:	YOLO/SOLANO AQMD
Community Health Air Pollution Info System:	Not reported
Consolidated Emission Reporting Rule:	Not reported
Total Organic Hydrocarbon Gases Tons/Yr:	0
Reactive Organic Gases Tons/Yr:	0
Carbon Monoxide Emissions Tons/Yr:	0
NOX - Oxides of Nitrogen Tons/Yr:	0
SOX - Oxides of Sulphur Tons/Yr:	0
Particulate Matter Tons/Yr:	0
Part. Matter 10 Micrometers & Smllr Tons/Yr:	0
Year:	2000
County Code:	57
Air Basin:	SV
Facility ID:	444
Air District Name:	YS
SIC Code:	4959
Air District Name:	YOLO/SOLANO AQMD
Community Health Air Pollution Info System:	Not reported
Consolidated Emission Reporting Rule:	Not reported
Total Organic Hydrocarbon Gases Tons/Yr:	6
Reactive Organic Gases Tons/Yr:	5
Carbon Monoxide Emissions Tons/Yr:	0
NOX - Oxides of Nitrogen Tons/Yr:	1
SOX - Oxides of Sulphur Tons/Yr:	0
Particulate Matter Tons/Yr:	0
Part. Matter 10 Micrometers & Smllr Tons/Yr:	0
Year:	2001
County Code:	57
Air Basin:	SV
Facility ID:	444
Air District Name:	YS
SIC Code:	4959
Air District Name:	YOLO/SOLANO AQMD
Community Health Air Pollution Info System:	Not reported
Consolidated Emission Reporting Rule:	Not reported
Total Organic Hydrocarbon Gases Tons/Yr:	6
Reactive Organic Gases Tons/Yr:	5
Carbon Monoxide Emissions Tons/Yr:	0
NOX - Oxides of Nitrogen Tons/Yr:	1
SOX - Oxides of Sulphur Tons/Yr:	0

Map ID  
Direction  
Distance  
Elevation

MAP FINDINGS

Site

Database(s)

EDR ID Number  
EPA ID Number

**TESORO PETROLEUM (Continued)**

**U003641034**

Particulate Matter Tons/Yr:	0
Part. Matter 10 Micrometers & Smlr Tons/Yr:	0
Year:	2002
County Code:	57
Air Basin:	SV
Facility ID:	444
Air District Name:	YS
SIC Code:	4959
Air District Name:	YOLO/SOLANO AQMD
Community Health Air Pollution Info System:	Not reported
Consolidated Emission Reporting Rule:	Not reported
Total Organic Hydrocarbon Gases Tons/Yr:	7
Reactive Organic Gases Tons/Yr:	6
Carbon Monoxide Emissions Tons/Yr:	0
NOX - Oxides of Nitrogen Tons/Yr:	1
SOX - Oxides of Sulphur Tons/Yr:	0
Particulate Matter Tons/Yr:	0
Part. Matter 10 Micrometers & Smlr Tons/Yr:	0
Year:	2003
County Code:	57
Air Basin:	SV
Facility ID:	444
Air District Name:	YS
SIC Code:	8711
Air District Name:	YOLO/SOLANO AQMD
Community Health Air Pollution Info System:	Not reported
Consolidated Emission Reporting Rule:	Not reported
Total Organic Hydrocarbon Gases Tons/Yr:	8
Reactive Organic Gases Tons/Yr:	7
Carbon Monoxide Emissions Tons/Yr:	0
NOX - Oxides of Nitrogen Tons/Yr:	0
SOX - Oxides of Sulphur Tons/Yr:	0
Particulate Matter Tons/Yr:	0
Part. Matter 10 Micrometers & Smlr Tons/Yr:	0
Year:	2004
County Code:	57
Air Basin:	SV
Facility ID:	444
Air District Name:	YS
SIC Code:	8711
Air District Name:	YOLO/SOLANO AQMD
Community Health Air Pollution Info System:	Not reported
Consolidated Emission Reporting Rule:	Not reported
Total Organic Hydrocarbon Gases Tons/Yr:	7.785310734
Reactive Organic Gases Tons/Yr:	6.89
Carbon Monoxide Emissions Tons/Yr:	0.25
NOX - Oxides of Nitrogen Tons/Yr:	0.3
SOX - Oxides of Sulphur Tons/Yr:	0
Particulate Matter Tons/Yr:	0.020833333
Part. Matter 10 Micrometers & Smlr Tons/Yr:	0.02
Year:	2005
County Code:	57
Air Basin:	SV

Map ID  
Direction  
Distance  
Elevation

MAP FINDINGS

Site

Database(s)

EDR ID Number  
EPA ID Number

**TESORO PETROLEUM (Continued)**

**U003641034**

Facility ID: 444  
Air District Name: YS  
SIC Code: 8711  
Air District Name: YOLO/SOLANO AQMD  
Community Health Air Pollution Info System: Not reported  
Consolidated Emission Reporting Rule: Not reported  
Total Organic Hydrocarbon Gases Tons/Yr: 7.785310734463276836  
Reactive Organic Gases Tons/Yr: 6.89  
Carbon Monoxide Emissions Tons/Yr: .25  
NOX - Oxides of Nitrogen Tons/Yr: .3  
SOX - Oxides of Sulphur Tons/Yr: 0  
Particulate Matter Tons/Yr: .020833333333333333  
Part. Matter 10 Micrometers & Smlr Tons/Yr: .02

Year: 2006  
County Code: 57  
Air Basin: SV  
Facility ID: 444  
Air District Name: YS  
SIC Code: 8711  
Air District Name: YOLO/SOLANO AQMD  
Community Health Air Pollution Info System: Not reported  
Consolidated Emission Reporting Rule: Not reported  
Total Organic Hydrocarbon Gases Tons/Yr: 7.785310734463276836  
Reactive Organic Gases Tons/Yr: 6.89  
Carbon Monoxide Emissions Tons/Yr: .25  
NOX - Oxides of Nitrogen Tons/Yr: .3  
SOX - Oxides of Sulphur Tons/Yr: 0  
Particulate Matter Tons/Yr: .020833333333333333  
Part. Matter 10 Micrometers & Smlr Tons/Yr: .02

Year: 2007  
County Code: 57  
Air Basin: SV  
Facility ID: 444  
Air District Name: YS  
SIC Code: 8711  
Air District Name: YOLO/SOLANO AQMD  
Community Health Air Pollution Info System: Not reported  
Consolidated Emission Reporting Rule: Not reported  
Total Organic Hydrocarbon Gases Tons/Yr: 7.785310734463276836  
Reactive Organic Gases Tons/Yr: 6.89  
Carbon Monoxide Emissions Tons/Yr: .25  
NOX - Oxides of Nitrogen Tons/Yr: .3  
SOX - Oxides of Sulphur Tons/Yr: 0  
Particulate Matter Tons/Yr: .020833333333333333  
Part. Matter 10 Micrometers & Smlr Tons/Yr: .02

Map ID  
Direction  
Distance  
Elevation

MAP FINDINGS

EDR ID Number  
EPA ID Number

**E33**  
**North**  
**< 1/8**  
**0.074 mi.**  
**389 ft.**

**BP SACRAMENTO FLEET**  
**1700 S RIVER RD**  
**WEST SACRAMENTO, CA 95691**

**Site 7 of 9 in cluster E**

**RCRA-SQG**  
**FINDS**  
**HIST UST**

**1000318100**  
**CAT000618595**

**Relative:**  
**Higher**

RCRA-SQG:

Date form received by agency: 08/18/2011

Facility name: BP SACRAMENTO FLEET

Facility address: 1700 S RIVER RD  
WEST SACRAMENTO, CA 95691

EPA ID: CAT000618595

Contact: TERRI E GLODEK

Contact address: 2201 LING AVE SW STE 270  
RENTON, WA 98057

Contact country: US

Contact telephone: 630-414-0815

Contact email: TERESA.GLODEK@BP.COM

EPA Region: 09

Classification: Small Small Quantity Generator

Description: Handler: generates more than 100 and less than 1000 kg of hazardous waste during any calendar month and accumulates less than 6000 kg of hazardous waste at any time; or generates 100 kg or less of hazardous waste during any calendar month, and accumulates more than 1000 kg of hazardous waste at any time

Owner/Operator Summary:

Owner/operator name: BUCKEYE TERMINAL LLC  
Owner/operator address: TEK PARK FIVE 9999 HAMILTON BLVD  
BREINIGSVILLE, PA 18031

Owner/operator country: US

Owner/operator telephone: 866-432-4960

Legal status: Private

Owner/Operator Type: Owner

Owner/Op start date: 06/01/2011

Owner/Op end date: Not reported

Owner/operator name: NOT REQUIRED

Owner/operator address: NOT REQUIRED  
NOT REQUIRED, ME 99999

Owner/operator country: Not reported

Owner/operator telephone: (415) 555-1212

Legal status: Private

Owner/Operator Type: Operator

Owner/Op start date: Not reported

Owner/Op end date: Not reported

Owner/operator name: BP WEST COAST PRODUCTS LLC

Owner/operator address: Not reported  
Not reported

Owner/operator country: US

Owner/operator telephone: Not reported

Legal status: Private

Owner/Operator Type: Operator

Owner/Op start date: 06/01/2011

Owner/Op end date: Not reported

Handler Activities Summary:

Map ID  
Direction  
Distance  
Elevation

MAP FINDINGS

Site

Database(s)

EDR ID Number  
EPA ID Number

**BP SACRAMENTO FLEET (Continued)**

**1000318100**

U.S. importer of hazardous waste: No  
Mixed waste (haz. and radioactive): No  
Recycler of hazardous waste: No  
Transporter of hazardous waste: No  
Treater, storer or disposer of HW: No  
Underground injection activity: No  
On-site burner exemption: No  
Furnace exemption: No  
Used oil fuel burner: No  
Used oil processor: No  
User oil refiner: No  
Used oil fuel marketer to burner: No  
Used oil Specification marketer: No  
Used oil transfer facility: No  
Used oil transporter: No

**Historical Generators:**

Date form received by agency: 09/01/1996  
Facility name: BP SACRAMENTO FLEET  
Site name: TESORO R M S TERMINAL  
Classification: Large Quantity Generator

Date form received by agency: 09/01/1996  
Facility name: BP SACRAMENTO FLEET  
Site name: TESORO R M S TERMINAL  
Classification: Small Quantity Generator

Date form received by agency: 03/22/1996  
Facility name: BP SACRAMENTO FLEET  
Site name: TESORO REFINING, MARKETING & SUPPLY CO.  
Classification: Large Quantity Generator

Date form received by agency: 06/01/1993  
Facility name: BP SACRAMENTO FLEET  
Site name: TESORO R M S TERMINAL  
Classification: Small Quantity Generator

**Hazardous Waste Summary:**

Waste code: D001  
Waste name: IGNITABLE HAZARDOUS WASTES ARE THOSE WASTES WHICH HAVE A FLASHPOINT OF LESS THAN 140 DEGREES FAHRENHEIT AS DETERMINED BY A PENSKEY-MARTENS CLOSED CUP FLASH POINT TESTER. ANOTHER METHOD OF DETERMINING THE FLASH POINT OF A WASTE IS TO REVIEW THE MATERIAL SAFETY DATA SHEET, WHICH CAN BE OBTAINED FROM THE MANUFACTURER OR DISTRIBUTOR OF THE MATERIAL. LACQUER THINNER IS AN EXAMPLE OF A COMMONLY USED SOLVENT WHICH WOULD BE CONSIDERED AS IGNITABLE HAZARDOUS WASTE.

Waste code: D018  
Waste name: BENZENE

Violation Status: No violations found

**FINDS:**

Registry ID: 110055893298

Environmental Interest/Information System

Map ID  
Direction  
Distance  
Elevation

MAP FINDINGS

Site

Database(s)

EDR ID Number  
EPA ID Number

**BP SACRAMENTO FLEET (Continued)**

**1000318100**

HIST UST:

Region: STATE  
Facility ID: 00000057222  
Facility Type: Other  
Other Type: Not reported  
Total Tanks: 0007  
Contact Name: FRED CHAPMAN  
Telephone: 9163712635  
Owner Name: AMINOIL INC.  
Owner Address: P.O. BOX F  
Owner City,St,Zip: HUNTINGTON BEACH, CA 92648

Tank Num: 001  
Container Num: 1  
Year Installed: 1976  
Tank Capacity: 00005000  
Tank Used for: PRODUCT  
Type of Fuel: Not reported  
Tank Construction: Not reported  
Leak Detection: Stock Inventor

Tank Num: 002  
Container Num: 2  
Year Installed: 1976  
Tank Capacity: 00000550  
Tank Used for: PRODUCT  
Type of Fuel: UNLEADED  
Tank Construction: Not reported  
Leak Detection: None

Tank Num: 003  
Container Num: 3  
Year Installed: 1976  
Tank Capacity: 00001427  
Tank Used for: WASTE  
Type of Fuel: Not reported  
Tank Construction: Not reported  
Leak Detection: None

Tank Num: 004  
Container Num: 4  
Year Installed: Not reported  
Tank Capacity: 00000300  
Tank Used for: PRODUCT  
Type of Fuel: DIESEL  
Tank Construction: Not reported  
Leak Detection: Stock Inventor

Tank Num: 005  
Container Num: 5  
Year Installed: 1950  
Tank Capacity: 00010000  
Tank Used for: WASTE  
Type of Fuel: WASTE OIL  
Tank Construction: Not reported  
Leak Detection: Stock Inventor

Map ID  
Direction  
Distance  
Elevation

MAP FINDINGS

Site

Database(s)

EDR ID Number  
EPA ID Number

**BP SACRAMENTO FLEET (Continued)**

**1000318100**

Tank Num: 006  
Container Num: 6  
Year Installed: 1976  
Tank Capacity: 00000500  
Tank Used for: PRODUCT  
Type of Fuel: DIESEL  
Tank Construction: Not reported  
Leak Detection: None

Tank Num: 007  
Container Num: 7  
Year Installed: 1977  
Tank Capacity: 00005000  
Tank Used for: PRODUCT  
Type of Fuel: 06  
Tank Construction: Not reported  
Leak Detection: Stock Inventor

**E34**  
**North**  
**< 1/8**  
**0.074 mi.**  
**389 ft.**

**REGAL STATIONS INC**  
**1700 SOUTH RIVER RD**  
**WEST SACRAMENTO, CA**

**EDR US Hist Auto Stat**

**1009020984**  
**N/A**

**Site 8 of 9 in cluster E**

**Relative:**  
**Higher**

EDR Historical Auto Stations:

Name: REGAL STATIONS INC  
Year: 1957  
Type: GASOLINE STATIONS

**Actual:**  
**37 ft.**

**E35**  
**North**  
**< 1/8**  
**0.081 mi.**  
**427 ft.**

**TESORO PETROLEUM CO. - OLD TESORO**  
**1700 RIVER RD S**  
**WEST SACRAMENTO, CA**

**SLIC**

**S106230596**  
**N/A**

**Site 9 of 9 in cluster E**

**Relative:**  
**Higher**

SLIC REG 5:

Region: 5  
Facility Status: Remediation Underway  
Unit: Facility is a Spill or site  
Pollutant: TPH-g, d, BTEX, MTBE  
Lead Agency: DLL  
Date Filed: / /  
Report Date: / /  
Date Added: Not reported  
Date Closed: Not reported

**Actual:**  
**37 ft.**

Map ID  
Direction  
Distance  
Elevation

MAP FINDINGS

Site

Database(s)

EDR ID Number  
EPA ID Number

**F36**  
**NNW**  
**< 1/8**  
**0.098 mi.**  
**519 ft.**

**7-ELEVEN #14093 - TANKS**  
**1552 JEFFERSON BLVD**  
**WEST SACRAMENTO, CA 95691**

**Site 1 of 4 in cluster F**

**UST** **U003941591**  
**N/A**

**Relative:**  
**Lower**

UST:

Facility ID: FA0001962  
Latitude: 38.56754  
Longitude: -121.52575  
Permitting Agency: YOLO COUNTY

**Actual:**  
**22 ft.**

YOLO CO. UST:

Facility Id: FA0001962  
Owner Id: OW0005119  
Owner Name: 7-ELEVEN INC  
Owner Address: PO BOX 71  
Owner City/State/Zip: DALLAS, TX 75221-0711  
Billing Name: 7-ELEVEN #14093  
Billing Address1: PO BOX 711  
Billing City/State/Zip: DALLAS, TX 75221  
Contact Name: Not reported  
Contact Phone: Not reported  
Current Status: Inactive, non-billable  
Program Element: 2306 - UST PERMANENT CLOSURE PERMIT  
Business Code: 01 - CORPORATION  
Business Type: 1 - MOTOR VEHICLE

Tank Number: 1  
Tank Status: Inactive  
Tank Type: Petroleum  
Tank Description: DOUBLE-WALL  
Tank Capacity: 10,000  
Product Type: Regular Unleaded  
Leak Detection Number: Not reported  
LEA Id: Not reported  
Surcharge Year: 10/01/01  
INVGEN: 1998001962

Tank Number: 2  
Tank Status: Inactive  
Tank Type: Petroleum  
Tank Description: DOUBLE-WALL  
Tank Capacity: 10,000  
Product Type: Regular Unleaded  
Leak Detection Number: Not reported  
LEA Id: Not reported  
Surcharge Year: 10/01/01  
INVGEN: 1998001962

Tank Number: 3  
Tank Status: Inactive  
Tank Type: Petroleum  
Tank Description: DOUBLE-WALL  
Tank Capacity: 6,000  
Product Type: Regular Unleaded  
Leak Detection Number: Not reported  
LEA Id: Not reported  
Surcharge Year: 10/01/01

Map ID  
Direction  
Distance  
Elevation

MAP FINDINGS

Site

Database(s)

EDR ID Number  
EPA ID Number

**7-ELEVEN #14093 - TANKS (Continued)**

**U003941591**

INVGEN: 1998001962

**F37  
NNW  
< 1/8  
0.098 mi.  
519 ft.**

**SOUTHERLAND #14093 7-ELEVEN  
1552 JEFFERSON BLVD  
WEST SACRAMENTO, CA 95691**

**LUST S103480325  
N/A**

**Site 2 of 4 in cluster F**

**Relative:  
Lower**

**LUST:**

**Actual:  
22 ft.**

Region: STATE  
Global Id: T0611300240  
Latitude: 38.567701625  
Longitude: -121.525644078  
Case Type: LUST Cleanup Site  
Status: Open - Remediation  
Status Date: 04/30/2011  
Lead Agency: CENTRAL VALLEY RWQCB (REGION 5S)  
Case Worker: KAS  
Local Agency: YOLO COUNTY  
RB Case Number: 570294  
LOC Case Number: Not reported  
File Location: Regional Board  
Potential Media Affect: Aquifer used for drinking water supply  
Potential Contaminants of Concern: Gasoline  
Site History: In 1996, 7-Eleven installed four direct push borings at the Site. Petroleum hydrocarbons and liquid phase hydrocarbons were reported in groundwater from all four borings, and 7-Eleven submitted an Underground Storage Tank (UST) Unauthorized Release (Leak)/Contamination Site Report. In 1998, 7-Eleven began monitoring Site groundwater wells. Several bulk fuel terminals and a high pressure fuel pipeline are east of the Site.

Click here to access the California GeoTracker records for this facility:

**Contact:**

Global Id: T0611300240  
Contact Type: Local Agency Caseworker  
Contact Name: ALEEM SHAFI  
Organization Name: YOLO COUNTY  
Address: 137 NORTH COTTONWOOD STREET, SUITE 2400  
City: WOODLAND  
Email: Not reported  
Phone Number: Not reported

Global Id: T0611300240  
Contact Type: Regional Board Caseworker  
Contact Name: KRISTIN SHELTON  
Organization Name: CENTRAL VALLEY RWQCB (REGION 5S)  
Address: 11020 SUN CENTER DRIVE #200  
City: RANCHO CORDOVA  
Email: kshelton@waterboards.ca.gov  
Phone Number: Not reported

**Status History:**

Global Id: T0611300240  
Status: Open - Case Begin Date  
Status Date: 09/13/1996

Map ID  
Direction  
Distance  
Elevation

MAP FINDINGS

Site

Database(s)

EDR ID Number  
EPA ID Number

**SOUTHERLAND #14093 7-ELEVEN (Continued)**

**S103480325**

Global Id: T0611300240  
Status: Open - Site Assessment  
Status Date: 09/13/1996

Global Id: T0611300240  
Status: Open - Site Assessment  
Status Date: 04/21/2000

Global Id: T0611300240  
Status: Open - Site Assessment  
Status Date: 01/29/2001

Global Id: T0611300240  
Status: Open - Site Assessment  
Status Date: 10/15/2001

Global Id: T0611300240  
Status: Open - Site Assessment  
Status Date: 05/05/2003

Global Id: T0611300240  
Status: Open - Site Assessment  
Status Date: 03/18/2004

Global Id: T0611300240  
Status: Open - Remediation  
Status Date: 04/30/2011

**Regulatory Activities:**

Global Id: T0611300240  
Action Type: ENFORCEMENT  
Date: 12/05/2000  
Action: Staff Letter

Global Id: T0611300240  
Action Type: ENFORCEMENT  
Date: 11/18/2005  
Action: File review

Global Id: T0611300240  
Action Type: ENFORCEMENT  
Date: 01/30/2006  
Action: \* Verbal Communication

Global Id: T0611300240  
Action Type: RESPONSE  
Date: 02/22/2002  
Action: Soil and Water Investigation Report

Global Id: T0611300240  
Action Type: RESPONSE  
Date: 10/15/2007  
Action: Other Report / Document

Global Id: T0611300240  
Action Type: RESPONSE  
Date: 11/15/2007

Map ID  
Direction  
Distance  
Elevation

MAP FINDINGS

Site

Database(s)

EDR ID Number  
EPA ID Number

**SOUTHERLAND #14093 7-ELEVEN (Continued)**

**S103480325**

Action:	Other Report / Document
Global Id:	T0611300240
Action Type:	RESPONSE
Date:	10/31/2006
Action:	Monitoring Report - Quarterly
Global Id:	T0611300240
Action Type:	ENFORCEMENT
Date:	06/15/2010
Action:	File review
Global Id:	T0611300240
Action Type:	RESPONSE
Date:	07/30/2005
Action:	Monitoring Report - Quarterly
Global Id:	T0611300240
Action Type:	RESPONSE
Date:	03/19/2004
Action:	Soil and Water Investigation Workplan
Global Id:	T0611300240
Action Type:	RESPONSE
Date:	02/28/2005
Action:	Other Report / Document
Global Id:	T0611300240
Action Type:	ENFORCEMENT
Date:	04/05/2013
Action:	Staff Letter
Global Id:	T0611300240
Action Type:	ENFORCEMENT
Date:	02/01/2013
Action:	Staff Letter
Global Id:	T0611300240
Action Type:	RESPONSE
Date:	05/15/2007
Action:	Other Report / Document
Global Id:	T0611300240
Action Type:	ENFORCEMENT
Date:	09/27/2007
Action:	* Verbal Communication
Global Id:	T0611300240
Action Type:	ENFORCEMENT
Date:	10/30/2007
Action:	* Verbal Communication
Global Id:	T0611300240
Action Type:	ENFORCEMENT
Date:	09/23/2004
Action:	* Verbal Communication

Map ID  
Direction  
Distance  
Elevation

MAP FINDINGS

Site

Database(s)

EDR ID Number  
EPA ID Number

**SOUTHERLAND #14093 7-ELEVEN (Continued)**

**S103480325**

Global Id: T0611300240  
Action Type: ENFORCEMENT  
Date: 09/24/2007  
Action: Site Visit / Inspection / Sampling

Global Id: T0611300240  
Action Type: ENFORCEMENT  
Date: 02/06/2001  
Action: Staff Letter

Global Id: T0611300240  
Action Type: ENFORCEMENT  
Date: 03/08/2000  
Action: Staff Letter

Global Id: T0611300240  
Action Type: ENFORCEMENT  
Date: 05/01/2000  
Action: Staff Letter

Global Id: T0611300240  
Action Type: ENFORCEMENT  
Date: 11/14/2001  
Action: Staff Letter

Global Id: T0611300240  
Action Type: ENFORCEMENT  
Date: 08/06/2001  
Action: Staff Letter

Global Id: T0611300240  
Action Type: ENFORCEMENT  
Date: 07/25/2008  
Action: Staff Letter

Global Id: T0611300240  
Action Type: ENFORCEMENT  
Date: 10/31/2008  
Action: Staff Letter

Global Id: T0611300240  
Action Type: RESPONSE  
Date: 07/15/2007  
Action: Other Report / Document

Global Id: T0611300240  
Action Type: RESPONSE  
Date: 06/10/2007  
Action: Other Workplan

Global Id: T0611300240  
Action Type: RESPONSE  
Date: 01/31/2007  
Action: Monitoring Report - Quarterly

Global Id: T0611300240  
Action Type: RESPONSE

Map ID  
Direction  
Distance  
Elevation

MAP FINDINGS

Site

Database(s)

EDR ID Number  
EPA ID Number

**SOUTHERLAND #14093 7-ELEVEN (Continued)**

**S103480325**

Date:	07/31/2006
Action:	Monitoring Report - Quarterly
Global Id:	T0611300240
Action Type:	ENFORCEMENT
Date:	06/18/2007
Action:	Technical Correspondence / Assistance / Other
Global Id:	T0611300240
Action Type:	ENFORCEMENT
Date:	09/14/2007
Action:	* Verbal Communication
Global Id:	T0611300240
Action Type:	ENFORCEMENT
Date:	11/27/2007
Action:	* Verbal Communication
Global Id:	T0611300240
Action Type:	ENFORCEMENT
Date:	01/31/2007
Action:	Technical Correspondence / Assistance / Other
Global Id:	T0611300240
Action Type:	ENFORCEMENT
Date:	05/26/2004
Action:	* Verbal Communication
Global Id:	T0611300240
Action Type:	ENFORCEMENT
Date:	01/31/2007
Action:	Staff Letter
Global Id:	T0611300240
Action Type:	ENFORCEMENT
Date:	11/14/2001
Action:	* Historical Enforcement
Global Id:	T0611300240
Action Type:	ENFORCEMENT
Date:	02/18/2003
Action:	Staff Letter
Global Id:	T0611300240
Action Type:	ENFORCEMENT
Date:	02/18/2003
Action:	* Historical Enforcement
Global Id:	T0611300240
Action Type:	ENFORCEMENT
Date:	05/22/2003
Action:	Staff Letter
Global Id:	T0611300240
Action Type:	RESPONSE
Date:	01/19/2007
Action:	Other Workplan

Map ID  
Direction  
Distance  
Elevation

MAP FINDINGS

Site

Database(s)

EDR ID Number  
EPA ID Number

**SOUTHERLAND #14093 7-ELEVEN (Continued)**

**S103480325**

Global Id: T0611300240  
Action Type: RESPONSE  
Date: 10/31/2005  
Action: Monitoring Report - Quarterly

Global Id: T0611300240  
Action Type: ENFORCEMENT  
Date: 04/06/2004  
Action: Staff Letter

Global Id: T0611300240  
Action Type: ENFORCEMENT  
Date: 04/01/2009  
Action: File review

Global Id: T0611300240  
Action Type: ENFORCEMENT  
Date: 02/06/2012  
Action: File review

Global Id: T0611300240  
Action Type: ENFORCEMENT  
Date: 11/05/2003  
Action: \* Verbal Communication

Global Id: T0611300240  
Action Type: RESPONSE  
Date: 04/30/2007  
Action: Monitoring Report - Quarterly

Global Id: T0611300240  
Action Type: RESPONSE  
Date: 07/30/2003  
Action: Monitoring Report - Quarterly

Global Id: T0611300240  
Action Type: RESPONSE  
Date: 11/07/2003  
Action: Monitoring Report - Quarterly

Global Id: T0611300240  
Action Type: RESPONSE  
Date: 01/30/2004  
Action: Monitoring Report - Quarterly

Global Id: T0611300240  
Action Type: RESPONSE  
Date: 01/30/2002  
Action: Monitoring Report - Quarterly

Global Id: T0611300240  
Action Type: RESPONSE  
Date: 04/30/2002  
Action: Monitoring Report - Quarterly

Global Id: T0611300240  
Action Type: RESPONSE

Map ID  
Direction  
Distance  
Elevation

MAP FINDINGS

Site

Database(s)

EDR ID Number  
EPA ID Number

**SOUTHERLAND #14093 7-ELEVEN (Continued)**

**S103480325**

Date:	07/30/2002
Action:	Monitoring Report - Quarterly
Global Id:	T0611300240
Action Type:	RESPONSE
Date:	10/30/2002
Action:	Monitoring Report - Quarterly
Global Id:	T0611300240
Action Type:	RESPONSE
Date:	01/30/2003
Action:	Monitoring Report - Quarterly
Global Id:	T0611300240
Action Type:	RESPONSE
Date:	08/08/2003
Action:	Other Report / Document
Global Id:	T0611300240
Action Type:	RESPONSE
Date:	04/25/2003
Action:	Soil and Water Investigation Workplan
Global Id:	T0611300240
Action Type:	RESPONSE
Date:	04/30/2003
Action:	Monitoring Report - Quarterly
Global Id:	T0611300240
Action Type:	RESPONSE
Date:	08/31/2007
Action:	Well Installation Report
Global Id:	T0611300240
Action Type:	RESPONSE
Date:	08/15/2007
Action:	Other Report / Document
Global Id:	T0611300240
Action Type:	RESPONSE
Date:	09/15/2007
Action:	Other Report / Document
Global Id:	T0611300240
Action Type:	RESPONSE
Date:	10/31/2007
Action:	Monitoring Report - Quarterly
Global Id:	T0611300240
Action Type:	ENFORCEMENT
Date:	01/13/2004
Action:	Staff Letter
Global Id:	T0611300240
Action Type:	ENFORCEMENT
Date:	04/06/2004
Action:	Staff Letter

Map ID  
Direction  
Distance  
Elevation

MAP FINDINGS

Site

Database(s)

EDR ID Number  
EPA ID Number

**SOUTHERLAND #14093 7-ELEVEN (Continued)**

**S103480325**

Global Id:	T0611300240
Action Type:	ENFORCEMENT
Date:	12/07/2006
Action:	Staff Letter
Global Id:	T0611300240
Action Type:	ENFORCEMENT
Date:	09/11/2007
Action:	Technical Correspondence / Assistance / Other
Global Id:	T0611300240
Action Type:	RESPONSE
Date:	06/15/2007
Action:	Other Report / Document
Global Id:	T0611300240
Action Type:	RESPONSE
Date:	07/31/2007
Action:	Monitoring Report - Quarterly
Global Id:	T0611300240
Action Type:	ENFORCEMENT
Date:	10/21/2008
Action:	File review
Global Id:	T0611300240
Action Type:	Other
Date:	01/01/1950
Action:	Leak Discovery
Global Id:	T0611300240
Action Type:	ENFORCEMENT
Date:	11/26/2007
Action:	* Verbal Communication
Global Id:	T0611300240
Action Type:	ENFORCEMENT
Date:	10/31/2007
Action:	Technical Correspondence / Assistance / Other
Global Id:	T0611300240
Action Type:	ENFORCEMENT
Date:	11/29/2007
Action:	* Verbal Communication
Global Id:	T0611300240
Action Type:	ENFORCEMENT
Date:	09/18/2007
Action:	Technical Correspondence / Assistance / Other
Global Id:	T0611300240
Action Type:	ENFORCEMENT
Date:	09/11/2007
Action:	Meeting
Global Id:	T0611300240
Action Type:	ENFORCEMENT

Map ID  
Direction  
Distance  
Elevation

MAP FINDINGS

Site

Database(s)

EDR ID Number  
EPA ID Number

**SOUTHERLAND #14093 7-ELEVEN (Continued)**

**S103480325**

Date:	12/03/2007
Action:	Staff Letter
Global Id:	T0611300240
Action Type:	ENFORCEMENT
Date:	08/16/2007
Action:	Technical Correspondence / Assistance / Other
Global Id:	T0611300240
Action Type:	RESPONSE
Date:	04/30/2004
Action:	Monitoring Report - Quarterly
Global Id:	T0611300240
Action Type:	RESPONSE
Date:	03/30/2006
Action:	Monitoring Report - Quarterly
Global Id:	T0611300240
Action Type:	RESPONSE
Date:	04/30/2006
Action:	Monitoring Report - Quarterly
Global Id:	T0611300240
Action Type:	RESPONSE
Date:	04/30/2005
Action:	Monitoring Report - Quarterly
Global Id:	T0611300240
Action Type:	RESPONSE
Date:	01/30/2005
Action:	Monitoring Report - Quarterly
Global Id:	T0611300240
Action Type:	ENFORCEMENT
Date:	01/13/2004
Action:	* Historical Enforcement
Global Id:	T0611300240
Action Type:	RESPONSE
Date:	10/30/2004
Action:	Monitoring Report - Quarterly
Global Id:	T0611300240
Action Type:	RESPONSE
Date:	07/30/2004
Action:	Monitoring Report - Quarterly
Global Id:	T0611300240
Action Type:	Other
Date:	01/01/1950
Action:	Leak Reported
Global Id:	T0611300240
Action Type:	RESPONSE
Date:	03/22/2013
Action:	Correspondence

Map ID  
Direction  
Distance  
Elevation

MAP FINDINGS

Site

Database(s)

EDR ID Number  
EPA ID Number

**SOUTHERLAND #14093 7-ELEVEN (Continued)**

**S103480325**

Global Id: T0611300240  
Action Type: ENFORCEMENT  
Date: 07/30/2007  
Action: Technical Correspondence / Assistance / Other

Global Id: T0611300240  
Action Type: ENFORCEMENT  
Date: 07/16/2007  
Action: \* Verbal Communication

Global Id: T0611300240  
Action Type: ENFORCEMENT  
Date: 10/21/2008  
Action: File review

Global Id: T0611300240  
Action Type: ENFORCEMENT  
Date: 01/31/2005  
Action: \* Verbal Communication

Global Id: T0611300240  
Action Type: RESPONSE  
Date: 04/14/2000  
Action: Soil and Water Investigation Workplan

Global Id: T0611300240  
Action Type: RESPONSE  
Date: 07/30/2000  
Action: Other Report / Document

Global Id: T0611300240  
Action Type: RESPONSE  
Date: 01/26/2001  
Action: Soil and Water Investigation Workplan

Global Id: T0611300240  
Action Type: RESPONSE  
Date: 06/29/2001  
Action: Soil and Water Investigation Report

Global Id: T0611300240  
Action Type: RESPONSE  
Date: 10/05/2001  
Action: Soil and Water Investigation Workplan

Global Id: T0611300240  
Action Type: RESPONSE  
Date: 09/12/2003  
Action: Soil and Water Investigation Report

Global Id: T0611300240  
Action Type: ENFORCEMENT  
Date: 09/30/2013  
Action: Staff Letter

Map ID  
Direction  
Distance  
Elevation

MAP FINDINGS

Site

Database(s)

EDR ID Number  
EPA ID Number

**SOUTHERLAND #14093 7-ELEVEN (Continued)**

**S103480325**

LUST REG 5:

Region: 5  
Status: Pollution Characterization  
Case Number: 570294  
Case Type: Drinking Water Aquifer affected  
Substance: GASOLINE  
Staff Initials: KAS  
Lead Agency: Regional  
Program: LUST  
MTBE Code: 7

**F38**  
**NNW**  
**< 1/8**  
**0.105 mi.**  
**555 ft.**

**SKIDMORE COIN LAUNDRY**  
**1542 JEFFERSON LN**  
**WEST SACRAMENTO, CA**

**EDR US Hist Cleaners** **1009144946**  
**N/A**

**Site 3 of 4 in cluster F**

**Relative:**  
**Lower**

EDR Historical Cleaners:

Name: SKIDMORE COIN LAUNDRY  
Year: 1966  
Type: LAUNDRIES-SELF SERVE

**Actual:**  
**22 ft.**

Name: SKIDMORE COIN LAUNDRY  
Year: 1970  
Type: LAUNDRIES-SELF SERVE

Name: SKIDMORE COIN LAUNDRY  
Year: 1982  
Type: LAUNDRIES-SELF SERVE

Name: LAUNDERLAND COIN OP LAUNDRY  
Year: 2004  
Address: 1542 JEFFERSON BLVD

**F39**  
**NW**  
**< 1/8**  
**0.111 mi.**  
**588 ft.**

**MIGRATION TEST**  
**1599 JEFFERSON BLVD**  
**WEST SACRAMENTO, CA 95691**

**LUST** **S106127649**  
**N/A**

**Site 4 of 4 in cluster F**

**Relative:**  
**Lower**

LUST:

Region: STATE  
Global Id: T0611358232  
Latitude: 38.566587612  
Longitude: -121.52591585  
Case Type: LUST Cleanup Site  
Status: Completed - Case Closed  
Status Date: 07/07/2003  
Lead Agency: CENTRAL VALLEY RWQCB (REGION 5S)  
Case Worker: Not reported  
Local Agency: Not reported  
RB Case Number: RB5-999test  
LOC Case Number: RB5-999testL  
File Location: Regional Board  
Potential Media Affect: Aquifer used for drinking water supply  
Potential Contaminants of Concern: Gasoline

**Actual:**  
**23 ft.**

Map ID  
Direction  
Distance  
Elevation

MAP FINDINGS

Site

Database(s)

EDR ID Number  
EPA ID Number

**MIGRATION TEST (Continued)**

**S106127649**

Site History: Not reported

[Click here to access the California GeoTracker records for this facility:](#)

**Status History:**

Global Id: T0611358232  
Status: Open - Case Begin Date  
Status Date: 06/09/2003

Global Id: T0611358232  
Status: Open - Site Assessment  
Status Date: 07/01/2003

Global Id: T0611358232  
Status: Completed - Case Closed  
Status Date: 07/07/2003

**Regulatory Activities:**

Global Id: T0611358232  
Action Type: ENFORCEMENT  
Date: 06/18/2003  
Action: Staff Letter - #Test123

Global Id: T0611358232  
Action Type: REMEDIATION  
Date: 01/01/1950  
Action: Not reported

Global Id: T0611358232  
Action Type: Other  
Date: 01/01/1950  
Action: Leak Discovery

Global Id: T0611358232  
Action Type: Other  
Date: 01/01/1950  
Action: Leak Reported

Global Id: T0611358232  
Action Type: ENFORCEMENT  
Date: 07/07/2003  
Action: \* Verbal Communication - #xyz123

Global Id: T0611358232  
Action Type: Other  
Date: 01/01/1950  
Action: Leak Stopped

Global Id: T0611358232  
Action Type: REMEDIATION  
Date: 01/01/1950  
Action: In Situ Physical/Chemical Treatment (other than SVE)

**LUST REG 5:**

Region: 5  
Status: Case Closed

Map ID  
Direction  
Distance  
Elevation

MAP FINDINGS

Site

Database(s)

EDR ID Number  
EPA ID Number

**MIGRATION TEST (Continued)**

**S106127649**

Case Number: RB5-999test  
Case Type: Drinking Water Aquifer affected  
Substance: GASOLINE  
Staff Initials: SM3  
Lead Agency: Regional  
Program: LUST  
MTBE Code: N/A

**G40**  
**North**  
**1/8-1/4**  
**0.140 mi.**  
**740 ft.**

**TARP FACILITY C/O SECOR INTERNATIONAL, INC.**  
**1701 SOUTH RIVER ROAD**  
**WEST SACRAMENTO, CA 95691**

**Site 1 of 3 in cluster G**

**SLIC** **S103635528**  
**EMI** **N/A**

**Relative:**  
**Higher**

**SLIC:**

Region: STATE  
**Facility Status: Open - Remediation**  
Status Date: 06/01/2006  
Global Id: SL0611357876  
Lead Agency: CENTRAL VALLEY RWQCB (REGION 5S)  
Lead Agency Case Number: Not reported  
Latitude: 38.567668  
Longitude: -121.522669  
Case Type: Cleanup Program Site  
Case Worker: KAS  
Local Agency: Not reported  
RB Case Number: 2050059  
File Location: Regional Board  
Potential Media Affected: Aquifer used for drinking water supply  
Potential Contaminants of Concern: MTBE / TBA / Other Fuel Oxygenates, Benzene  
Site History:

The Site is within an industrial area of West Sacramento and is owned and operated by ARCO as a bulk fuel terminal. Site cleanup responsibility is shared by ARCO, BP, and Tesoro, therefore the project is designated as "TARP" (Tesoro ARCO Remediation Program) and the terminal is designated as the "TARP Facility." Ownership and operation of the Site were transferred to ARCO in December 1996. ARCO also owns and operates the terminal facility located west of the Site. Fourteen aboveground storage tanks, associated aboveground and below ground piping, loading racks, and several buildings are present at the Site. Underground product lines extend from the Site beneath South River Road to the nearby KMEP and Tesoro facilities.

[Click here to access the California GeoTracker records for this facility:](#)

**EMI:**

Year: 2003  
County Code: 57  
Air Basin: SV  
Facility ID: 1253  
Air District Name: YS  
SIC Code: 8711  
Air District Name: YOLO/SOLANO AQMD  
Community Health Air Pollution Info System: Not reported  
Consolidated Emission Reporting Rule: Not reported  
Total Organic Hydrocarbon Gases Tons/Yr: 6  
Reactive Organic Gases Tons/Yr: 5  
Carbon Monoxide Emissions Tons/Yr: 1

Map ID  
Direction  
Distance  
Elevation

MAP FINDINGS

Site

Database(s)

EDR ID Number  
EPA ID Number

**TARP FACILITY C/O SECOR INTERNATIONAL, INC. (Continued)**

**S103635528**

NOX - Oxides of Nitrogen Tons/Yr:	1
SOX - Oxides of Sulphur Tons/Yr:	0
Particulate Matter Tons/Yr:	0
Part. Matter 10 Micrometers & Smllr Tons/Yr:	0
Year:	2004
County Code:	57
Air Basin:	SV
Facility ID:	1253
Air District Name:	YS
SIC Code:	8711
Air District Name:	YOLO/SOLANO AQMD
Community Health Air Pollution Info System:	Not reported
Consolidated Emission Reporting Rule:	Not reported
Total Organic Hydrocarbon Gases Tons/Yr:	5.525423729
Reactive Organic Gases Tons/Yr:	4.89
Carbon Monoxide Emissions Tons/Yr:	0.54
NOX - Oxides of Nitrogen Tons/Yr:	0.64
SOX - Oxides of Sulphur Tons/Yr:	0
Particulate Matter Tons/Yr:	0.052083333
Part. Matter 10 Micrometers & Smllr Tons/Yr:	0.05
Year:	2005
County Code:	57
Air Basin:	SV
Facility ID:	1253
Air District Name:	YS
SIC Code:	8711
Air District Name:	YOLO/SOLANO AQMD
Community Health Air Pollution Info System:	Not reported
Consolidated Emission Reporting Rule:	Not reported
Total Organic Hydrocarbon Gases Tons/Yr:	5.525423728813559322
Reactive Organic Gases Tons/Yr:	4.89
Carbon Monoxide Emissions Tons/Yr:	.54
NOX - Oxides of Nitrogen Tons/Yr:	.64
SOX - Oxides of Sulphur Tons/Yr:	0
Particulate Matter Tons/Yr:	.05208333333333333333
Part. Matter 10 Micrometers & Smllr Tons/Yr:	.05
Year:	2006
County Code:	57
Air Basin:	SV
Facility ID:	1253
Air District Name:	YS
SIC Code:	8711
Air District Name:	YOLO/SOLANO AQMD
Community Health Air Pollution Info System:	Not reported
Consolidated Emission Reporting Rule:	Not reported
Total Organic Hydrocarbon Gases Tons/Yr:	5.525423728813559322
Reactive Organic Gases Tons/Yr:	4.89
Carbon Monoxide Emissions Tons/Yr:	.54
NOX - Oxides of Nitrogen Tons/Yr:	.64
SOX - Oxides of Sulphur Tons/Yr:	0
Particulate Matter Tons/Yr:	.05208333333333333333
Part. Matter 10 Micrometers & Smllr Tons/Yr:	.05
Year:	2007

Map ID  
Direction  
Distance  
Elevation

MAP FINDINGS

Site

Database(s)

EDR ID Number  
EPA ID Number

**TARP FACILITY C/O SECOR INTERNATIONAL, INC. (Continued)**

**S103635528**

County Code: 57  
Air Basin: SV  
Facility ID: 1253  
Air District Name: YS  
SIC Code: 8711  
Air District Name: YOLO/SOLANO AQMD  
Community Health Air Pollution Info System: Not reported  
Consolidated Emission Reporting Rule: Not reported  
Total Organic Hydrocarbon Gases Tons/Yr: 4.686548995739500912  
Reactive Organic Gases Tons/Yr: .77  
Carbon Monoxide Emissions Tons/Yr: .11  
NOX - Oxides of Nitrogen Tons/Yr: .13  
SOX - Oxides of Sulphur Tons/Yr: 0  
Particulate Matter Tons/Yr: .01  
Part. Matter 10 Micrometers & Smlr Tons/Yr: .01

Year: 2008  
County Code: 57  
Air Basin: SV  
Facility ID: 1253  
Air District Name: YS  
SIC Code: 8711  
Air District Name: YOLO/SOLANO AQMD  
Community Health Air Pollution Info System: Not reported  
Consolidated Emission Reporting Rule: Not reported  
Total Organic Hydrocarbon Gases Tons/Yr: 6.695069993913572732  
Reactive Organic Gases Tons/Yr: 1.1  
Carbon Monoxide Emissions Tons/Yr: .15  
NOX - Oxides of Nitrogen Tons/Yr: .19  
SOX - Oxides of Sulphur Tons/Yr: 0  
Particulate Matter Tons/Yr: .01  
Part. Matter 10 Micrometers & Smlr Tons/Yr: .01

Year: 2009  
County Code: 57  
Air Basin: SV  
Facility ID: 1253  
Air District Name: YS  
SIC Code: 8711  
Air District Name: YOLO/SOLANO AQMD  
Community Health Air Pollution Info System: Not reported  
Consolidated Emission Reporting Rule: Not reported  
Total Organic Hydrocarbon Gases Tons/Yr: 6.6950699939135703  
Reactive Organic Gases Tons/Yr: 1.1000000000000001  
Carbon Monoxide Emissions Tons/Yr: 0.14999999999999999  
NOX - Oxides of Nitrogen Tons/Yr: 0.19  
SOX - Oxides of Sulphur Tons/Yr: 0  
Particulate Matter Tons/Yr: 0.01  
Part. Matter 10 Micrometers & Smlr Tons/Yr: 0.01

Year: 2010  
County Code: 57  
Air Basin: SV  
Facility ID: 1253  
Air District Name: YS  
SIC Code: 8711  
Air District Name: YOLO/SOLANO AQMD

Map ID  
Direction  
Distance  
Elevation

MAP FINDINGS

Site

Database(s)

EDR ID Number  
EPA ID Number

**TARP FACILITY C/O SECOR INTERNATIONAL, INC. (Continued)**

**S103635528**

Community Health Air Pollution Info System: Not reported  
Consolidated Emission Reporting Rule: Not reported  
Total Organic Hydrocarbon Gases Tons/Yr: 6.6950699939135703  
Reactive Organic Gases Tons/Yr: 1.1000000000000001  
Carbon Monoxide Emissions Tons/Yr: 0.14999999999999999  
NOX - Oxides of Nitrogen Tons/Yr: 0.19  
SOX - Oxides of Sulphur Tons/Yr: 0  
Particulate Matter Tons/Yr: 0.01  
Part. Matter 10 Micrometers & Smllr Tons/Yr: 0.01

**G41**  
**North**  
**1/8-1/4**  
**0.140 mi.**  
**740 ft.**

**BUCKEYE TERMINALS LLC SACRAMENTO TERMINAL**  
**1701 S RIVER RD**  
**WEST SACRAMENTO, CA 95691**  
**Site 2 of 3 in cluster G**

**RCRA-SQG 1014915593**  
**CAR000220210**

**Relative:**  
**Higher**

RCRA-SQG:

**Actual:**  
**37 ft.**

Date form received by agency: 06/27/2011  
Facility name: BUCKEYE TERMINALS LLC SACRAMENTO TERMINAL  
Facility address: 1701 S RIVER RD  
WEST SACRAMENTO, CA 95691  
EPA ID: CAR000220210  
Mailing address: 23265 N HWY 99  
PO BOX 230  
ACAMPO, CA 95220  
Contact: GREGORY N CLARK  
Contact address: 1520 W KETTLEMAN LN STE A1  
LODI, CA 95242  
Contact country: US  
Contact telephone: 209-368-9277  
Telephone ext.: 21  
Contact email: GCLARK@LODISTORAGE.COM  
EPA Region: 09  
Classification: Small Small Quantity Generator  
Description: Handler: generates more than 100 and less than 1000 kg of hazardous waste during any calendar month and accumulates less than 6000 kg of hazardous waste at any time; or generates 100 kg or less of hazardous waste during any calendar month, and accumulates more than 1000 kg of hazardous waste at any time

**Owner/Operator Summary:**

Owner/operator name: BUCKEYE TERMINALS LLC  
Owner/operator address: Not reported  
Not reported  
Owner/operator country: US  
Owner/operator telephone: Not reported  
Legal status: Private  
Owner/Operator Type: Operator  
Owner/Op start date: 06/01/2011  
Owner/Op end date: Not reported  
  
Owner/operator name: BUCKEYE TERMINALS LLC  
Owner/operator address: 9999 HAMILTON BLVD TEK PARK FIVE  
BREINIGSVILLE, PA 18031  
Owner/operator country: US  
Owner/operator telephone: 866-432-4960  
Legal status: Private

Map ID  
Direction  
Distance  
Elevation

MAP FINDINGS

Site

Database(s)

EDR ID Number  
EPA ID Number

**BUCKEYE TERMINALS LLC SACRAMENTO TERMINAL (Continued)**

**1014915593**

Owner/Operator Type: Owner  
Owner/Op start date: 06/01/2011  
Owner/Op end date: Not reported

Handler Activities Summary:

U.S. importer of hazardous waste: No  
Mixed waste (haz. and radioactive): No  
Recycler of hazardous waste: No  
Transporter of hazardous waste: No  
Treater, storer or disposer of HW: No  
Underground injection activity: No  
On-site burner exemption: No  
Furnace exemption: No  
Used oil fuel burner: No  
Used oil processor: No  
User oil refiner: No  
Used oil fuel marketer to burner: No  
Used oil Specification marketer: No  
Used oil transfer facility: No  
Used oil transporter: No

Hazardous Waste Summary:

Waste code: 134  
Waste name: 134

Waste code: 135  
Waste name: 135

Waste code: 181  
Waste name: 181

Waste code: 343  
Waste name: 343

Waste code: 352  
Waste name: 352

Waste code: 611  
Waste name: 611

Waste code: D001  
Waste name: IGNITABLE HAZARDOUS WASTES ARE THOSE WASTES WHICH HAVE A FLASHPOINT OF LESS THAN 140 DEGREES FAHRENHEIT AS DETERMINED BY A PENSLEY-MARTENS CLOSED CUP FLASH POINT TESTER. ANOTHER METHOD OF DETERMINING THE FLASH POINT OF A WASTE IS TO REVIEW THE MATERIAL SAFETY DATA SHEET, WHICH CAN BE OBTAINED FROM THE MANUFACTURER OR DISTRIBUTOR OF THE MATERIAL. LACQUER THINNER IS AN EXAMPLE OF A COMMONLY USED SOLVENT WHICH WOULD BE CONSIDERED AS IGNITABLE HAZARDOUS WASTE.

Waste code: D007  
Waste name: CHROMIUM

Waste code: D008  
Waste name: LEAD

Waste code: D009

Map ID  
Direction  
Distance  
Elevation

MAP FINDINGS

Site

Database(s)

EDR ID Number  
EPA ID Number

**BUCKEYE TERMINALS LLC SACRAMENTO TERMINAL (Continued)**

**1014915593**

Waste name: MERCURY  
Waste code: D018  
Waste name: BENZENE  
Violation Status: No violations found

**G42**  
**North**  
**1/8-1/4**  
**0.152 mi.**  
**801 ft.**

**TESORO PETROLEUM CO. - TESORO - ARCO REMEDIATION PROJECT**  
**1701 RIVER RD S**  
**WEST SACRAMENTO, CA**

**SLIC S106230597**  
**N/A**

**Site 3 of 3 in cluster G**

**Relative:**  
**Higher**

SLIC REG 5:  
Region: 5  
Facility Status: Remediation Underway  
Unit: Facility is a Spill or site  
Pollutant: TPH-g, d, BTEX, MTBE  
Lead Agency: DLL  
Date Filed: / /  
Report Date: / /  
Date Added: Not reported  
Date Closed: Not reported

**Actual:**  
**37 ft.**

**H43**  
**North**  
**1/8-1/4**  
**0.193 mi.**  
**1018 ft.**

**SFPP, L.P. WEST SACRAMENTO**  
**15070 SOUTH RIVER ROAD**  
**WEST SACRAMENTO, CA 95800**

**RCRA-LQG 1000244250**  
**CAT080011257**

**Site 1 of 11 in cluster H**

**Relative:**  
**Higher**

RCRA-LQG:  
Date form received by agency: 05/22/2012  
Facility name: SFPP, L.P. WEST SACRAMENTO  
Facility address: 15070 SOUTH RIVER ROAD  
WEST SACRAMENTO, CA 95800  
EPA ID: CAT080011257  
Mailing address: TOWN AND COUNTRY ROAD  
ORANGE, CA 97210  
Contact: GREGORY W WESTLING  
Contact address: NW ST. HELENS ROAD  
PORTLAND, OR 97210  
Contact country: Not reported  
Contact telephone: (503) 286-1622  
Contact email: GREGORY\_WESTLING@KINDERMORGAN.COM  
EPA Region: 09  
Classification: Large Quantity Generator  
Description: Handler: generates 1,000 kg or more of hazardous waste during any calendar month; or generates more than 1 kg of acutely hazardous waste during any calendar month; or generates more than 100 kg of any residue or contaminated soil, waste or other debris resulting from the cleanup of a spill, into or on any land or water, of acutely hazardous waste during any calendar month; or generates 1 kg or less of acutely hazardous waste during any calendar month, and accumulates more than 1 kg of acutely hazardous waste at any time; or generates 100 kg or less of any residue or contaminated soil, waste or other debris resulting from the cleanup of a spill, into or on any land or water, of acutely hazardous waste during any calendar month, and accumulates more than

**Actual:**  
**38 ft.**

Map ID  
Direction  
Distance  
Elevation

MAP FINDINGS

Site

Database(s)

EDR ID Number  
EPA ID Number

**SFPP, L.P. WEST SACRAMENTO (Continued)**

**1000244250**

100 kg of that material at any time

Owner/Operator Summary:

Owner/operator name: SFPP, L.P  
Owner/operator address: TOWN AND COUNTRY ROAD  
ORANGE, CA 97210  
Owner/operator country: US  
Owner/operator telephone: (503) 286-1622  
Legal status: Private  
Owner/Operator Type: Operator  
Owner/Op start date: 02/08/1990  
Owner/Op end date: Not reported

Owner/operator name: SFPP, L.P  
Owner/operator address: TOWN AND COUNTRY ROAD  
ORANGE, CA 97210  
Owner/operator country: Not reported  
Owner/operator telephone: (503) 286-1622  
Legal status: Private  
Owner/Operator Type: Owner  
Owner/Op start date: 02/08/1990  
Owner/Op end date: Not reported

Owner/operator name: NOT REQUIRED  
Owner/operator address: NOT REQUIRED  
NOT REQUIRED, ME 99999  
Owner/operator country: Not reported  
Owner/operator telephone: (415) 555-1212  
Legal status: Private  
Owner/Operator Type: Operator  
Owner/Op start date: Not reported  
Owner/Op end date: Not reported

Handler Activities Summary:

U.S. importer of hazardous waste: No  
Mixed waste (haz. and radioactive): No  
Recycler of hazardous waste: No  
Transporter of hazardous waste: No  
Treater, storer or disposer of HW: No  
Underground injection activity: No  
On-site burner exemption: No  
Furnace exemption: No  
Used oil fuel burner: No  
Used oil processor: No  
User oil refiner: No  
Used oil fuel marketer to burner: No  
Used oil Specification marketer: No  
Used oil transfer facility: No  
Used oil transporter: No

Historical Generators:

Date form received by agency: 02/26/2008  
Facility name: SFPP, L.P. WEST SACRAMENTO  
Site name: SFPP, L.P. SACRAMENTO STATION  
Classification: Large Quantity Generator

Map ID  
Direction  
Distance  
Elevation

MAP FINDINGS

Site

Database(s)

EDR ID Number  
EPA ID Number

**SFPP, L.P. WEST SACRAMENTO (Continued)**

**1000244250**

Date form received by agency: 01/26/1998

Facility name: SFPP, L.P. WEST SACRAMENTO  
Site name: SFPP LP SACRAMENTO STATION  
Classification: Small Quantity Generator

Date form received by agency: 01/26/1998

Facility name: SFPP, L.P. WEST SACRAMENTO  
Site name: SFPP LP SACRAMENTO STATION  
Classification: Large Quantity Generator

Date form received by agency: 09/01/1996

Facility name: SFPP, L.P. WEST SACRAMENTO  
Site name: SFPP LP SACRAMENTO STATION  
Classification: Small Quantity Generator

Date form received by agency: 03/30/1994

Facility name: SFPP, L.P. WEST SACRAMENTO  
Site name: SFPP, L.P. SACRAMENTO STATION  
Classification: Large Quantity Generator

Date form received by agency: 07/27/1989

Facility name: SFPP, L.P. WEST SACRAMENTO  
Site name: SFPP LP SACRAMENTO STATION  
Classification: Large Quantity Generator

**Hazardous Waste Summary:**

Waste code: D001

Waste name: IGNITABLE HAZARDOUS WASTES ARE THOSE WASTES WHICH HAVE A FLASHPOINT OF LESS THAN 140 DEGREES FAHRENHEIT AS DETERMINED BY A PENSLEY-MARTENS CLOSED CUP FLASH POINT TESTER. ANOTHER METHOD OF DETERMINING THE FLASH POINT OF A WASTE IS TO REVIEW THE MATERIAL SAFETY DATA SHEET, WHICH CAN BE OBTAINED FROM THE MANUFACTURER OR DISTRIBUTOR OF THE MATERIAL. LACQUER THINNER IS AN EXAMPLE OF A COMMONLY USED SOLVENT WHICH WOULD BE CONSIDERED AS IGNITABLE HAZARDOUS WASTE.

Waste code: D018

Waste name: BENZENE

**Biennial Reports:**

Last Biennial Reporting Year: 2013

**Annual Waste Handled:**

Waste code: D001

Waste name: IGNITABLE HAZARDOUS WASTES ARE THOSE WASTES WHICH HAVE A FLASHPOINT OF LESS THAN 140 DEGREES FAHRENHEIT AS DETERMINED BY A PENSLEY-MARTENS CLOSED CUP FLASH POINT TESTER. ANOTHER METHOD OF DETERMINING THE FLASH POINT OF A WASTE IS TO REVIEW THE MATERIAL SAFETY DATA SHEET, WHICH CAN BE OBTAINED FROM THE MANUFACTURER OR DISTRIBUTOR OF THE MATERIAL. LACQUER THINNER IS AN EXAMPLE OF A COMMONLY USED SOLVENT WHICH WOULD BE CONSIDERED AS IGNITABLE HAZARDOUS WASTE.

Amount (Lbs): 29549.6

Waste code: D018

Waste name: BENZENE

Amount (Lbs): 29549.6

Map ID  
Direction  
Distance  
Elevation

MAP FINDINGS

Site

Database(s)

EDR ID Number  
EPA ID Number

**SFPP, L.P. WEST SACRAMENTO (Continued)**

**1000244250**

Violation Status: No violations found

**H44**  
**North**  
**1/8-1/4**  
**0.193 mi.**  
**1018 ft.**  
**SACRAMENTO STATION**  
**1570 S RIVER RD**  
**WEST SACRAMENTO, CA 95691**

**SLIC**  
**HIST UST**  
**U001614248**  
**N/A**

**Site 2 of 11 in cluster H**

**Relative:**  
**Higher**

**SLIC:**

**Actual:**  
**38 ft.**

Region: STATE  
**Facility Status:** **Open - Assessment & Interim Remedial Action**  
Status Date: 01/01/2013  
Global Id: SL375133637  
Lead Agency: CENTRAL VALLEY RWQCB (REGION 5S)  
Lead Agency Case Number: Not reported  
Latitude: 38.569521  
Longitude: -121.523007  
Case Type: Cleanup Program Site  
Case Worker: KAS  
Local Agency: Not reported  
RB Case Number: SL375133637  
File Location: Regional Board  
Potential Media Affected: Aquifer used for drinking water supply, Soil  
Potential Contaminants of Concern: \* Petroleum - Diesel fuels, \* Petroleum - Automotive gasolines  
Site History: The Site is about 0.25 miles south of the intersection of South River Road and 15th Street in an industrial area of West Sacramento. The Site is bounded by the ARCO and Tesoro petroleum distribution facilities to the north, and the Davis Truck Painting Company and Union Pacific Railroad tracks to the west. KMEP operates a refined petroleum product pumping facility at the Site. Operating equipment includes one aboveground pressure relief tank, a manifold area, various product pumps and piping, other ancillary equipment, and an office building.

[Click here to access the California GeoTracker records for this facility:](#)

**HIST UST:**

Region: STATE  
Facility ID: 00000040412  
Facility Type: Other  
Other Type: COMMON CARRIER PIPEL  
Total Tanks: 0001  
Contact Name: PLESS, G.F.  
Telephone: 9163717666  
Owner Name: SOUTHERN PACIFIC PIPE LINES, I  
Owner Address: 610 SOUTH MAIN STREET  
Owner City,St,Zip: LOS ANGELES, CA 90014

Tank Num: 001  
Container Num: C-SA-401  
Year Installed: 1967  
Tank Capacity: 00001050  
Tank Used for: WASTE  
Type of Fuel: UNLEADED  
Tank Construction: Not reported  
Leak Detection: Visual

Map ID  
Direction  
Distance  
Elevation

MAP FINDINGS

Site

Database(s)

EDR ID Number  
EPA ID Number

**H45** **RAMOS OIL - WEST SACRAMENTO 1**  
**North** **1515 RIVER RD**  
**1/8-1/4** **WEST SACRAMENTO, CA 95691**  
**0.204 mi.**  
**1079 ft.** **Site 3 of 11 in cluster H**

**UST** **U003731297**  
**N/A**

**Relative:**  
**Higher**

UST:  
Facility ID: FA0000308  
Latitude: 38.56959  
Longitude: -121.52052  
Permitting Agency: YOLO COUNTY

**Actual:**  
**40 ft.**

YOLO CO. UST:

Facility Id: FA0000308  
Owner Id: OW0000242  
Owner Name: RAMOS OIL CO  
Owner Address: 1515 S RIVER RD  
Owner City/State/Zip: WEST SACRAMENTO, CA 95691  
Billing Name: RAMOS OIL - WEST SACRAMENTO 1  
Billing Address1: PO BOX 401  
Billing City/State/Zip: WEST SACRAMENTO, CA 95691  
Contact Name: RAMOS, KENT  
Contact Phone: 916-371-2570  
Current Status: Active, billable  
Program Element: 2300 - GEN UNDERGROUND STORAGE TANK  
Business Code: 02 - INDIVIDUAL  
Business Type: 1 - MOTOR VEHICLE

Tank Number: 1  
Tank Status: Active  
Tank Type: Petroleum  
Tank Description: DOUBLE-WALL  
Tank Capacity: 10,000  
Product Type: Diesel  
Leak Detection Number: Not reported  
LEA Id: Not reported  
Surcharge Year: Not reported  
INVGEN: 1996000308

Tank Number: 2  
Tank Status: Active  
Tank Type: Petroleum  
Tank Description: DOUBLE-WALL  
Tank Capacity: 10,000  
Product Type: Other Non-Petroleum  
Leak Detection Number: Not reported  
LEA Id: Not reported  
Surcharge Year: 10/01/01  
INVGEN: 1994000308

Tank Number: 3  
Tank Status: Active  
Tank Type: Petroleum  
Tank Description: DOUBLE-WALL  
Tank Capacity: 10,000  
Product Type: Other  
Leak Detection Number: Not reported  
LEA Id: Not reported  
Surcharge Year: 10/01/01

Map ID  
Direction  
Distance  
Elevation

MAP FINDINGS

Site

Database(s)

EDR ID Number  
EPA ID Number

**RAMOS OIL - WEST SACRAMENTO 1 (Continued)**

**U003731297**

INVGEN: 1994000308

Tank Number: 4  
Tank Status: Active  
Tank Type: Petroleum  
Tank Description: DOUBLE-WALL  
Tank Capacity: 6,000  
Product Type: Other  
Leak Detection Number: Not reported  
LEA Id: Not reported  
Surcharge Year: 10/01/01  
INVGEN: 1994000308

Tank Number: 5  
Tank Status: Active  
Tank Type: Petroleum  
Tank Description: DOUBLE-WALL  
Tank Capacity: 10,000  
Product Type: Diesel  
Leak Detection Number: Not reported  
LEA Id: Not reported  
Surcharge Year: Not reported  
INVGEN: 1996000308

Tank Number: 6  
Tank Status: Active  
Tank Type: Petroleum  
Tank Description: DOUBLE-WALL  
Tank Capacity: 8,000  
Product Type: Diesel  
Leak Detection Number: Not reported  
LEA Id: Not reported  
Surcharge Year: 10/01/01  
INVGEN: 1996000308

Tank Number: 7  
Tank Status: Active  
Tank Type: Petroleum  
Tank Description: DOUBLE-WALL  
Tank Capacity: 6,000  
Product Type: Diesel  
Leak Detection Number: Not reported  
LEA Id: Not reported  
Surcharge Year: 10/01/01  
INVGEN: 1996000308

Tank Number: 8  
Tank Status: Active  
Tank Type: Petroleum  
Tank Description: DOUBLE-WALL  
Tank Capacity: 10,000  
Product Type: Regular Unleaded  
Leak Detection Number: Not reported  
LEA Id: Not reported  
Surcharge Year: 10/01/01  
INVGEN: 1996000308

Map ID  
Direction  
Distance  
Elevation

MAP FINDINGS

Site

Database(s)

EDR ID Number  
EPA ID Number

**RAMOS OIL - WEST SACRAMENTO 1 (Continued)**

**U003731297**

Tank Number: 9  
Tank Status: Active  
Tank Type: Petroleum  
Tank Description: DOUBLE-WALL  
Tank Capacity: 10,000  
Product Type: Premium Unleaded  
Leak Detection Number: Not reported  
LEA Id: Not reported  
Surcharge Year: 10/01/01  
INVGEN: 1996000308

**H46**  
**North**  
**1/8-1/4**  
**0.204 mi.**  
**1079 ft.**

**RAMOS OIL RECYCLERS, INC. D.B.A. RAMOS OIL ENVIRONMENTAL SER**  
**1515 RIVER RD S**  
**WEST SACRAMENTO, CA**

**SLIC S106230595**  
**N/A**

**Site 4 of 11 in cluster H**

**Relative:**  
**Higher**

SLIC REG 5:  
Region: 5  
Facility Status: Preliminary Assessment  
Unit: Facility is a Spill or site  
Pollutant: waste oil, , antifreeze  
Lead Agency: Not reported  
Date Filed: 03/18/94  
Report Date: / /  
Date Added: Not reported  
Date Closed: Not reported

**Actual:**  
**40 ft.**

**H47**  
**North**  
**1/8-1/4**  
**0.204 mi.**  
**1079 ft.**

**RAMOS OIL RECYCLERS**  
**1515 SOUTH RIVER ROAD**  
**WEST SACRAMENTO, CA 95691**

**RCRA-LQG 1000342155**  
**PADS CAD044003556**  
**FINDS**  
**HIST UST**  
**Financial Assurance**  
**HWP**  
**US FIN ASSUR**

**Site 5 of 11 in cluster H**

**Relative:**  
**Higher**

RCRA-LQG:  
Date form received by agency: 02/27/2012  
Facility name: RAMOS OIL RECYCLERS DBA RAMOS ENVIRONMENTAL SERVICES, INC  
Facility address: 1515 S. RIVER ROAD  
WEST SACRAMENTO, CA 95691  
EPA ID: CAD044003556  
Mailing address: S. RIVER ROAD  
WEST SACRAMENTO, CA 95691  
Contact: JOHN J VILLANUEVA  
Contact address: S. RIVER ROAD  
WEST SACRAMENTO, CA 95691  
Contact country: Not reported  
Contact telephone: (916) 371-5747  
Contact email: JOHNV@RAMOSENK.COM  
EPA Region: 09  
Land type: Private  
Classification: Large Quantity Generator  
Description: Handler: generates 1,000 kg or more of hazardous waste during any calendar month; or generates more than 1 kg of acutely hazardous waste during any calendar month; or generates more than 100 kg of any

**Actual:**  
**40 ft.**

Map ID  
Direction  
Distance  
Elevation

MAP FINDINGS

Site

Database(s)

EDR ID Number  
EPA ID Number

**RAMOS OIL RECYCLERS (Continued)**

**1000342155**

residue or contaminated soil, waste or other debris resulting from the cleanup of a spill, into or on any land or water, of acutely hazardous waste during any calendar month; or generates 1 kg or less of acutely hazardous waste during any calendar month, and accumulates more than 1 kg of acutely hazardous waste at any time; or generates 100 kg or less of any residue or contaminated soil, waste or other debris resulting from the cleanup of a spill, into or on any land or water, of acutely hazardous waste during any calendar month, and accumulates more than 100 kg of that material at any time

**Owner/Operator Summary:**

Owner/operator name: KYLE RAMOS  
Owner/operator address: S. RIVER ROAD  
WEST SACRAMENTO, CA 95691  
Owner/operator country: Not reported  
Owner/operator telephone: (916) 371-5747  
Legal status: Private  
Owner/Operator Type: Operator  
Owner/Op start date: 06/15/1979  
Owner/Op end date: Not reported

Owner/operator name: KYLE RAMOS  
Owner/operator address: S. RIVER ROAD  
WEST SACRAMENTO, CA 95691  
Owner/operator country: Not reported  
Owner/operator telephone: (916) 371-5747  
Legal status: Private  
Owner/Operator Type: Owner  
Owner/Op start date: 06/15/1979  
Owner/Op end date: Not reported

**Handler Activities Summary:**

U.S. importer of hazardous waste: Yes  
Mixed waste (haz. and radioactive): No  
Recycler of hazardous waste: No  
Transporter of hazardous waste: Yes  
Treater, storer or disposer of HW: Yes  
Underground injection activity: No  
On-site burner exemption: No  
Furnace exemption: No  
Used oil fuel burner: No  
Used oil processor: No  
User oil refiner: No  
Used oil fuel marketer to burner: No  
Used oil Specification marketer: No  
Used oil transfer facility: Yes  
Used oil transporter: Yes

**Historical Generators:**

Date form received by agency: 02/22/2010  
Facility name: RAMOS OIL RECYCLERS DBA RAMOS ENVIRONMENTAL SERVICES, INC  
Site name: RAMOS OIL RECYCLERS DBA RAMOS ENVIRONMENTAL SERVICES INC  
Classification: Large Quantity Generator

Date form received by agency: 03/25/2008  
Facility name: RAMOS OIL RECYCLERS DBA RAMOS ENVIRONMENTAL SERVICES, INC

Map ID  
Direction  
Distance  
Elevation

MAP FINDINGS

Site

Database(s)

EDR ID Number  
EPA ID Number

**RAMOS OIL RECYCLERS (Continued)**

**1000342155**

Site name: RAMOS OIL RECYCLERS , INC DBA RAMOS ENVIRONEMENTAL SERVICES  
Classification: Conditionally Exempt Small Quantity Generator  
  
Date form received by agency: 04/29/1981  
Facility name: RAMOS OIL RECYCLERS DBA RAMOS ENVIRONMENTAL SERVICES, INC  
Site name: RAMOS OIL RECYCLERS  
Classification: Not a generator, verified

**Hazardous Waste Summary:**

Waste code: 133  
Waste name: 133  
  
Waste code: 134  
Waste name: 134  
  
Waste code: 135  
Waste name: 135  
  
Waste code: 181  
Waste name: 181  
  
Waste code: 221  
Waste name: 221  
  
Waste code: 223  
Waste name: 223  
  
Waste code: 343  
Waste name: 343  
  
Waste code: 352  
Waste name: 352

**Facility Has Received Notices of Violations:**

Regulation violated: Not reported  
Area of violation: State Statute or Regulation  
Date violation determined: 05/29/2013  
Date achieved compliance: 09/11/2013  
Violation lead agency: State  
Enforcement action: WRITTEN INFORMAL  
Enforcement action date: 07/25/2013  
Enf. disposition status: Not reported  
Enf. disp. status date: Not reported  
Enforcement lead agency: State  
Proposed penalty amount: Not reported  
Final penalty amount: Not reported  
Paid penalty amount: Not reported

Regulation violated: Not reported  
Area of violation: State Statute or Regulation  
Date violation determined: 09/28/2009  
Date achieved compliance: 11/18/2009  
Violation lead agency: State  
Enforcement action: WRITTEN INFORMAL  
Enforcement action date: 09/28/2009  
Enf. disposition status: Not reported

Map ID  
Direction  
Distance  
Elevation

MAP FINDINGS

Site

Database(s)

EDR ID Number  
EPA ID Number

**RAMOS OIL RECYCLERS (Continued)**

**1000342155**

Enf. disp. status date: Not reported  
Enforcement lead agency: State  
Proposed penalty amount: Not reported  
Final penalty amount: Not reported  
Paid penalty amount: Not reported

Regulation violated: Not reported  
Area of violation: TSD - Container Use and Management  
Date violation determined: 11/08/2006  
Date achieved compliance: 11/16/2006  
Violation lead agency: State  
Enforcement action: WRITTEN INFORMAL  
Enforcement action date: 11/17/2006  
Enf. disposition status: Not reported  
Enf. disp. status date: Not reported  
Enforcement lead agency: State  
Proposed penalty amount: Not reported  
Final penalty amount: Not reported  
Paid penalty amount: Not reported

Regulation violated: Not reported  
Area of violation: TSD - Contingency Plan and Emergency Procedures  
Date violation determined: 11/08/2006  
Date achieved compliance: 02/11/2007  
Violation lead agency: State  
Enforcement action: SINGLE SITE CA/FO  
Enforcement action date: 06/15/2007  
Enf. disposition status: Not reported  
Enf. disp. status date: Not reported  
Enforcement lead agency: State  
Proposed penalty amount: Not reported  
Final penalty amount: 9500  
Paid penalty amount: Not reported

Regulation violated: Not reported  
Area of violation: Transporters - Manifest and Recordkeeping  
Date violation determined: 11/08/2006  
Date achieved compliance: 02/11/2007  
Violation lead agency: State  
Enforcement action: WRITTEN INFORMAL  
Enforcement action date: 11/17/2006  
Enf. disposition status: Not reported  
Enf. disp. status date: Not reported  
Enforcement lead agency: State  
Proposed penalty amount: Not reported  
Final penalty amount: Not reported  
Paid penalty amount: Not reported

Regulation violated: Not reported  
Area of violation: Transporters - Manifest and Recordkeeping  
Date violation determined: 11/08/2006  
Date achieved compliance: 02/11/2007  
Violation lead agency: State  
Enforcement action: SINGLE SITE CA/FO  
Enforcement action date: 06/15/2007  
Enf. disposition status: Not reported  
Enf. disp. status date: Not reported

Map ID  
Direction  
Distance  
Elevation

MAP FINDINGS

Site

Database(s)

EDR ID Number  
EPA ID Number

**RAMOS OIL RECYCLERS (Continued)**

**1000342155**

Enforcement lead agency: State  
Proposed penalty amount: Not reported  
Final penalty amount: 9500  
Paid penalty amount: Not reported

Regulation violated: Not reported  
Area of violation: TSD - Contingency Plan and Emergency Procedures  
Date violation determined: 11/08/2006  
Date achieved compliance: 02/11/2007  
Violation lead agency: State  
Enforcement action: WRITTEN INFORMAL  
Enforcement action date: 11/17/2006  
Enf. disposition status: Not reported  
Enf. disp. status date: Not reported  
Enforcement lead agency: State  
Proposed penalty amount: Not reported  
Final penalty amount: Not reported  
Paid penalty amount: Not reported

Regulation violated: Not reported  
Area of violation: TSD - General Facility Standards  
Date violation determined: 11/08/2006  
Date achieved compliance: 11/16/2006  
Violation lead agency: State  
Enforcement action: WRITTEN INFORMAL  
Enforcement action date: 11/17/2006  
Enf. disposition status: Not reported  
Enf. disp. status date: Not reported  
Enforcement lead agency: State  
Proposed penalty amount: Not reported  
Final penalty amount: Not reported  
Paid penalty amount: Not reported

Regulation violated: Not reported  
Area of violation: Permits - Application  
Date violation determined: 10/30/2003  
Date achieved compliance: 03/21/2005  
Violation lead agency: State  
Enforcement action: SINGLE SITE CA/FO  
Enforcement action date: 03/21/2005  
Enf. disposition status: Not reported  
Enf. disp. status date: Not reported  
Enforcement lead agency: State  
Proposed penalty amount: Not reported  
Final penalty amount: 10000  
Paid penalty amount: Not reported

Regulation violated: Not reported  
Area of violation: TSD - General Facility Standards  
Date violation determined: 10/30/2003  
Date achieved compliance: 03/21/2005  
Violation lead agency: State  
Enforcement action: WRITTEN INFORMAL  
Enforcement action date: 11/14/2003  
Enf. disposition status: Not reported  
Enf. disp. status date: Not reported  
Enforcement lead agency: State

Map ID  
Direction  
Distance  
Elevation

MAP FINDINGS

Site

Database(s)

EDR ID Number  
EPA ID Number

**RAMOS OIL RECYCLERS (Continued)**

**1000342155**

Proposed penalty amount: Not reported  
Final penalty amount: Not reported  
Paid penalty amount: Not reported

Regulation violated: Not reported  
Area of violation: TSD - Contingency Plan and Emergency Procedures  
Date violation determined: 10/30/2003  
Date achieved compliance: 01/19/2004  
Violation lead agency: State  
Enforcement action: WRITTEN INFORMAL  
Enforcement action date: 11/14/2003  
Enf. disposition status: Not reported  
Enf. disp. status date: Not reported  
Enforcement lead agency: State  
Proposed penalty amount: Not reported  
Final penalty amount: Not reported  
Paid penalty amount: Not reported

Regulation violated: Not reported  
Area of violation: TSD - Tank System Standards  
Date violation determined: 10/30/2003  
Date achieved compliance: 01/19/2004  
Violation lead agency: State  
Enforcement action: WRITTEN INFORMAL  
Enforcement action date: 11/14/2003  
Enf. disposition status: Not reported  
Enf. disp. status date: Not reported  
Enforcement lead agency: State  
Proposed penalty amount: Not reported  
Final penalty amount: Not reported  
Paid penalty amount: Not reported

Regulation violated: Not reported  
Area of violation: TSD - General Facility Standards  
Date violation determined: 10/30/2003  
Date achieved compliance: 01/19/2004  
Violation lead agency: State  
Enforcement action: WRITTEN INFORMAL  
Enforcement action date: 11/14/2003  
Enf. disposition status: Not reported  
Enf. disp. status date: Not reported  
Enforcement lead agency: State  
Proposed penalty amount: Not reported  
Final penalty amount: Not reported  
Paid penalty amount: Not reported

Regulation violated: Not reported  
Area of violation: Permits - Application  
Date violation determined: 10/30/2003  
Date achieved compliance: 03/21/2005  
Violation lead agency: State  
Enforcement action: WRITTEN INFORMAL  
Enforcement action date: 11/14/2003  
Enf. disposition status: Not reported  
Enf. disp. status date: Not reported  
Enforcement lead agency: State  
Proposed penalty amount: Not reported

Map ID  
Direction  
Distance  
Elevation

MAP FINDINGS

Site

Database(s)

EDR ID Number  
EPA ID Number

**RAMOS OIL RECYCLERS (Continued)**

**1000342155**

Final penalty amount: Not reported  
Paid penalty amount: Not reported

Regulation violated: Not reported  
Area of violation: TSD - General Facility Standards  
Date violation determined: 10/30/2003  
Date achieved compliance: 03/21/2005  
Violation lead agency: State  
Enforcement action: SINGLE SITE CA/FO  
Enforcement action date: 03/21/2005  
Enf. disposition status: Not reported  
Enf. disp. status date: Not reported  
Enforcement lead agency: State  
Proposed penalty amount: Not reported  
Final penalty amount: 10000  
Paid penalty amount: Not reported

Regulation violated: Not reported  
Area of violation: Generators - General  
Date violation determined: 10/24/2000  
Date achieved compliance: 08/13/2001  
Violation lead agency: State  
Enforcement action: FINAL 3008(A) COMPLIANCE ORDER  
Enforcement action date: 08/13/2001  
Enf. disposition status: Not reported  
Enf. disp. status date: Not reported  
Enforcement lead agency: State  
Proposed penalty amount: Not reported  
Final penalty amount: 5000  
Paid penalty amount: Not reported

Regulation violated: Not reported  
Area of violation: Generators - General  
Date violation determined: 10/24/2000  
Date achieved compliance: 08/13/2001  
Violation lead agency: State  
Enforcement action: INITIAL 3008(A) COMPLIANCE  
Enforcement action date: 05/14/2001  
Enf. disposition status: Not reported  
Enf. disp. status date: Not reported  
Enforcement lead agency: State  
Proposed penalty amount: 7200  
Final penalty amount: Not reported  
Paid penalty amount: Not reported

Regulation violated: Not reported  
Area of violation: Generators - Records/Reporting  
Date violation determined: 10/24/2000  
Date achieved compliance: 08/13/2001  
Violation lead agency: State  
Enforcement action: WRITTEN INFORMAL  
Enforcement action date: 10/24/2000  
Enf. disposition status: Not reported  
Enf. disp. status date: Not reported  
Enforcement lead agency: State  
Proposed penalty amount: Not reported  
Final penalty amount: Not reported

Map ID  
Direction  
Distance  
Elevation

MAP FINDINGS

Site

Database(s)

EDR ID Number  
EPA ID Number

**RAMOS OIL RECYCLERS (Continued)**

**1000342155**

Paid penalty amount: Not reported

Regulation violated: Not reported  
Area of violation: TSD - General Facility Standards  
Date violation determined: 10/24/2000  
Date achieved compliance: 08/13/2001  
Violation lead agency: State  
Enforcement action: WRITTEN INFORMAL  
Enforcement action date: 10/24/2000  
Enf. disposition status: Not reported  
Enf. disp. status date: Not reported  
Enforcement lead agency: State  
Proposed penalty amount: Not reported  
Final penalty amount: Not reported  
Paid penalty amount: Not reported

Regulation violated: Not reported  
Area of violation: Generators - General  
Date violation determined: 10/24/2000  
Date achieved compliance: 08/13/2001  
Violation lead agency: State  
Enforcement action: WRITTEN INFORMAL  
Enforcement action date: 10/24/2000  
Enf. disposition status: Not reported  
Enf. disp. status date: Not reported  
Enforcement lead agency: State  
Proposed penalty amount: Not reported  
Final penalty amount: Not reported  
Paid penalty amount: Not reported

Regulation violated: Not reported  
Area of violation: Generators - General  
Date violation determined: 03/06/2000  
Date achieved compliance: 07/06/2001  
Violation lead agency: State  
Enforcement action: SINGLE SITE CA/FO  
Enforcement action date: 07/06/2001  
Enf. disposition status: Not reported  
Enf. disp. status date: Not reported  
Enforcement lead agency: State  
Proposed penalty amount: Not reported  
Final penalty amount: 3500  
Paid penalty amount: Not reported

Regulation violated: Not reported  
Area of violation: TSD - General Facility Standards  
Date violation determined: 12/08/1998  
Date achieved compliance: 02/26/1999  
Violation lead agency: State  
Enforcement action: WRITTEN INFORMAL  
Enforcement action date: 12/08/1998  
Enf. disposition status: Not reported  
Enf. disp. status date: Not reported  
Enforcement lead agency: State  
Proposed penalty amount: Not reported  
Final penalty amount: Not reported  
Paid penalty amount: Not reported

Map ID  
Direction  
Distance  
Elevation

MAP FINDINGS

Site

Database(s)

EDR ID Number  
EPA ID Number

**RAMOS OIL RECYCLERS (Continued)**

**1000342155**

Regulation violated: Not reported  
Area of violation: TSD - General Facility Standards  
Date violation determined: 12/08/1998  
Date achieved compliance: 02/26/1999  
Violation lead agency: State  
Enforcement action: FINAL 3008(A) COMPLIANCE ORDER  
Enforcement action date: 08/19/1999  
Enf. disposition status: Not reported  
Enf. disp. status date: Not reported  
Enforcement lead agency: State  
Proposed penalty amount: Not reported  
Final penalty amount: 4500  
Paid penalty amount: Not reported

Regulation violated: Not reported  
Area of violation: TSD - General Facility Standards  
Date violation determined: 12/08/1998  
Date achieved compliance: 02/26/1999  
Violation lead agency: State  
Enforcement action: INITIAL 3008(A) COMPLIANCE  
Enforcement action date: 07/21/1999  
Enf. disposition status: Not reported  
Enf. disp. status date: Not reported  
Enforcement lead agency: State  
Proposed penalty amount: 6000  
Final penalty amount: Not reported  
Paid penalty amount: Not reported

Regulation violated: Not reported  
Area of violation: TSD - General Facility Standards  
Date violation determined: 12/08/1998  
Date achieved compliance: 02/26/1999  
Violation lead agency: State  
Enforcement action: INITIAL 3008(A) COMPLIANCE  
Enforcement action date: 08/19/1999  
Enf. disposition status: Not reported  
Enf. disp. status date: Not reported  
Enforcement lead agency: State  
Proposed penalty amount: 6000  
Final penalty amount: Not reported  
Paid penalty amount: Not reported

Regulation violated: F - 270  
Area of violation: TSD - General  
Date violation determined: 12/08/1998  
Date achieved compliance: 02/26/1999  
Violation lead agency: State  
Enforcement action: FINAL 3008(A) COMPLIANCE ORDER  
Enforcement action date: 12/08/1998  
Enf. disposition status: Not reported  
Enf. disp. status date: Not reported  
Enforcement lead agency: State  
Proposed penalty amount: Not reported  
Final penalty amount: Not reported  
Paid penalty amount: Not reported

Regulation violated: F - 270

Map ID  
Direction  
Distance  
Elevation

MAP FINDINGS

Site

Database(s)

EDR ID Number  
EPA ID Number

**RAMOS OIL RECYCLERS (Continued)**

**1000342155**

Area of violation: TSD - General  
Date violation determined: 12/08/1998  
Date achieved compliance: 02/26/1999  
Violation lead agency: State  
Enforcement action: WRITTEN INFORMAL  
Enforcement action date: 12/08/1998  
Enf. disposition status: Not reported  
Enf. disp. status date: Not reported  
Enforcement lead agency: State  
Proposed penalty amount: Not reported  
Final penalty amount: Not reported  
Paid penalty amount: Not reported

Regulation violated: F - 263  
Area of violation: Transporters - General  
Date violation determined: 12/07/1998  
Date achieved compliance: 08/19/1999  
Violation lead agency: State  
Enforcement action: WRITTEN INFORMAL  
Enforcement action date: 12/07/1998  
Enf. disposition status: Not reported  
Enf. disp. status date: Not reported  
Enforcement lead agency: State  
Proposed penalty amount: Not reported  
Final penalty amount: Not reported  
Paid penalty amount: Not reported

Regulation violated: FR - 264.30-37.C  
Area of violation: TSD - General  
Date violation determined: 07/22/1996  
Date achieved compliance: 07/22/1996  
Violation lead agency: State  
Enforcement action: WRITTEN INFORMAL  
Enforcement action date: 07/22/1996  
Enf. disposition status: Not reported  
Enf. disp. status date: Not reported  
Enforcement lead agency: State  
Proposed penalty amount: Not reported  
Final penalty amount: Not reported  
Paid penalty amount: Not reported

Regulation violated: F - 264.140-150.H  
Area of violation: TSD - Financial Requirements  
Date violation determined: 07/22/1996  
Date achieved compliance: 02/25/1997  
Violation lead agency: State  
Enforcement action: WRITTEN INFORMAL  
Enforcement action date: 07/22/1996  
Enf. disposition status: Not reported  
Enf. disp. status date: Not reported  
Enforcement lead agency: State  
Proposed penalty amount: Not reported  
Final penalty amount: Not reported  
Paid penalty amount: Not reported

Regulation violated: FR - 262.30-34.C  
Area of violation: Generators - General

Map ID  
Direction  
Distance  
Elevation

MAP FINDINGS

Site

Database(s)

EDR ID Number  
EPA ID Number

**RAMOS OIL RECYCLERS (Continued)**

**1000342155**

Date violation determined: 07/22/1996  
Date achieved compliance: 07/22/1996  
Violation lead agency: State  
Enforcement action: WRITTEN INFORMAL  
Enforcement action date: 07/22/1996  
Enf. disposition status: Not reported  
Enf. disp. status date: Not reported  
Enforcement lead agency: State  
Proposed penalty amount: Not reported  
Final penalty amount: Not reported  
Paid penalty amount: Not reported

Regulation violated: FR - 264.190-201.J  
Area of violation: TSD - General  
Date violation determined: 04/23/1996  
Date achieved compliance: 05/12/1996  
Violation lead agency: State  
Enforcement action: WRITTEN INFORMAL  
Enforcement action date: 04/23/1996  
Enf. disposition status: Not reported  
Enf. disp. status date: Not reported  
Enforcement lead agency: State  
Proposed penalty amount: Not reported  
Final penalty amount: Not reported  
Paid penalty amount: Not reported

Regulation violated: FR - 264.50-56.D  
Area of violation: TSD - General  
Date violation determined: 04/23/1996  
Date achieved compliance: 05/12/1996  
Violation lead agency: State  
Enforcement action: WRITTEN INFORMAL  
Enforcement action date: 04/23/1996  
Enf. disposition status: Not reported  
Enf. disp. status date: Not reported  
Enforcement lead agency: State  
Proposed penalty amount: Not reported  
Final penalty amount: Not reported  
Paid penalty amount: Not reported

Regulation violated: FR - 264.140-150.H  
Area of violation: TSD - Financial Requirements  
Date violation determined: 05/22/1992  
Date achieved compliance: 04/15/1993  
Violation lead agency: State  
Enforcement action: WRITTEN INFORMAL  
Enforcement action date: 05/22/1992  
Enf. disposition status: Not reported  
Enf. disp. status date: Not reported  
Enforcement lead agency: State  
Proposed penalty amount: Not reported  
Final penalty amount: Not reported  
Paid penalty amount: Not reported

Regulation violated: FR - 264.140-150.H  
Area of violation: TSD - Financial Requirements  
Date violation determined: 05/22/1992

Map ID  
Direction  
Distance  
Elevation

MAP FINDINGS

Site

Database(s)

EDR ID Number  
EPA ID Number

**RAMOS OIL RECYCLERS (Continued)**

**1000342155**

Date achieved compliance: 04/15/1993  
Violation lead agency: State  
Enforcement action: WRITTEN INFORMAL  
Enforcement action date: 05/08/1992  
Enf. disposition status: Not reported  
Enf. disp. status date: Not reported  
Enforcement lead agency: State  
Proposed penalty amount: Not reported  
Final penalty amount: Not reported  
Paid penalty amount: Not reported

Regulation violated: FR - 264.50-56.D  
Area of violation: TSD - General  
Date violation determined: 05/01/1992  
Date achieved compliance: 01/01/1993  
Violation lead agency: State  
Enforcement action: WRITTEN INFORMAL  
Enforcement action date: 05/08/1992  
Enf. disposition status: Not reported  
Enf. disp. status date: Not reported  
Enforcement lead agency: State  
Proposed penalty amount: Not reported  
Final penalty amount: Not reported  
Paid penalty amount: Not reported

Regulation violated: FR - 270  
Area of violation: TSD - General  
Date violation determined: 05/01/1992  
Date achieved compliance: 01/01/1993  
Violation lead agency: State  
Enforcement action: INITIAL 3008(A) COMPLIANCE  
Enforcement action date: 03/18/1994  
Enf. disposition status: Not reported  
Enf. disp. status date: Not reported  
Enforcement lead agency: State  
Proposed penalty amount: 52000  
Final penalty amount: Not reported  
Paid penalty amount: Not reported

Regulation violated: FR - 264.30-37.C  
Area of violation: TSD - General  
Date violation determined: 05/01/1992  
Date achieved compliance: 01/01/1993  
Violation lead agency: State  
Enforcement action: INITIAL 3008(A) COMPLIANCE  
Enforcement action date: 03/18/1994  
Enf. disposition status: Not reported  
Enf. disp. status date: Not reported  
Enforcement lead agency: State  
Proposed penalty amount: 52000  
Final penalty amount: Not reported  
Paid penalty amount: Not reported

Regulation violated: FR - 270  
Area of violation: TSD - General  
Date violation determined: 05/01/1992  
Date achieved compliance: 01/01/1993

Map ID  
Direction  
Distance  
Elevation

MAP FINDINGS

Site

Database(s)

EDR ID Number  
EPA ID Number

**RAMOS OIL RECYCLERS (Continued)**

**1000342155**

Violation lead agency: State  
Enforcement action: WRITTEN INFORMAL  
Enforcement action date: 05/08/1992  
Enf. disposition status: Not reported  
Enf. disp. status date: Not reported  
Enforcement lead agency: State  
Proposed penalty amount: Not reported  
Final penalty amount: Not reported  
Paid penalty amount: Not reported

Regulation violated: FR - 264.30-37.C  
Area of violation: TSD - General  
Date violation determined: 05/01/1992  
Date achieved compliance: 01/01/1993  
Violation lead agency: State  
Enforcement action: WRITTEN INFORMAL  
Enforcement action date: 05/08/1992  
Enf. disposition status: Not reported  
Enf. disp. status date: Not reported  
Enforcement lead agency: State  
Proposed penalty amount: Not reported  
Final penalty amount: Not reported  
Paid penalty amount: Not reported

Regulation violated: FR - 264.50-56.D  
Area of violation: TSD - General  
Date violation determined: 05/01/1992  
Date achieved compliance: 01/01/1993  
Violation lead agency: State  
Enforcement action: INITIAL 3008(A) COMPLIANCE  
Enforcement action date: 03/18/1994  
Enf. disposition status: Not reported  
Enf. disp. status date: Not reported  
Enforcement lead agency: State  
Proposed penalty amount: 52000  
Final penalty amount: Not reported  
Paid penalty amount: Not reported

Regulation violated: FR - 262.10-12.A  
Area of violation: Generators - General  
Date violation determined: 10/18/1984  
Date achieved compliance: 06/22/1987  
Violation lead agency: State  
Enforcement action: WRITTEN INFORMAL  
Enforcement action date: 10/18/1984  
Enf. disposition status: Not reported  
Enf. disp. status date: Not reported  
Enforcement lead agency: State  
Proposed penalty amount: Not reported  
Final penalty amount: Not reported  
Paid penalty amount: Not reported

Evaluation Action Summary:  
Evaluation date: 06/04/2013  
Evaluation: FINANCIAL RECORD REVIEW  
Area of violation: Not reported  
Date achieved compliance: Not reported

Map ID  
Direction  
Distance  
Elevation

MAP FINDINGS

Site

Database(s)

EDR ID Number  
EPA ID Number

**RAMOS OIL RECYCLERS (Continued)**

**1000342155**

Evaluation lead agency: State

Evaluation date: 05/29/2013  
Evaluation: COMPLIANCE EVALUATION INSPECTION ON-SITE  
Area of violation: State Statute or Regulation  
Date achieved compliance: 09/11/2013  
Evaluation lead agency: State

Evaluation date: 09/28/2009  
Evaluation: COMPLIANCE EVALUATION INSPECTION ON-SITE  
Area of violation: State Statute or Regulation  
Date achieved compliance: 11/18/2009  
Evaluation lead agency: State

Evaluation date: 09/08/2009  
Evaluation: FINANCIAL RECORD REVIEW  
Area of violation: Not reported  
Date achieved compliance: Not reported  
Evaluation lead agency: State

Evaluation date: 03/14/2007  
Evaluation: FINANCIAL RECORD REVIEW  
Area of violation: Not reported  
Date achieved compliance: Not reported  
Evaluation lead agency: State

Evaluation date: 11/08/2006  
Evaluation: COMPLIANCE EVALUATION INSPECTION ON-SITE  
Area of violation: TSD - General Facility Standards  
Date achieved compliance: 11/16/2006  
Evaluation lead agency: State

Evaluation date: 11/08/2006  
Evaluation: COMPLIANCE EVALUATION INSPECTION ON-SITE  
Area of violation: Transporters - Manifest and Recordkeeping  
Date achieved compliance: 02/11/2007  
Evaluation lead agency: State

Evaluation date: 11/08/2006  
Evaluation: COMPLIANCE EVALUATION INSPECTION ON-SITE  
Area of violation: TSD - Container Use and Management  
Date achieved compliance: 11/16/2006  
Evaluation lead agency: State

Evaluation date: 11/08/2006  
Evaluation: COMPLIANCE EVALUATION INSPECTION ON-SITE  
Area of violation: TSD - Contingency Plan and Emergency Procedures  
Date achieved compliance: 02/11/2007  
Evaluation lead agency: State

Evaluation date: 03/21/2005  
Evaluation: NOT A SIGNIFICANT NON-COMPLIER  
Area of violation: Not reported  
Date achieved compliance: Not reported  
Evaluation lead agency: State

Evaluation date: 06/18/2004

Map ID  
Direction  
Distance  
Elevation

MAP FINDINGS

Site

Database(s)

EDR ID Number  
EPA ID Number

**RAMOS OIL RECYCLERS (Continued)**

**1000342155**

Evaluation:	FINANCIAL RECORD REVIEW
Area of violation:	Not reported
Date achieved compliance:	Not reported
Evaluation lead agency:	State
Evaluation date:	10/30/2003
Evaluation:	SIGNIFICANT NON-COMPLIER
Area of violation:	Not reported
Date achieved compliance:	Not reported
Evaluation lead agency:	State
Evaluation date:	10/30/2003
Evaluation:	COMPLIANCE EVALUATION INSPECTION ON-SITE
Area of violation:	TSD - Tank System Standards
Date achieved compliance:	01/19/2004
Evaluation lead agency:	State
Evaluation date:	10/30/2003
Evaluation:	COMPLIANCE EVALUATION INSPECTION ON-SITE
Area of violation:	TSD - Contingency Plan and Emergency Procedures
Date achieved compliance:	01/19/2004
Evaluation lead agency:	State
Evaluation date:	10/30/2003
Evaluation:	COMPLIANCE EVALUATION INSPECTION ON-SITE
Area of violation:	TSD - General Facility Standards
Date achieved compliance:	03/21/2005
Evaluation lead agency:	State
Evaluation date:	10/30/2003
Evaluation:	COMPLIANCE EVALUATION INSPECTION ON-SITE
Area of violation:	TSD - General Facility Standards
Date achieved compliance:	01/19/2004
Evaluation lead agency:	State
Evaluation date:	10/30/2003
Evaluation:	COMPLIANCE EVALUATION INSPECTION ON-SITE
Area of violation:	Permits - Application
Date achieved compliance:	03/21/2005
Evaluation lead agency:	State
Evaluation date:	08/13/2001
Evaluation:	NOT A SIGNIFICANT NON-COMPLIER
Area of violation:	Not reported
Date achieved compliance:	Not reported
Evaluation lead agency:	State
Evaluation date:	10/24/2000
Evaluation:	COMPLIANCE EVALUATION INSPECTION ON-SITE
Area of violation:	TSD - General Facility Standards
Date achieved compliance:	08/13/2001
Evaluation lead agency:	State
Evaluation date:	10/24/2000
Evaluation:	COMPLIANCE EVALUATION INSPECTION ON-SITE
Area of violation:	Generators - General
Date achieved compliance:	08/13/2001

Map ID  
Direction  
Distance  
Elevation

MAP FINDINGS

Site

Database(s)

EDR ID Number  
EPA ID Number

**RAMOS OIL RECYCLERS (Continued)**

**1000342155**

Evaluation lead agency: State

Evaluation date: 10/24/2000  
Evaluation: COMPLIANCE EVALUATION INSPECTION ON-SITE  
Area of violation: Generators - Records/Reporting  
Date achieved compliance: 08/13/2001  
Evaluation lead agency: State

Evaluation date: 03/06/2000  
Evaluation: SIGNIFICANT NON-COMPLIER  
Area of violation: Not reported  
Date achieved compliance: Not reported  
Evaluation lead agency: State

Evaluation date: 03/06/2000  
Evaluation: COMPLIANCE EVALUATION INSPECTION ON-SITE  
Area of violation: Generators - General  
Date achieved compliance: 07/06/2001  
Evaluation lead agency: State

Evaluation date: 12/08/1998  
Evaluation: COMPLIANCE EVALUATION INSPECTION ON-SITE  
Area of violation: TSD - General Facility Standards  
Date achieved compliance: 02/26/1999  
Evaluation lead agency: State

Evaluation date: 12/07/1998  
Evaluation: COMPLIANCE EVALUATION INSPECTION ON-SITE  
Area of violation: Transporters - General  
Date achieved compliance: 08/19/1999  
Evaluation lead agency: State

Evaluation date: 12/07/1998  
Evaluation: SIGNIFICANT NON-COMPLIER  
Area of violation: Not reported  
Date achieved compliance: Not reported  
Evaluation lead agency: State

Evaluation date: 12/07/1998  
Evaluation: COMPLIANCE EVALUATION INSPECTION ON-SITE  
Area of violation: Not reported  
Date achieved compliance: Not reported  
Evaluation lead agency: State

Evaluation date: 12/07/1998  
Evaluation: COMPLIANCE EVALUATION INSPECTION ON-SITE  
Area of violation: TSD - General  
Date achieved compliance: 02/26/1999  
Evaluation lead agency: State

Evaluation date: 07/22/1996  
Evaluation: COMPLIANCE EVALUATION INSPECTION ON-SITE  
Area of violation: Generators - General  
Date achieved compliance: 07/22/1996  
Evaluation lead agency: State

Evaluation date: 07/22/1996

Map ID  
Direction  
Distance  
Elevation

MAP FINDINGS

Site

Database(s)

EDR ID Number  
EPA ID Number

**RAMOS OIL RECYCLERS (Continued)**

**1000342155**

Evaluation: COMPLIANCE EVALUATION INSPECTION ON-SITE  
Area of violation: TSD - General  
Date achieved compliance: 07/22/1996  
Evaluation lead agency: State

Evaluation date: 07/22/1996  
Evaluation: COMPLIANCE EVALUATION INSPECTION ON-SITE  
Area of violation: TSD - Financial Requirements  
Date achieved compliance: 02/25/1997  
Evaluation lead agency: State

Evaluation date: 04/23/1996  
Evaluation: COMPLIANCE EVALUATION INSPECTION ON-SITE  
Area of violation: TSD - General  
Date achieved compliance: 05/12/1996  
Evaluation lead agency: State

Evaluation date: 04/14/1992  
Evaluation: FINANCIAL RECORD REVIEW  
Area of violation: TSD - Financial Requirements  
Date achieved compliance: 04/15/1993  
Evaluation lead agency: State

Evaluation date: 03/24/1992  
Evaluation: COMPLIANCE EVALUATION INSPECTION ON-SITE  
Area of violation: TSD - General  
Date achieved compliance: 01/01/1993  
Evaluation lead agency: State

Evaluation date: 10/18/1984  
Evaluation: COMPLIANCE EVALUATION INSPECTION ON-SITE  
Area of violation: Not reported  
Date achieved compliance: Not reported  
Evaluation lead agency: State

Evaluation date: 10/18/1984  
Evaluation: FOCUSED COMPLIANCE INSPECTION  
Area of violation: Not reported  
Date achieved compliance: Not reported  
Evaluation lead agency: State

Evaluation date: 10/18/1984  
Evaluation: NON-FINANCIAL RECORD REVIEW  
Area of violation: Generators - General  
Date achieved compliance: 06/22/1987  
Evaluation lead agency: State

**PADS:**

EPAID: CAD044003556  
Facility name: RAMOS OIL RECYCLERS  
Facility Address: 1515 SOUTH RIVER ROAD  
WEST SACRAMENTO, CA 95691  
Facility country: US  
Generator: No  
Storer: No  
Transporter: Yes  
Disposer: No  
Research facility: No

Map ID  
Direction  
Distance  
Elevation

MAP FINDINGS

Site

Database(s)

EDR ID Number  
EPA ID Number

**RAMOS OIL RECYCLERS (Continued)**

**1000342155**

Smelter: No  
Facility owner name: KYLE RAMOS  
Contact title: Not reported  
Contact name: Bruce Teifel  
Contact tel: (916)371-5747  
Contact extension: Not reported  
Mailing address: P.O. Box 401  
West Sacramento, CA 95691  
Mailing country: US  
Cert. title: Not reported  
Cert. name: Not reported  
Cert. date: 08/24/2001  
Date received: 09/21/2001

**FINDS:**

Registry ID: 110055894313

Environmental Interest/Information System  
Registry ID: 110055696545

Environmental Interest/Information System

**HIST UST:**

Region: STATE  
Facility ID: 00000010482  
Facility Type: Other  
Other Type: BULK PLANT  
Total Tanks: 0003  
Contact Name: WILLIAM RAMOS  
Telephone: 9163712570  
Owner Name: RAMOS OIL CO. INC.  
Owner Address: 1515 SOUTH RIVER ROAD  
Owner City,St,Zip: WEST SACRAMENTO, CA 95691

Tank Num: 001  
Container Num: 1  
Year Installed: Not reported  
Tank Capacity: 00001000  
Tank Used for: PRODUCT  
Type of Fuel: REGULAR  
Tank Construction: Not reported  
Leak Detection: Stock Inventor

Tank Num: 002  
Container Num: 2  
Year Installed: Not reported  
Tank Capacity: 00000550  
Tank Used for: PRODUCT  
Type of Fuel: WASTE OIL  
Tank Construction: Not reported  
Leak Detection: Stock Inventor

Tank Num: 003  
Container Num: 3  
Year Installed: Not reported

Map ID  
Direction  
Distance  
Elevation

MAP FINDINGS

Site

Database(s)

EDR ID Number  
EPA ID Number

**RAMOS OIL RECYCLERS (Continued)**

**1000342155**

Tank Capacity: 00000350  
Tank Used for: PRODUCT  
Type of Fuel: WASTE OIL  
Tank Construction: Not reported  
Leak Detection: Stock Inventor

**CA Financial Assurance 1:**

EPA ID Number: CAD044003556  
Sudden Amount1: \$2,000,000.00  
Non Sudden Amount1: \$2,000,000.00  
Closure Mechanism: SB  
Closure Amount: \$169,488.54  
Post Closure Mechanism: Not reported  
Post Closure Amount: Not reported  
Corrective Action Mechanism: Not reported  
Corrective Action Amount: Not reported  
Sudden Mechanism Type: Ins.  
Sudden Mechanism Amount: \$1,000,000.00  
Non Sudden Mechanism Type: Not reported  
Non Sudden Mechanism Amount: \$1,000,000.00  
O&M Mechanism Type: Not reported  
O&M Amount: Not reported

**HWP:**

EPA Id: CAD044003556  
Cleanup Status: OPERATING PERMIT  
Latitude: 38.56946  
Longitude: -121.5210  
Facility Type: Permitted - Operating  
Facility Size: Standardized Series B  
Team: PHILLIP BLUM  
Supervisor: RICARDO GONZALEZ  
Site Code: 100294  
Assembly District: 7  
Senate District: 6  
Public Information Officer: Not reported

**Activities:**

EPA Id: CAD044003556  
Facility Type: Permitted - Operating  
Unit Names: Not reported  
Event Description: Renewal - No Changes - ADMINISTRATIVE REVIEW COMPLETE  
Actual Date: 12/05/2008

EPA Id: CAD044003556  
Facility Type: Permitted - Operating  
Unit Names: Not reported  
Event Description: Renewal - No Changes - 1ST NOTICE OF DEFICIENCY ISSUED  
Actual Date: 03/28/2012

EPA Id: CAD044003556  
Facility Type: Permitted - Operating  
Unit Names: DRUMSTORAGEAREA, ROLLOFFSLUDGE/SOLIDSTORAGE, SUMPTANK, TANK#1, TANK#2, TANK#3, TANK#4, TANK#5, TRUCKTOTRUCKTRANSFER  
Event Description: New Operating Permit - CEQA DETERMINATION  
Actual Date: 05/18/1999

Map ID  
Direction  
Distance  
Elevation

MAP FINDINGS

Site

Database(s)

EDR ID Number  
EPA ID Number

**RAMOS OIL RECYCLERS (Continued)**

**1000342155**

EPA Id:	CAD044003556
Facility Type:	Permitted - Operating
Unit Names:	Not reported
Event Description:	Renewal - No Changes - 2ND NOTICE OF DEFICIENCY ISSUED
Actual Date:	12/19/2012
EPA Id:	CAD044003556
Facility Type:	Permitted - Operating
Unit Names:	Not reported
Event Description:	Renewal - No Changes - APPLICATION PART A RECEIVED
Actual Date:	10/22/2008
EPA Id:	CAD044003556
Facility Type:	Permitted - Operating
Unit Names:	DRUMSTORAGEAREA, ROLLOFFSLUDGE/SOLIDSTORAGE, SUMPTANK, TANK#1, TANK#2, TANK#3, TANK#4, TANK#5, TRUCKTOTRUCKTRANSFER
Event Description:	New Operating Permit - CALL-IN LETTER ISSUED
Actual Date:	12/23/1996
EPA Id:	CAD044003556
Facility Type:	Permitted - Operating
Unit Names:	DRUMSTORAGEAREA, ROLLOFFSLUDGE/SOLIDSTORAGE, SUMPTANK, TANK#1, TANK#2, TANK#3, TANK#4, TANK#5, TRUCKTOTRUCKTRANSFER
Event Description:	New Operating Permit - FINAL PERMIT
Actual Date:	05/18/1999
EPA Id:	CAD044003556
Facility Type:	Permitted - Operating
Unit Names:	DRUMSTORAGEAREA, ROLLOFFSLUDGE/SOLIDSTORAGE, SUMPTANK, TANK#1, TANK#2, TANK#3, TANK#4, TANK#5, TRUCKTOTRUCKTRANSFER
Event Description:	New Operating Permit - FINAL PERMIT (EFFECTIVE)
Actual Date:	05/18/1999
EPA Id:	CAD044003556
Facility Type:	Permitted - Operating
Unit Names:	DRUMSTORAGEAREA, ROLLOFFSLUDGE/SOLIDSTORAGE, SUMPTANK, TANK#1, TANK#2, TANK#3, TANK#4, TANK#5, TRUCKTOTRUCKTRANSFER
Event Description:	New Operating Permit - PUBLIC COMMENT (BEGIN)
Actual Date:	03/24/1999
EPA Id:	CAD044003556
Facility Type:	Permitted - Operating
Unit Names:	Not reported
Event Description:	Renewal - No Changes - DISCLOSURE (CLEARED)
Actual Date:	12/30/2008
EPA Id:	CAD044003556
Facility Type:	Permitted - Operating
Unit Names:	DRUMSTORAGEAREA, ROLLOFFSLUDGE/SOLIDSTORAGE, SUMPTANK, TANK#1, TANK#2, TANK#3, TANK#4, TANK#5, TRUCKTOTRUCKTRANSFER
Event Description:	New Operating Permit - FINAL PART A & PART B RECEIVED
Actual Date:	05/05/1997
EPA Id:	CAD044003556
Facility Type:	Permitted - Operating
Unit Names:	DRUMSTORAGEAREA, ROLLOFFSLUDGE/SOLIDSTORAGE, SUMPTANK, TANK#1, TANK#2, TANK#3, TANK#4, TANK#5, TRUCKTOTRUCKTRANSFER

Map ID  
Direction  
Distance  
Elevation

MAP FINDINGS

Site

Database(s)

EDR ID Number  
EPA ID Number

**RAMOS OIL RECYCLERS (Continued)**

**1000342155**

Event Description:	New Operating Permit - FINAL PERMIT (EXPIRES)
Actual Date:	05/18/2009
EPA Id:	CAD044003556
Facility Type:	Permitted - Operating
Unit Names:	Not reported
Event Description:	Renewal - No Changes - CALL-IN LETTER ISSUED
Actual Date:	07/03/2008
EPA Id:	CAD044003556
Facility Type:	Permitted - Operating
Unit Names:	Not reported
Event Description:	Renewal - No Changes - RESPONSE TO 1ST NOD RECEIVED
Actual Date:	07/30/2012
EPA Id:	CAD044003556
Facility Type:	Permitted - Operating
Unit Names:	DRUMSTORAGEAREA, ROLLOFFSLUDGE/SOLIDSTORAGE, SUMPTANK, TANK#1, TANK#2, TANK#3, TANK#4, TANK#5, TRUCKTOTRUCKTRANSFER
Event Description:	New Operating Permit - APPLICATION PART A RECEIVED
Actual Date:	10/31/1994
EPA Id:	CAD044003556
Facility Type:	Permitted - Operating
Unit Names:	DRUMSTORAGEAREA, ROLLOFFSLUDGE/SOLIDSTORAGE, SUMPTANK, TANK#1, TANK#2, TANK#3, TANK#4, TANK#5, TRUCKTOTRUCKTRANSFER
Event Description:	New Operating Permit - PUBLIC COMMENT (END)
Actual Date:	03/24/1999
EPA Id:	CAD044003556
Facility Type:	Permitted - Operating
Unit Names:	Not reported
Event Description:	Renewal - No Changes - RESPONSE TO 2ND NOD RECEIVED
Actual Date:	02/19/2013
EPA Id:	CAD044003556
Facility Type:	Permitted - Operating
Unit Names:	Not reported
Event Description:	Renewal - No Changes - APPLICATION PART B RECEIVED
Actual Date:	10/22/2008
Alias:	
EPA Id:	CAD044003556
Facility Type:	Permitted - Operating
Alias Type:	FRS
Alias:	110002645433
EPA Id:	CAD044003556
Facility Type:	Permitted - Operating
Alias Type:	APN
Alias:	058 270 06
EPA Id:	CAD044003556
Facility Type:	Permitted - Operating
Alias Type:	Project Code (Site Code)
Alias:	100294

Map ID  
Direction  
Distance  
Elevation

MAP FINDINGS

Site

Database(s)

EDR ID Number  
EPA ID Number

**RAMOS OIL RECYCLERS (Continued)**

**1000342155**

Maintenance:

EPA ID: CAD044003556  
Title: Permit Renewal Application Facility Site Visit and Coordination Meeting  
Document Type: Facility Site Visit  
Received Date: 11/20/2013

US FIN ASSUR:

EPA ID: CAD044003556  
Provider: ACSTAR INS. CO.  
EPA region: 9  
County: YOLO  
Mechanism type: SURETY BOND GUARANTEEING PAYMENTS TO A TRUST FUND  
Mechanism ID: F15712  
Cost estimate: 159538  
Face value: 159538  
Effective date: 7/28/2009

EPA ID: CAD044003556  
Provider: AISLIC  
EPA region: 9  
County: YOLO  
Mechanism type: INSURANCE  
Mechanism ID: ENV022440-10-02  
Cost estimate: 2000000  
Face value: 2000000  
Effective date: 4/1/2010

**H48**

**North** 1515 S RIVER  
**1/8-1/4** WEST SACRAMENTO, CA  
**0.204 mi.**  
**1079 ft.** Site 6 of 11 in cluster H

**AST A100344556**  
**N/A**

**Relative:**  
**Higher**

AST:  
Owner: RAMOS OIL - WEST SACRAMENTO 1  
Total Gallons: 92320  
Certified Unified Program Agencies: Yolo

**Actual:**  
**40 ft.**

**H49**

**North** KINDER MORGAN ENERGY PARTNERS - WEST SAC. STATION  
**1/8-1/4** 1570 RIVER RD S  
**0.207 mi.** WEST SACRAMENTO, CA  
**1091 ft.** Site 7 of 11 in cluster H

**SLIC S105982516**  
**N/A**

**Relative:**  
**Higher**

SLIC REG 5:  
Region: 5  
Facility Status: Feasibility Study  
Unit: Facility is a Spill or site  
Pollutant: TPH - g, d, BTEX, MTBE  
Lead Agency: DLL  
Date Filed: / /  
Report Date: / /  
Date Added: Not reported  
Date Closed: Not reported

**Actual:**  
**39 ft.**

Map ID  
Direction  
Distance  
Elevation

MAP FINDINGS

Site

Database(s)

EDR ID Number  
EPA ID Number

**H50**  
**North**  
**1/8-1/4**  
**0.207 mi.**  
**1091 ft.**  
**WEST SACRAMENTO STATION**  
**1570 RIVER**  
**WEST SACRAMENTO, CA 95691**  
**Site 8 of 11 in cluster H**

**Cortese**  
**HIST CORTESE**  
**ENF**  
**S105027367**  
**N/A**

**Relative:**  
**Higher**

**CORTESE:**

**Actual:**  
**39 ft.**

Region: CORTESE  
Envirostor Id: Not reported  
Site/Facility Type: Not reported  
Cleanup Status: Not reported  
Status Date: Not reported  
Site Code: Not reported  
Latitude: Not reported  
Longitude: Not reported  
Owner: Not reported  
Enf Type: Not reported  
Swat R: Not reported  
Flag: CORTESE  
Order No: Not reported  
Waste Discharge System No: Not reported  
Effective Date: Not reported  
Region 2: 5S  
WID Id: 5A579000N01  
Solid Waste Id No: Not reported  
Waste Management Uit Name: Not reported

**HIST CORTESE:**

Region: CORTESE  
Facility County Code: 57  
Reg By: WBC&D  
Reg Id: 5A579000N01

**ENF:**

Region: 5S  
Facility Id: 272121  
Agency Name: Santa Fe Pacific Pipeline LP  
Place Type: Facility  
Place Subtype: Not reported  
Facility Type: Industrial  
Agency Type: Privately-Owned Business  
# Of Agencies: 1  
Place Latitude: 38.569412  
Place Longitude: -121.522369  
SIC Code 1: 5171  
SIC Desc 1: Petroleum Bulk Stations and Terminals  
SIC Code 2: Not reported  
SIC Desc 2: Not reported  
SIC Code 3: Not reported  
SIC Desc 3: Not reported  
NAICS Code 1: Not reported  
NAICS Desc 1: Not reported  
NAICS Code 2: Not reported  
NAICS Desc 2: Not reported  
NAICS Code 3: Not reported  
NAICS Desc 3: Not reported  
# Of Places: 1  
Source Of Facility: Reg Meas

Map ID  
Direction  
Distance  
Elevation

MAP FINDINGS

Site

Database(s)

EDR ID Number  
EPA ID Number

**WEST SACRAMENTO STATION (Continued)**

**S105027367**

Design Flow:	Not reported
Threat To Water Quality:	Not reported
Complexity:	Not reported
Pretreatment:	Not reported
Facility Waste Type:	Not reported
Facility Waste Type 2:	Not reported
Facility Waste Type 3:	Not reported
Facility Waste Type 4:	Not reported
Program:	DISCHLND
Program Category1:	UNREGS
Program Category2:	UNREGS
# Of Programs:	1
WDID:	5A579000N01
Reg Measure Id:	158942
Reg Measure Type:	Unregulated
Region:	5S
Order #:	Not reported
Npdes# CA#:	Not reported
Major-Minor:	Not reported
Npdes Type:	Not reported
Reclamation:	Not reported
Dredge Fill Fee:	Not reported
301H:	Not reported
Application Fee Amt Received:	Not reported
Status:	Never Active
Status Date:	02/20/2013
Effective Date:	Not reported
Expiration/Review Date:	Not reported
Termination Date:	Not reported
WDR Review - Amend:	Not reported
WDR Review - Revise/Renew:	Not reported
WDR Review - Rescind:	Not reported
WDR Review - No Action Required:	Not reported
WDR Review - Pending:	Not reported
WDR Review - Planned:	Not reported
Status Enrollee:	N
Individual/General:	I
Fee Code:	Not reported
Direction/Voice:	Passive
Enforcement Id(EID):	224210
Region:	5S
Order / Resolution Number:	R5-1992-0714
Enforcement Action Type:	Clean-up and Abatement Order
Effective Date:	12/02/1992
Adoption/Issuance Date:	Not reported
Achieve Date:	Not reported
Termination Date:	Not reported
ACL Issuance Date:	Not reported
EPL Issuance Date:	Not reported
Status:	Active
Title:	CAO R5-1992-0714 for Santa Fe Pacific Pipeline LP, West Sacramento Station
Description:	ORDER DIRECTS DISCHARGER TO SUBMIT FINAL REMEDIATION PLAN BY 1 DEC 1993.
Program:	DISCHLND
Latest Milestone Completion Date:	Not reported
# Of Programs1:	1

Map ID  
Direction  
Distance  
Elevation

MAP FINDINGS

Site

Database(s)

EDR ID Number  
EPA ID Number

**WEST SACRAMENTO STATION (Continued)**

**S105027367**

Total Assessment Amount: 0  
Initial Assessed Amount: 0  
Liability \$ Amount: 0  
Project \$ Amount: 0  
Liability \$ Paid: 0  
Project \$ Completed: 0  
Total \$ Paid/Completed Amount: 0

51  
SW  
1/8-1/4  
0.209 mi.  
1106 ft.

**2170 GEARY ST  
WEST SACRAMENTO, CA 95691**

**EDR US Hist Cleaners 1015019379  
N/A**

**Relative:  
Lower**

EDR Historical Cleaners:  
Name: ALL CLEAN CARPET CLEANING  
Year: 2008

**Actual:  
18 ft.**

Address: 2170 GEARY ST

H52  
North  
1/8-1/4  
0.211 mi.  
1113 ft.

**B AND T ENTERPRISE  
1550 S RIVER RD  
W SACRAMENTO, CA 95691**

**RCRA-SQG 1000111167  
CAD093581411**

**Site 9 of 11 in cluster H**

**Relative:  
Higher**

RCRA-SQG:  
Date form received by agency: 02/13/2001  
Facility name: B AND T ENTERPRISE  
Facility address: 1550 S RIVER RD  
W SACRAMENTO, CA 95691

**Actual:  
39 ft.**

EPA ID: CAD093581411  
Mailing address: PO BOX 2150  
SPARKS, NV 89432  
Contact: BRUCE LEWIS  
Contact address: 1550 S RIVER RD  
W SACRAMENTO, CA 95691  
Contact country: US  
Contact telephone: (916) 372-5041  
Contact email: Not reported  
EPA Region: 09  
Classification: Small Small Quantity Generator  
Description: Handler: generates more than 100 and less than 1000 kg of hazardous waste during any calendar month and accumulates less than 6000 kg of hazardous waste at any time; or generates 100 kg or less of hazardous waste during any calendar month, and accumulates more than 1000 kg of hazardous waste at any time

**Owner/Operator Summary:**

Owner/operator name: DONALD E BROOKS  
Owner/operator address: PO BOX 2150  
SPARKS, NV 89432  
Owner/operator country: Not reported  
Owner/operator telephone: (775) 331-1940  
Legal status: Private  
Owner/Operator Type: Owner  
Owner/Op start date: Not reported

Map ID  
Direction  
Distance  
Elevation

MAP FINDINGS

Site

Database(s)

EDR ID Number  
EPA ID Number

**B AND T ENTERPRISE (Continued)**

**1000111167**

Owner/Op end date: Not reported

Owner/operator name: NOT REQUIRED  
Owner/operator address: NOT REQUIRED  
NOT REQUIRED, ME 99999

Owner/operator country: Not reported  
Owner/operator telephone: (415) 555-1212  
Legal status: Private  
Owner/Operator Type: Operator  
Owner/Op start date: Not reported  
Owner/Op end date: Not reported

**Handler Activities Summary:**

U.S. importer of hazardous waste: No  
Mixed waste (haz. and radioactive): No  
Recycler of hazardous waste: No  
Transporter of hazardous waste: No  
Treater, storer or disposer of HW: No  
Underground injection activity: No  
On-site burner exemption: No  
Furnace exemption: No  
Used oil fuel burner: No  
Used oil processor: No  
User oil refiner: No  
Used oil fuel marketer to burner: No  
Used oil Specification marketer: No  
Used oil transfer facility: No  
Used oil transporter: No

**Historical Generators:**

Date form received by agency: 09/01/1996  
Facility name: B AND T ENTERPRISE  
Classification: Small Quantity Generator

**Hazardous Waste Summary:**

Waste code: D001  
Waste name: IGNITABLE HAZARDOUS WASTES ARE THOSE WASTES WHICH HAVE A FLASHPOINT OF LESS THAN 140 DEGREES FAHRENHEIT AS DETERMINED BY A PENSKEY-MARTENS CLOSED CUP FLASH POINT TESTER. ANOTHER METHOD OF DETERMINING THE FLASH POINT OF A WASTE IS TO REVIEW THE MATERIAL SAFETY DATA SHEET, WHICH CAN BE OBTAINED FROM THE MANUFACTURER OR DISTRIBUTOR OF THE MATERIAL. LACQUER THINNER IS AN EXAMPLE OF A COMMONLY USED SOLVENT WHICH WOULD BE CONSIDERED AS IGNITABLE HAZARDOUS WASTE.

Waste code: D018  
Waste name: BENZENE

Waste code: D039  
Waste name: TETRACHLOROETHYLENE

Waste code: D040  
Waste name: TRICHLOROETHYLENE

Violation Status: No violations found

Map ID  
Direction  
Distance  
Elevation

MAP FINDINGS

Site

Database(s)

EDR ID Number  
EPA ID Number

53  
North  
1/8-1/4  
0.213 mi.  
1126 ft.

**COLE S SHELL SERVICE**  
**1500 JEFFERSON LN**  
**WEST SACRAMENTO, CA**

EDR US Hist Auto Stat

1009021409  
N/A

**Relative:**  
**Lower**

EDR Historical Auto Stations:

Name: COLE S SHELL SERVICE  
Year: 1970  
Type: GASOLINE STATIONS

**Actual:**  
**23 ft.**

H54  
North  
1/8-1/4  
0.220 mi.  
1159 ft.

**LUCKY FRUIT & PRODUCE CO**  
**1540 S RIVER RD**  
**WEST SACRAMENTO, CA 95691**

UST

U003850887  
N/A

Site 10 of 11 in cluster H

**Relative:**  
**Higher**

YOLO CO. UST:

Facility Id: FA0000460  
Owner Id: OW0000289  
Owner Name: GUSTAFSON STANLEY NOR-CAL MWK  
Owner Address: 1971 SANTA MARIA WY  
Owner City/State/Zip: SACRAMENTO, CA 95825  
Billing Name: LUCKY FRUIT & PRODUCE CO  
Billing Address1: 1971 SANTA MARIA WAY  
Billing City/State/Zip: SACRAMENTO, CA 95825  
Contact Name: Not reported  
Contact Phone: Not reported  
Current Status: Inactive, non-billable  
Program Element: 2306 - UST PERMANENT CLOSURE PERMIT  
Business Code: 09 - UNKNOWN  
Business Type: 6 - OTHER

**Actual:**  
**40 ft.**

Tank Number: 1  
Tank Status: Inactive  
Tank Type: Petroleum  
Tank Description: DOUBLE-WALL  
Tank Capacity: 1000  
Product Type: Regular Unleaded  
Leak Detection Number: Not reported  
LEA Id: Not reported  
Surcharge Year: Not reported  
INVGEN: 000460

Tank Number: 1  
Tank Status: Inactive  
Tank Type: Petroleum  
Tank Description: DOUBLE-WALL  
Tank Capacity: 1,000  
Product Type: Regular Unleaded  
Leak Detection Number: 0  
LEA Id: Not reported  
Surcharge Year: 01/01/92  
INVGEN: 1992000266

Map ID  
Direction  
Distance  
Elevation

MAP FINDINGS

Site

Database(s)

EDR ID Number  
EPA ID Number

**H55**  
**North**  
**1/8-1/4**  
**0.220 mi.**  
**1159 ft.**  
**NOR-CAL MILLWORK, INC.**  
**1540 S RIVER RD**  
**WEST SACRAMENTO, CA 95691**  
**Site 11 of 11 in cluster H**

**HIST UST**    **U001614222**  
**N/A**

**Relative:**  
**Higher**

HIST UST:

Region: STATE  
Facility ID: 00000064222  
Facility Type: Other  
Other Type: MILLWORK MFR.  
Total Tanks: 0002  
Contact Name: Not reported  
Telephone: 9163711556  
Owner Name: STANLEY R GUSTAFSON  
Owner Address: 1971 SANTA MARIA WAY  
Owner City,St,Zip: SACRAMENTO, CA 95825

**Actual:**  
**40 ft.**

Tank Num: 001  
Container Num: 1  
Year Installed: 1965  
Tank Capacity: 00001000  
Tank Used for: PRODUCT  
Type of Fuel: UNLEADED  
Tank Construction: Not reported  
Leak Detection: None

Tank Num: 002  
Container Num: 2  
Year Installed: 1965  
Tank Capacity: 00001000  
Tank Used for: PRODUCT  
Type of Fuel: UNLEADED  
Tank Construction: Not reported  
Leak Detection: None

**56**  
**North**  
**1/4-1/2**  
**0.252 mi.**  
**1330 ft.**  
**LUCKY DRAYAGE**  
**1520 RIVER**  
**WEST SACRAMENTO, CA 95818**

**HIST CORTESE**    **S105027366**  
**ENVIROSTOR**    **N/A**

**Relative:**  
**Higher**

HIST CORTESE:

Region: CORTESE  
Facility County Code: 57  
Reg By: CALSI  
Reg Id: 57420003

**Actual:**  
**39 ft.**

ENVIROSTOR:

Facility ID: 57420003  
Status: Refer: RWQCB  
Status Date: 01/29/1987  
Site Code: Not reported  
Site Type: Historical  
Site Type Detailed: \* Historical  
Acres: Not reported  
NPL: NO  
Regulatory Agencies: NONE SPECIFIED  
Lead Agency: NONE SPECIFIED

Map ID  
Direction  
Distance  
Elevation

MAP FINDINGS

Site

Database(s)

EDR ID Number  
EPA ID Number

**LUCKY DRAYAGE (Continued)**

**S105027366**

Program Manager: Not reported  
Supervisor: Referred - Not Assigned  
Division Branch: Cleanup Sacramento  
Assembly: 7  
Senate: 6  
Special Program: Not reported  
Restricted Use: NO  
Site Mgmt Req: NONE SPECIFIED  
Funding: Not reported  
Latitude: 38.57076  
Longitude: -121.5219  
APN: NONE SPECIFIED  
Past Use: NONE SPECIFIED  
Potential COC: \* UNSPECIFIED ORGANIC LIQUID MIXTURE  
Confirmed COC: NONE SPECIFIED  
Potential Description: NONE SPECIFIED  
Alias Name: LUCKY PRODUCE TRANS  
Alias Type: Alternate Name  
Alias Name: 57420003  
Alias Type: Envirostor ID Number

**Completed Info:**

Completed Area Name: PROJECT WIDE  
Completed Sub Area Name: Not reported  
Completed Document Type: Site Screening  
Completed Date: 01/28/1987  
Comments: SITE SCREENING DONE. NO INFORMATION IN FILE.

Completed Area Name: PROJECT WIDE  
Completed Sub Area Name: Not reported  
Completed Document Type: \* Discovery  
Completed Date: 03/26/1982  
Comments: FACILITY IDENTIFIED: OBSERVED ON DRIVE BYS - ACTIVE SITE. PETROLEUM SPILLS & WASTE TO STREET DRAIN. FINAL STRATEGY SITE REFERRED: TO COUNTY HEALTH AND RWQCB.

Future Area Name: Not reported  
Future Sub Area Name: Not reported  
Future Document Type: Not reported  
Future Due Date: Not reported  
Schedule Area Name: Not reported  
Schedule Sub Area Name: Not reported  
Schedule Document Type: Not reported  
Schedule Due Date: Not reported  
Schedule Revised Date: Not reported

**I57  
NE  
1/4-1/2  
0.284 mi.  
1499 ft.**

**MILLER PARK  
2701 HARBOR VIEW DR  
SACRAMENTO, CA 95831**

**Site 1 of 5 in cluster I**

**LUST S105033825  
N/A**

**Relative:  
Lower**

LUST REG 5:  
Region: 5  
Status: Case Closed  
Case Number: 340206  
Case Type: Soil only  
Substance: GASOLINE

**Actual:  
27 ft.**

Map ID  
Direction  
Distance  
Elevation

MAP FINDINGS

Site

Database(s)

EDR ID Number  
EPA ID Number

**MILLER PARK (Continued)**

**S105033825**

Staff Initials: VJF  
Lead Agency: Local  
Program: LUST  
MTBE Code: N/A

**I58  
NE  
1/4-1/2  
0.285 mi.  
1503 ft.**

**SACRAMENTO MARINA  
2701 MARINA VIEW DR  
SACRAMENTO, CA 95818**

**Site 2 of 5 in cluster I**

**LUST  
Sacramento Co. CS  
UST  
Sacramento Co. ML**

**U003786922  
N/A**

**Relative:  
Lower**

**LUST:**

**Actual:  
28 ft.**

Region: STATE  
Global Id: T0606791621  
Latitude: 38.568097  
Longitude: -121.517236  
Case Type: LUST Cleanup Site  
Status: Completed - Case Closed  
Status Date: 04/04/2001  
Lead Agency: SACRAMENTO COUNTY LOP  
Case Worker: Not reported  
Local Agency: Not reported  
RB Case Number: 341342  
LOC Case Number: F562  
File Location: Local Agency  
Potential Media Affect: Aquifer used for drinking water supply  
Potential Contaminants of Concern: Gasoline  
Site History: Not reported

Click here to access the California GeoTracker records for this facility:

**Contact:**

Global Id: T0606791621  
Contact Type: Regional Board Caseworker  
Contact Name: VERA FISCHER  
Organization Name: CENTRAL VALLEY RWQCB (REGION 5S)  
Address: 11020 SUN CENTER DRIVE #200  
City: RANCHO CORDOVA  
Email: vera.fischer@waterboards.ca.gov  
Phone Number: Not reported

**Status History:**

Global Id: T0606791621  
Status: Open - Case Begin Date  
Status Date: 08/04/1999

Global Id: T0606791621  
Status: Completed - Case Closed  
Status Date: 04/04/2001

**Regulatory Activities:**

Global Id: T0606791621  
Action Type: Other  
Date: 01/01/1950  
Action: Leak Reported

Global Id: T0606791621

Map ID  
Direction  
Distance  
Elevation

MAP FINDINGS

Site

Database(s)

EDR ID Number  
EPA ID Number

**SACRAMENTO MARINA (Continued)**

**U003786922**

Action Type: Other  
Date: 01/01/1950  
Action: Leak Discovery

**LUST REG 5:**

Region: 5  
Status: Case Closed  
Case Number: 341342  
Case Type: Drinking Water Aquifer affected  
Substance: GASOLINE  
Staff Initials: VJF  
Lead Agency: Local  
Program: LUST  
MTBE Code: 0

**Sacramento Co. CS:**

State Site Number: F562  
Lead Staff: Leibold, R.  
Lead Agency: HM  
Remedial Action Taken: NO  
Substance: Automotive(motor gasoline and additives)  
Date Reported: 05/02/2000  
Facility Id: RO0001424  
Case Type: Other ground water affected  
Case Closed: Y  
**Date Closed: 03/28/2001**

**UST:**

Facility ID: FA0011736  
Latitude: 38.56817  
Longitude: -121.51721  
Permitting AgencySACRAMENTO COUNTY

**Sacramento Co. ML:**

Facility Id: U0015386  
Facility Status: Inactive. Included on a listing no longer updated.  
FD: U  
Billing Codes BP: Out of Business  
Billing Codes UST: No Tanks  
WG Bill Code: Oil Changed by Outside Company-No Fee  
Target Property Bill Cod: 51  
Food Bill Code: 51  
CUPA Permit Date: Not reported  
HAZMAT Permit Date: Not reported  
HAZMAT Inspection Date: Not reported  
Hazmat Date BP Received: Not reported  
UST Permit Dt: 07/14/1988  
UST Inspection Date: 07/09/1990  
UST Tank Test Date: 11/02/1990  
Number of Tanks: 0  
UST Tank Test Date: Not reported  
SIC Code: 9199  
Tier Permitting: Not reported  
AST Bill Code: Not reported

Map ID  
Direction  
Distance  
Elevation

MAP FINDINGS

Site

Database(s)

EDR ID Number  
EPA ID Number

**SACRAMENTO MARINA (Continued)**

**U003786922**

CALARP Bill Code: Not reported

Facility Id: Not reported  
Facility Status: Not reported  
FD: Not reported  
Billing Codes BP: A  
Billing Codes UST: A  
WG Bill Code: A  
Target Property Bill Cod: Not reported  
Food Bill Code: Not reported  
CUPA Permit Date: Not reported  
HAZMAT Permit Date: Not reported  
HAZMAT Inspection Date: Not reported  
Hazmat Date BP Received: Not reported  
UST Permit Dt: Not reported  
UST Inspection Date: Not reported  
UST Tank Test Date: Not reported  
Number of Tanks: 1  
UST Tank Test Date: Not reported  
SIC Code: Not reported  
Tier Permitting: Not reported  
AST Bill Code: Not reported  
CALARP Bill Code: Not reported

**I59  
NE  
1/4-1/2  
0.299 mi.  
1579 ft.**

**MILLER PARK BOAT HARBOR  
2701 HARBOR VIEW DR  
SACRAMENTO, CA 95818**  
**Site 3 of 5 in cluster I**

**HIST CORTESE  
LUST  
Sacramento Co. CS  
HIST UST  
Sacramento Co. ML**

**U001615387  
N/A**

**Relative:  
Lower**

HIST CORTESE:  
Region: CORTESE  
Facility County Code: 34  
Reg By: LTNKA  
Reg Id: 340206

**Actual:  
28 ft.**

LUST:  
Region: STATE  
Global Id: T0606700153  
Latitude: 38.5680765  
Longitude: -121.5172619  
Case Type: LUST Cleanup Site  
Status: Completed - Case Closed  
Status Date: 05/23/1988  
Lead Agency: SACRAMENTO COUNTY LOP  
Case Worker: Not reported  
Local Agency: Not reported  
RB Case Number: 340206  
LOC Case Number: R091  
File Location: Not reported  
Potential Media Affect: Soil  
Potential Contaminants of Concern: Gasoline  
Site History: Not reported

Click here to access the California GeoTracker records for this facility:

Contact:  
Global Id: T0606700153

Map ID  
Direction  
Distance  
Elevation

MAP FINDINGS

Site

Database(s)

EDR ID Number  
EPA ID Number

**MILLER PARK BOAT HARBOR (Continued)**

**U001615387**

Contact Type: Regional Board Caseworker  
Contact Name: VERA FISCHER  
Organization Name: CENTRAL VALLEY RWQCB (REGION 5S)  
Address: 11020 SUN CENTER DRIVE #200  
City: RANCHO CORDOVA  
Email: vera.fischer@waterboards.ca.gov  
Phone Number: Not reported

**Status History:**

Global Id: T0606700153  
Status: Open - Case Begin Date  
Status Date: 11/25/1987

Global Id: T0606700153  
Status: Open - Site Assessment  
Status Date: 12/07/1987

Global Id: T0606700153  
Status: Completed - Case Closed  
Status Date: 05/23/1988

**Regulatory Activities:**

Global Id: T0606700153  
Action Type: Other  
Date: 01/01/1950  
Action: Leak Reported

Global Id: T0606700153  
Action Type: Other  
Date: 01/01/1950  
Action: Leak Discovery

**Sacramento Co. CS:**

State Site Number: R091  
Lead Staff: None assigned, H.  
Lead Agency: HM  
Remedial Action Taken: NO  
Substance: Automotive(motor gasoline and additives)  
Date Reported: Not reported  
Facility Id: RO0000618  
Case Type: Not reported  
Case Closed: Y  
**Date Closed: Not reported**

**HIST UST:**

Region: STATE  
Facility ID: 00000018378  
Facility Type: Other  
Other Type: BOAT HARBOR  
Total Tanks: 0004  
Contact Name: DOUG RENZ  
Telephone: 9164495712  
Owner Name: CITY OF SACRAMENTO  
Owner Address: 5730 24TH ST.

Map ID  
Direction  
Distance  
Elevation

MAP FINDINGS

Site

Database(s)

EDR ID Number  
EPA ID Number

**MILLER PARK BOAT HARBOR (Continued)**

**U001615387**

Owner City,St,Zip: SACRAMENTO, CA 95822

Tank Num: 001  
Container Num: BH-101  
Year Installed: Not reported  
Tank Capacity: 00008000  
Tank Used for: PRODUCT  
Type of Fuel: REGULAR  
Tank Construction: Not reported  
Leak Detection: Stock Inventor

Tank Num: 002  
Container Num: BH-102  
Year Installed: 1983  
Tank Capacity: 00012408  
Tank Used for: PRODUCT  
Type of Fuel: REGULAR  
Tank Construction: 1/4 inches  
Leak Detection: Stock Inventor

Tank Num: 003  
Container Num: BH-101  
Year Installed: Not reported  
Tank Capacity: 00008000  
Tank Used for: PRODUCT  
Type of Fuel: REGULAR  
Tank Construction: Not reported  
Leak Detection: Stock Inventor

Tank Num: 004  
Container Num: BH-102  
Year Installed: 1983  
Tank Capacity: 00012408  
Tank Used for: PRODUCT  
Type of Fuel: REGULAR  
Tank Construction: 1/4 inches  
Leak Detection: Stock Inventor

**Sacramento Co. ML:**

Facility Id: U001538  
Facility Status: Inactive. Included on a listing no longer updated.  
FD: U  
Billing Codes BP: Disclaimer  
Billing Codes UST: No Tanks  
WG Bill Code: Oil Changed by Outside Company-No Fee  
Target Property Bill Cod: 50  
Food Bill Code: 50  
CUPA Permit Date: Not reported  
HAZMAT Permit Date: 07/14/1988  
HAZMAT Inspection Date: 05/19/1988  
Hazmat Date BP Received: Not reported  
UST Permit Dt: 07/14/1988  
UST Inspection Date: 05/19/1988  
UST Tank Test Date: 11/12/1991  
Number of Tanks: 0  
UST Tank Test Date: Not reported  
SIC Code: 5541

Map ID  
Direction  
Distance  
Elevation

MAP FINDINGS

Site

Database(s)

EDR ID Number  
EPA ID Number

**MILLER PARK BOAT HARBOR (Continued)**

**U001615387**

Tier Permitting: Not reported  
AST Bill Code: Not reported  
CALARP Bill Code: Not reported

**60**  
**NNW**  
**1/4-1/2**  
**0.309 mi.**  
**1632 ft.**

**15TH ST FIRE STATION**  
**132 15TH ST**  
**WEST SACRAMENTO, CA 95691**

**HIST CORTESE**  
**LUST**  
**S102423381**  
**N/A**

**Relative:**  
**Lower**

HIST CORTESE:  
Region: CORTESE  
Facility County Code: 57  
Reg By: LTNKA  
Reg Id: 570078

**Actual:**  
**23 ft.**

**LUST:**

Region: STATE  
Global Id: T0611300051  
Latitude: 38.571297  
Longitude: -121.525918  
Case Type: LUST Cleanup Site  
Status: Completed - Case Closed  
Status Date: 09/11/2000  
Lead Agency: CENTRAL VALLEY RWQCB (REGION 5S)  
Case Worker: DFS  
Local Agency: Not reported  
RB Case Number: 570078  
LOC Case Number: Not reported  
File Location: Not reported  
Potential Media Affect: Aquifer used for drinking water supply  
Potential Contaminants of Concern: Gasoline  
Site History: Not reported

[Click here to access the California GeoTracker records for this facility:](#)

**Contact:**

Global Id: T0611300051  
Contact Type: Regional Board Caseworker  
Contact Name: DAVID STAVAREK  
Organization Name: CENTRAL VALLEY RWQCB (REGION 5S)  
Address: 11020 SUN CENTER DRIVE #200  
City: RANCHO CORDOVA  
Email: dstavarek@waterboards.ca.gov  
Phone Number: Not reported

**Status History:**

Global Id: T0611300051  
Status: Open - Case Begin Date  
Status Date: 04/20/1988

Global Id: T0611300051  
Status: Open - Site Assessment  
Status Date: 04/20/1988

Global Id: T0611300051  
Status: Open - Verification Monitoring

Map ID  
Direction  
Distance  
Elevation

MAP FINDINGS

Site

Database(s)

EDR ID Number  
EPA ID Number

**15TH ST FIRE STATION (Continued)**

**S102423381**

Status Date: 02/19/1999  
  
Global Id: T0611300051  
Status: Completed - Case Closed  
Status Date: 09/11/2000

Regulatory Activities:

Global Id: T0611300051  
Action Type: ENFORCEMENT  
Date: 01/12/2000  
Action: Staff Letter

Global Id: T0611300051  
Action Type: Other  
Date: 01/01/1950  
Action: Leak Discovery

Global Id: T0611300051  
Action Type: Other  
Date: 01/01/1950  
Action: Leak Reported

LUST REG 5:

Region: 5  
Status: Case Closed  
Case Number: 570078  
Case Type: Drinking Water Aquifer affected  
Substance: REGULR GASOLINE  
Staff Initials: DFS  
Lead Agency: Regional  
Program: LUST  
MTBE Code: N/A

**J61**  
**North**  
**1/4-1/2**  
**0.313 mi.**  
**1652 ft.**  
**KAMBOJ OIL INC- CUPA**  
**45 15TH ST**  
**WEST SACRAMENTO, CA 95691**  
**Site 1 of 3 in cluster J**

**LUST** **U003895215**  
**UST** **N/A**

**Relative:**  
**Lower**

LUST:

**Actual:**  
**24 ft.**

Region: STATE  
Global Id: T0611393675  
Latitude: 38.571281134  
Longitude: -121.523605954  
Case Type: LUST Cleanup Site  
Status: Completed - Case Closed  
Status Date: 10/04/2011  
Lead Agency: CENTRAL VALLEY RWQCB (REGION 5S)  
Case Worker: DFS  
Local Agency: YOLO COUNTY  
RB Case Number: 570304  
LOC Case Number: Not reported  
File Location: Not reported  
Potential Media Affect: Aquifer used for drinking water supply  
Potential Contaminants of Concern: Gasoline  
Site History: The case was opened following an unauthorized release from an

Map ID  
Direction  
Distance  
Elevation

MAP FINDINGS

Site

Database(s)

EDR ID Number  
EPA ID Number

**KAMBOJ OIL INC- CUPA (Continued)**

**U003895215**

underground storage tank system at the subject site. Corrective action is underway as directed by the CVRWQCB. Corrective action may consist of preliminary site investigation, planning and implementation of remedial action, verification monitoring, or a combination thereof. A summary of the site history is available by clicking on either the "Cleanup Status History", "Regulatory Activities" or the "Site Maps/Documents" tab. For a complete site history the case file at the CVRWQCB should be consulted.

[Click here to access the California GeoTracker records for this facility:](#)

**Contact:**

Global Id: T0611393675  
Contact Type: Local Agency Caseworker  
Contact Name: ALEEM SHAFI  
Organization Name: YOLO COUNTY  
Address: 137 NORTH COTTONWOOD STREET, SUITE 2400  
City: WOODLAND  
Email: Not reported  
Phone Number: Not reported

Global Id: T0611393675  
Contact Type: Regional Board Caseworker  
Contact Name: DAVID STAVAREK  
Organization Name: CENTRAL VALLEY RWQCB (REGION 5S)  
Address: 11020 SUN CENTER DRIVE #200  
City: RANCHO CORDOVA  
Email: dstavarek@waterboards.ca.gov  
Phone Number: Not reported

**Status History:**

Global Id: T0611393675  
Status: Open - Case Begin Date  
Status Date: 01/12/1989

Global Id: T0611393675  
Status: Open - Site Assessment  
Status Date: 07/07/1998

Global Id: T0611393675  
Status: Open - Remediation  
Status Date: 01/12/2000

Global Id: T0611393675  
Status: Open - Site Assessment  
Status Date: 10/20/2004

Global Id: T0611393675  
Status: Open - Verification Monitoring  
Status Date: 06/27/2005

Global Id: T0611393675  
Status: Open - Site Assessment  
Status Date: 06/20/2007

Global Id: T0611393675  
Status: Open - Site Assessment

Map ID  
Direction  
Distance  
Elevation

MAP FINDINGS

Site

Database(s)

EDR ID Number  
EPA ID Number

**KAMBOJ OIL INC- CUPA (Continued)**

**U003895215**

Status Date: 06/25/2008

Global Id: T0611393675  
Status: Open - Remediation  
Status Date: 06/25/2009

Global Id: T0611393675  
Status: Open - Verification Monitoring  
Status Date: 06/25/2010

Global Id: T0611393675  
Status: Completed - Case Closed  
Status Date: 10/04/2011

**Regulatory Activities:**

Global Id: T0611393675  
Action Type: RESPONSE  
Date: 08/20/2004  
Action: Soil and Water Investigation Workplan

Global Id: T0611393675  
Action Type: RESPONSE  
Date: 07/31/2005  
Action: Monitoring Report - Quarterly

Global Id: T0611393675  
Action Type: RESPONSE  
Date: 10/31/2005  
Action: Monitoring Report - Quarterly

Global Id: T0611393675  
Action Type: RESPONSE  
Date: 10/30/2004  
Action: Monitoring Report - Quarterly

Global Id: T0611393675  
Action Type: RESPONSE  
Date: 08/29/2006  
Action: Correspondence

Global Id: T0611393675  
Action Type: RESPONSE  
Date: 03/04/2009  
Action: Verbal Communication

Global Id: T0611393675  
Action Type: RESPONSE  
Date: 01/31/2009  
Action: Monitoring Report - Quarterly

Global Id: T0611393675  
Action Type: RESPONSE  
Date: 04/01/2009  
Action: Correspondence

Global Id: T0611393675  
Action Type: RESPONSE

Map ID  
Direction  
Distance  
Elevation

MAP FINDINGS

Site

Database(s)

EDR ID Number  
EPA ID Number

**KAMBOJ OIL INC- CUPA (Continued)**

**U003895215**

Date:	10/22/2010
Action:	Other Workplan
Global Id:	T0611393675
Action Type:	RESPONSE
Date:	06/20/2007
Action:	Soil and Water Investigation Workplan
Global Id:	T0611393675
Action Type:	RESPONSE
Date:	07/31/2008
Action:	Monitoring Report - Quarterly
Global Id:	T0611393675
Action Type:	RESPONSE
Date:	09/28/2007
Action:	Other Report / Document
Global Id:	T0611393675
Action Type:	RESPONSE
Date:	04/30/2008
Action:	Monitoring Report - Quarterly
Global Id:	T0611393675
Action Type:	RESPONSE
Date:	07/11/2008
Action:	Soil and Water Investigation Workplan
Global Id:	T0611393675
Action Type:	RESPONSE
Date:	10/31/2010
Action:	Monitoring Report - Quarterly
Global Id:	T0611393675
Action Type:	ENFORCEMENT
Date:	06/26/2002
Action:	File review
Global Id:	T0611393675
Action Type:	ENFORCEMENT
Date:	06/04/2002
Action:	Notice to Comply
Global Id:	T0611393675
Action Type:	ENFORCEMENT
Date:	08/25/2008
Action:	Technical Correspondence / Assistance / Other
Global Id:	T0611393675
Action Type:	ENFORCEMENT
Date:	12/01/2008
Action:	Staff Letter
Global Id:	T0611393675
Action Type:	RESPONSE
Date:	09/26/2008
Action:	Soil and Water Investigation Report

Map ID  
Direction  
Distance  
Elevation

MAP FINDINGS

Site

Database(s)

EDR ID Number  
EPA ID Number

**KAMBOJ OIL INC- CUPA (Continued)**

**U003895215**

Global Id:	T0611393675
Action Type:	RESPONSE
Date:	10/31/2008
Action:	Monitoring Report - Quarterly
Global Id:	T0611393675
Action Type:	RESPONSE
Date:	04/30/2005
Action:	Monitoring Report - Quarterly
Global Id:	T0611393675
Action Type:	RESPONSE
Date:	04/30/2010
Action:	Monitoring Report - Quarterly
Global Id:	T0611393675
Action Type:	RESPONSE
Date:	10/31/2009
Action:	Monitoring Report - Quarterly
Global Id:	T0611393675
Action Type:	RESPONSE
Date:	01/31/2008
Action:	Monitoring Report - Quarterly
Global Id:	T0611393675
Action Type:	ENFORCEMENT
Date:	06/07/2011
Action:	Notification - Fee Title Owners Notice
Global Id:	T0611393675
Action Type:	ENFORCEMENT
Date:	10/20/2010
Action:	Staff Letter
Global Id:	T0611393675
Action Type:	ENFORCEMENT
Date:	01/22/2008
Action:	Technical Correspondence / Assistance / Other
Global Id:	T0611393675
Action Type:	ENFORCEMENT
Date:	09/28/2010
Action:	CUF5Y
Global Id:	T0611393675
Action Type:	RESPONSE
Date:	01/31/2007
Action:	Monitoring Report - Quarterly
Global Id:	T0611393675
Action Type:	RESPONSE
Date:	07/30/2010
Action:	Monitoring Report - Quarterly
Global Id:	T0611393675
Action Type:	RESPONSE

Map ID  
Direction  
Distance  
Elevation

MAP FINDINGS

Site

Database(s)

EDR ID Number  
EPA ID Number

**KAMBOJ OIL INC- CUPA (Continued)**

**U003895215**

Date:	01/31/2010
Action:	Monitoring Report - Quarterly
Global Id:	T0611393675
Action Type:	RESPONSE
Date:	02/18/2005
Action:	Soil and Water Investigation Report
Global Id:	T0611393675
Action Type:	RESPONSE
Date:	01/30/2004
Action:	Monitoring Report - Quarterly
Global Id:	T0611393675
Action Type:	RESPONSE
Date:	04/30/2004
Action:	Monitoring Report - Quarterly
Global Id:	T0611393675
Action Type:	RESPONSE
Date:	12/14/2010
Action:	Correspondence
Global Id:	T0611393675
Action Type:	ENFORCEMENT
Date:	01/22/2008
Action:	* Verbal Communication
Global Id:	T0611393675
Action Type:	RESPONSE
Date:	07/31/2006
Action:	Monitoring Report - Quarterly
Global Id:	T0611393675
Action Type:	RESPONSE
Date:	04/30/2007
Action:	Monitoring Report - Quarterly
Global Id:	T0611393675
Action Type:	RESPONSE
Date:	07/30/2007
Action:	Monitoring Report - Quarterly
Global Id:	T0611393675
Action Type:	RESPONSE
Date:	10/15/2010
Action:	Correspondence
Global Id:	T0611393675
Action Type:	RESPONSE
Date:	07/28/2010
Action:	Verbal Communication
Global Id:	T0611393675
Action Type:	RESPONSE
Date:	01/31/2011
Action:	Monitoring Report - Quarterly

Map ID  
Direction  
Distance  
Elevation

MAP FINDINGS

Site

Database(s)

EDR ID Number  
EPA ID Number

**KAMBOJ OIL INC- CUPA (Continued)**

**U003895215**

Global Id:	T0611393675
Action Type:	RESPONSE
Date:	01/21/2011
Action:	Other Report / Document
Global Id:	T0611393675
Action Type:	ENFORCEMENT
Date:	11/17/2004
Action:	Technical Correspondence / Assistance / Other
Global Id:	T0611393675
Action Type:	RESPONSE
Date:	03/27/2009
Action:	Correspondence
Global Id:	T0611393675
Action Type:	Other
Date:	01/01/1950
Action:	Leak Discovery
Global Id:	T0611393675
Action Type:	RESPONSE
Date:	08/02/2011
Action:	Verbal Communication
Global Id:	T0611393675
Action Type:	ENFORCEMENT
Date:	05/06/2008
Action:	Technical Correspondence / Assistance / Other
Global Id:	T0611393675
Action Type:	ENFORCEMENT
Date:	01/25/2008
Action:	* Verbal Communication
Global Id:	T0611393675
Action Type:	ENFORCEMENT
Date:	08/18/2010
Action:	Staff Letter
Global Id:	T0611393675
Action Type:	ENFORCEMENT
Date:	10/04/2011
Action:	Closure/No Further Action Letter
Global Id:	T0611393675
Action Type:	ENFORCEMENT
Date:	07/19/2011
Action:	Technical Correspondence / Assistance / Other
Global Id:	T0611393675
Action Type:	ENFORCEMENT
Date:	02/28/2011
Action:	Staff Letter
Global Id:	T0611393675
Action Type:	RESPONSE

Map ID  
Direction  
Distance  
Elevation

MAP FINDINGS

Site

Database(s)

EDR ID Number  
EPA ID Number

**KAMBOJ OIL INC- CUPA (Continued)**

**U003895215**

Date:	01/30/2005
Action:	Monitoring Report - Quarterly
Global Id:	T0611393675
Action Type:	RESPONSE
Date:	04/07/2009
Action:	Verbal Communication
Global Id:	T0611393675
Action Type:	RESPONSE
Date:	05/05/2009
Action:	Correspondence
Global Id:	T0611393675
Action Type:	ENFORCEMENT
Date:	07/14/2009
Action:	Staff Letter
Global Id:	T0611393675
Action Type:	RESPONSE
Date:	09/19/2011
Action:	Clean Up Fund - 5-Year Review Summary
Global Id:	T0611393675
Action Type:	ENFORCEMENT
Date:	05/07/2008
Action:	Staff Letter
Global Id:	T0611393675
Action Type:	ENFORCEMENT
Date:	05/30/2007
Action:	Staff Letter
Global Id:	T0611393675
Action Type:	ENFORCEMENT
Date:	06/04/2002
Action:	* Historical Enforcement
Global Id:	T0611393675
Action Type:	ENFORCEMENT
Date:	06/22/2004
Action:	* Historical Enforcement
Global Id:	T0611393675
Action Type:	ENFORCEMENT
Date:	06/22/2004
Action:	Staff Letter
Global Id:	T0611393675
Action Type:	ENFORCEMENT
Date:	11/17/2004
Action:	Staff Letter
Global Id:	T0611393675
Action Type:	Other
Date:	01/01/1950
Action:	Leak Reported

Map ID  
Direction  
Distance  
Elevation

MAP FINDINGS

Site

Database(s)

EDR ID Number  
EPA ID Number

**KAMBOJ OIL INC- CUPA (Continued)**

**U003895215**

Global Id:	T0611393675
Action Type:	ENFORCEMENT
Date:	08/02/2011
Action:	Staff Letter
Global Id:	T0611393675
Action Type:	RESPONSE
Date:	09/09/2011
Action:	Well Destruction Workplan
Global Id:	T0611393675
Action Type:	ENFORCEMENT
Date:	06/27/2008
Action:	Technical Correspondence / Assistance / Other
Global Id:	T0611393675
Action Type:	RESPONSE
Date:	12/08/2008
Action:	Correspondence
Global Id:	T0611393675
Action Type:	RESPONSE
Date:	10/31/2007
Action:	Monitoring Report - Quarterly
Global Id:	T0611393675
Action Type:	RESPONSE
Date:	04/06/2009
Action:	Correspondence
Global Id:	T0611393675
Action Type:	RESPONSE
Date:	12/03/2008
Action:	Verbal Communication
Global Id:	T0611393675
Action Type:	RESPONSE
Date:	04/30/2009
Action:	Monitoring Report - Quarterly
Global Id:	T0611393675
Action Type:	ENFORCEMENT
Date:	07/03/2007
Action:	Staff Letter
Global Id:	T0611393675
Action Type:	ENFORCEMENT
Date:	06/27/2008
Action:	Staff Letter
Global Id:	T0611393675
Action Type:	RESPONSE
Date:	10/31/2006
Action:	Monitoring Report - Quarterly
Global Id:	T0611393675
Action Type:	RESPONSE

Map ID  
Direction  
Distance  
Elevation

MAP FINDINGS

Site

Database(s)

EDR ID Number  
EPA ID Number

**KAMBOJ OIL INC- CUPA (Continued)**

**U003895215**

Date: 01/30/2006  
Action: Monitoring Report - Quarterly

Global Id: T0611393675  
Action Type: RESPONSE  
Date: 04/30/2006  
Action: Monitoring Report - Quarterly

Global Id: T0611393675  
Action Type: RESPONSE  
Date: 07/30/2004  
Action: Monitoring Report - Quarterly

Global Id: T0611393675  
Action Type: RESPONSE  
Date: 01/15/2004  
Action: Other Report / Document

**UST:**

Facility ID: FA0000014  
Latitude: 38.57103  
Longitude: -121.52377  
Permitting Agency: YOLO COUNTY

**YOLO CO. UST:**

Facility Id: FA0015093  
Owner Id: OW0012236  
Owner Name: MEHROKIE KAVIRS  
Owner Address: 9397 MIKO CIR  
Owner City/State/Zip: ELK GROVE, CA 95624  
Billing Name: KAMBOJ OIL INC  
Billing Address1: 45 15TH STREET  
Billing City/State/Zip: WEST SACRAMENTO, CA 95691  
Contact Name: KUWIRS MWHROKE  
Contact Phone: 916-753-0177  
Current Status: Active, billable  
Program Element: 2300 - GEN UNDERGROUND STORAGE TANK  
Business Code: 01 - CORPORATION  
Business Type: 1 - MOTOR VEHICLE

Tank Number: 7  
Tank Status: Active  
Tank Type: Petroleum  
Tank Description: DOUBLE-WALL  
Tank Capacity: 12,000  
Product Type: Regular Unleaded  
Leak Detection Number: Not reported  
LEA Id: Not reported  
Surcharge Year: 08/01/01  
INVGEN: 000014

Tank Number: 1  
Tank Status: Inactive  
Tank Type: Petroleum  
Tank Description: DOUBLE-WALL

Map ID  
Direction  
Distance  
Elevation

MAP FINDINGS

Site

Database(s)

EDR ID Number  
EPA ID Number

**KAMBOJ OIL INC- CUPA (Continued)**

**U003895215**

Tank Capacity: 8,000  
Product Type: Petroleum Blend Fuel  
Leak Detection Number: Not reported  
LEA Id: Not reported  
Surcharge Year: Not reported  
INVGEN: 000014

Tank Number: 8  
Tank Status: Active  
Tank Type: Petroleum  
Tank Description: DOUBLE-WALL  
Tank Capacity: 12,000  
Product Type: Premium Unleaded  
Leak Detection Number: Not reported  
LEA Id: Not reported  
Surcharge Year: 08/01/01  
INVGEN: 000014

Tank Number: 2  
Tank Status: Inactive  
Tank Type: Petroleum  
Tank Description: DOUBLE-WALL  
Tank Capacity: 7,500  
Product Type: Petroleum Blend Fuel  
Leak Detection Number: Not reported  
LEA Id: Not reported  
Surcharge Year: Not reported  
INVGEN: 000014

Tank Number: 3  
Tank Status: Inactive  
Tank Type: Petroleum  
Tank Description: DOUBLE-WALL  
Tank Capacity: 5,000  
Product Type: Petroleum Blend Fuel  
Leak Detection Number: Not reported  
LEA Id: Not reported  
Surcharge Year: Not reported  
INVGEN: 000014

Tank Number: 4  
Tank Status: Inactive  
Tank Type: Petroleum  
Tank Description: DOUBLE-WALL  
Tank Capacity: 5,000  
Product Type: Petroleum Blend Fuel  
Leak Detection Number: Not reported  
LEA Id: Not reported  
Surcharge Year: Not reported  
INVGEN: 000014

Tank Number: 5  
Tank Status: Inactive  
Tank Type: Petroleum  
Tank Description: DOUBLE-WALL  
Tank Capacity: 500  
Product Type: Other

Map ID  
Direction  
Distance  
Elevation

MAP FINDINGS

Site

Database(s)

EDR ID Number  
EPA ID Number

**KAMBOJ OIL INC- CUPA (Continued)**

**U003895215**

Leak Detection Number: Not reported  
LEA Id: Not reported  
Surcharge Year: Not reported  
INVGEN: 000014  
  
Tank Number: 6  
Tank Status: Inactive  
Tank Type: Petroleum  
Tank Description: DOUBLE-WALL  
Tank Capacity: 2,000  
Product Type: Other  
Leak Detection Number: Not reported  
LEA Id: Not reported  
Surcharge Year: Not reported  
INVGEN: 000014

**J62**  
**North**  
**1/4-1/2**  
**0.313 mi.**  
**1652 ft.**  
**RICKY'S BEACON**  
**45 15TH ST**  
**WEST SACRAMENTO, CA 95691**  
**Site 2 of 3 in cluster J**

**LUST** **S105429585**  
**N/A**

**Relative:** LUST REG 5:  
**Lower** Region: 5  
Status: Pollution Characterization  
**Actual:** Case Number: 570304  
**24 ft.** Case Type: Drinking Water Aquifer affected  
Substance: GASOLINE  
Staff Initials: DFS  
Lead Agency: Regional  
Program: LUST  
MTBE Code: N/A

**I63**  
**NE**  
**1/4-1/2**  
**0.320 mi.**  
**1689 ft.**  
**SACRAMENTO TERMINAL**  
**66 BROADWAY**  
**SACRAMENTO, CA 95813**  
**Site 4 of 5 in cluster I**

**SLIC** **U001615023**  
**Sacramento Co. CS** **N/A**  
**HIST UST**

**Relative:** SLIC:  
**Lower** Region: STATE  
**Facility Status:** **Open - Remediation**  
**Actual:** Status Date: 01/10/2006  
**28 ft.** Global Id: SL372513618  
Lead Agency: CENTRAL VALLEY RWQCB (REGION 5S)  
Lead Agency Case Number: Not reported  
Latitude: 38.568609  
Longitude: -121.516801  
Case Type: Cleanup Program Site  
Case Worker: KAS  
Local Agency: Not reported  
RB Case Number: SL372513618  
File Location: Regional Board  
Potential Media Affected: Other Groundwater (uses other than drinking water)  
Potential Contaminants of Concern: \* Petroleum - Automotive gasolines, \* Petroleum - Diesel fuels  
Site History: The Site is within an industrial area of Sacramento and was formerly

Map ID  
Direction  
Distance  
Elevation

MAP FINDINGS

Site

Database(s)

EDR ID Number  
EPA ID Number

**SACRAMENTO TERMINAL (Continued)**

**U001615023**

utilized as a bulk fuel terminal from about 1916 until 1999. According to historical information, Associated Oil operated the bulk fuel facility from at least 1916 until 1937 when Associated Oil became Tidewater Associated Oil. The Site is listed in city directories as being operated by Tidewater Oil Company from 1956 until 1966 when Phillips Petroleum Company acquired Tidewater Oil Company. Phillips Petroleum has since merged with Conoco forming ConocoPhillips Company. The Tosco corporation took over ownership of the Site in 1978 and the terminal was demolished in 1999. Aboveground storage tanks, associated above and below ground piping, a loading rack, and several buildings were once present at the Site. The Sacramento River borders the Site to the west.

[Click here to access the California GeoTracker records for this facility:](#)

**Sacramento Co. CS:**

State Site Number: RB001  
Lead Staff: None assigned, H.  
Lead Agency: RW  
Remedial Action Taken: NO  
Substance: Automotive(motor gasoline and additives)  
Date Reported: Not reported  
Facility Id: RO0000259  
Case Type: Other ground water affected  
Case Closed: Not reported  
**Date Closed: Not reported**

**HIST UST:**

Region: STATE  
Facility ID: 00000008221  
Facility Type: Other  
Other Type: Not reported  
Total Tanks: 0001  
Contact Name: A. SELASCO  
Telephone: 9164428951  
Owner Name: TOSCO CORPORATION  
Owner Address: 2401 COLORADO AVENUE  
Owner City,St,Zip: SANTA MONICA, CA 90406

Tank Num: 001  
Container Num: 101  
Year Installed: 1979  
Tank Capacity: 00000550  
Tank Used for: WASTE  
Type of Fuel: DIESEL  
Tank Construction: Not reported  
Leak Detection: None

Map ID  
Direction  
Distance  
Elevation

MAP FINDINGS

Site

Database(s)

EDR ID Number  
EPA ID Number

I64  
NE  
1/4-1/2  
0.320 mi.  
1689 ft.

**SACRAMENTO TERMINAL**  
**66 BROADWAY**  
**SACRAMENTO, CA 95813**

**Site 5 of 5 in cluster I**

**CA FID UST**  
**SLIC**  
**SWEEPS UST**  
**Sacramento Co. ML**  
**EMI**

**S101629737**  
**N/A**

**Relative:**  
**Lower**

CA FID UST:

**Actual:**  
**28 ft.**

Facility ID: 34003215  
Regulated By: UTNKA  
Regulated ID: 00008221  
Cortese Code: Not reported  
SIC Code: Not reported  
Facility Phone: 9164428951  
Mail To: Not reported  
Mailing Address: P O BOX  
Mailing Address 2: Not reported  
Mailing City,St,Zip: SACRAMENTO 95813  
Contact: Not reported  
Contact Phone: Not reported  
DUNS Number: Not reported  
NPDES Number: Not reported  
EPA ID: Not reported  
Comments: Not reported  
Status: Active

SLIC REG 5:

Region: 5  
Facility Status: Remediation Underway  
Unit: Facility is a Spill or site  
Pollutant: TPH-d, g, MTBE  
Lead Agency: DLL  
Date Filed: / /  
Report Date: / /  
Date Added: Not reported  
Date Closed: Not reported

SWEEPS UST:

Status: Active  
Comp Number: 8221  
Number: 9  
Board Of Equalization: 44-018808  
Referral Date: 07-01-85  
Action Date: Not reported  
Created Date: 02-29-88  
Owner Tank Id: 101  
SWRCB Tank Id: 34-000-008221-000001  
Tank Status: A  
Capacity: 550  
Active Date: 07-01-85  
Tank Use: M.V. FUEL  
STG: W  
Content: DIESEL  
Number Of Tanks: 1

Sacramento Co. ML:

Facility Id: Not reported  
Facility Status: Inactive. Included on a listing no longer updated.  
FD: U

Map ID  
Direction  
Distance  
Elevation

MAP FINDINGS

Site

Database(s)

EDR ID Number  
EPA ID Number

**SACRAMENTO TERMINAL (Continued)**

**S101629737**

Billing Codes BP:	Out of Business
Billing Codes UST:	No Tanks
WG Bill Code:	Oil Changed by Outside Company-No Fee
Target Property Bill Cod:	51
Food Bill Code:	51
CUPA Permit Date:	Not reported
HAZMAT Permit Date:	Not reported
HAZMAT Inspection Date:	03/13/1992
Hazmat Date BP Received:	Not reported
UST Permit Dt:	Not reported
UST Inspection Date:	Not reported
UST Tank Test Date:	Not reported
Number of Tanks:	0
UST Tank Test Date:	03/13/1992
SIC Code:	3499
Tier Permitting:	Not reported
AST Bill Code:	Not reported
CALARP Bill Code:	Not reported

**EMI:**

Year:	1995
County Code:	34
Air Basin:	SV
Facility ID:	58
Air District Name:	SAC
SIC Code:	5171
Air District Name:	SACRAMENTO METROPOLITAN AQMD
Community Health Air Pollution Info System:	Not reported
Consolidated Emission Reporting Rule:	Not reported
Total Organic Hydrocarbon Gases Tons/Yr:	4
Reactive Organic Gases Tons/Yr:	4
Carbon Monoxide Emissions Tons/Yr:	0
NOX - Oxides of Nitrogen Tons/Yr:	0
SOX - Oxides of Sulphur Tons/Yr:	0
Particulate Matter Tons/Yr:	0
Part. Matter 10 Micrometers & Smlr Tons/Yr:	0

Year:	1996
County Code:	34
Air Basin:	SV
Facility ID:	58
Air District Name:	SAC
SIC Code:	5171
Air District Name:	SACRAMENTO METROPOLITAN AQMD
Community Health Air Pollution Info System:	Not reported
Consolidated Emission Reporting Rule:	Not reported
Total Organic Hydrocarbon Gases Tons/Yr:	9
Reactive Organic Gases Tons/Yr:	9
Carbon Monoxide Emissions Tons/Yr:	0
NOX - Oxides of Nitrogen Tons/Yr:	0
SOX - Oxides of Sulphur Tons/Yr:	0
Particulate Matter Tons/Yr:	0
Part. Matter 10 Micrometers & Smlr Tons/Yr:	0

Year:	1997
County Code:	34
Air Basin:	SV

Map ID  
Direction  
Distance  
Elevation

MAP FINDINGS

Site

Database(s)

EDR ID Number  
EPA ID Number

**SACRAMENTO TERMINAL (Continued)**

**S101629737**

Facility ID: 58  
Air District Name: SAC  
SIC Code: 5171  
Air District Name: SACRAMENTO METROPOLITAN AQMD  
Community Health Air Pollution Info System: Not reported  
Consolidated Emission Reporting Rule: Not reported  
Total Organic Hydrocarbon Gases Tons/Yr: 9  
Reactive Organic Gases Tons/Yr: 9  
Carbon Monoxide Emissions Tons/Yr: 0  
NOX - Oxides of Nitrogen Tons/Yr: 0  
SOX - Oxides of Sulphur Tons/Yr: 0  
Particulate Matter Tons/Yr: 0  
Part. Matter 10 Micrometers & Smllr Tons/Yr: 0

Year: 1998  
County Code: 34  
Air Basin: SV  
Facility ID: 58  
Air District Name: SAC  
SIC Code: 5171  
Air District Name: SACRAMENTO METROPOLITAN AQMD  
Community Health Air Pollution Info System: Not reported  
Consolidated Emission Reporting Rule: Not reported  
Total Organic Hydrocarbon Gases Tons/Yr: 5  
Reactive Organic Gases Tons/Yr: 5  
Carbon Monoxide Emissions Tons/Yr: 0  
NOX - Oxides of Nitrogen Tons/Yr: 0  
SOX - Oxides of Sulphur Tons/Yr: 0  
Particulate Matter Tons/Yr: 0  
Part. Matter 10 Micrometers & Smllr Tons/Yr: 0

Year: 1999  
County Code: 34  
Air Basin: SV  
Facility ID: 58  
Air District Name: SAC  
SIC Code: 5171  
Air District Name: SACRAMENTO METROPOLITAN AQMD  
Community Health Air Pollution Info System: Not reported  
Consolidated Emission Reporting Rule: Not reported  
Total Organic Hydrocarbon Gases Tons/Yr: 11  
Reactive Organic Gases Tons/Yr: 11  
Carbon Monoxide Emissions Tons/Yr: 0  
NOX - Oxides of Nitrogen Tons/Yr: 0  
SOX - Oxides of Sulphur Tons/Yr: 0  
Particulate Matter Tons/Yr: 0  
Part. Matter 10 Micrometers & Smllr Tons/Yr: 0

Map ID  
Direction  
Distance  
Elevation

MAP FINDINGS

Site

Database(s)

EDR ID Number  
EPA ID Number

**J65**  
**North**  
**1/4-1/2**  
**0.327 mi.**  
**1729 ft.**  
**CHEVRON #9-3824 (FORMER)**  
**1350 JEFFERSON BLVD**  
**WEST SACRAMENTO, CA 95691**  
**Site 3 of 3 in cluster J**

**HIST CORTESE**  
**LUST**  
**S101306183**  
**N/A**

**Relative:**  
**Lower**

HIST CORTESE:  
Region: CORTESE  
Facility County Code: 57  
Reg By: LTNKA  
Reg Id: 570032

**Actual:**  
**24 ft.**

LUST:  
Region: STATE  
Global Id: T0611300021  
Latitude: 38.5718773  
Longitude: -121.5235014  
Case Type: LUST Cleanup Site  
Status: Completed - Case Closed  
Status Date: 11/14/1997  
Lead Agency: CENTRAL VALLEY RWQCB (REGION 5S)  
Case Worker: DFS  
Local Agency: Not reported  
RB Case Number: 570032  
LOC Case Number: Not reported  
File Location: Not reported  
Potential Media Affect: Aquifer used for drinking water supply  
Potential Contaminants of Concern: Gasoline  
Site History: Not reported

[Click here to access the California GeoTracker records for this facility:](#)

**Contact:**

Global Id: T0611300021  
Contact Type: Regional Board Caseworker  
Contact Name: DAVID STAVAREK  
Organization Name: CENTRAL VALLEY RWQCB (REGION 5S)  
Address: 11020 SUN CENTER DRIVE #200  
City: RANCHO CORDOVA  
Email: dstavarek@waterboards.ca.gov  
Phone Number: Not reported

**Status History:**

Global Id: T0611300021  
Status: Open - Case Begin Date  
Status Date: 04/01/1987

Global Id: T0611300021  
Status: Open - Site Assessment  
Status Date: 06/15/1987

Global Id: T0611300021  
Status: Open - Site Assessment  
Status Date: 06/07/1996

Global Id: T0611300021  
Status: Completed - Case Closed  
Status Date: 11/14/1997

Map ID  
Direction  
Distance  
Elevation

MAP FINDINGS

Site

Database(s)

EDR ID Number  
EPA ID Number

**CHEVRON #9-3824 (FORMER) (Continued)**

**S101306183**

Regulatory Activities:

Global Id:	T0611300021
Action Type:	Other
Date:	01/01/1950
Action:	Leak Discovery
Global Id:	T0611300021
Action Type:	Other
Date:	01/01/1950
Action:	Leak Reported
Global Id:	T0611300021
Action Type:	ENFORCEMENT
Date:	11/14/1997
Action:	Closure/No Further Action Letter

LUST REG 5:

Region:	5
Status:	Case Closed
Case Number:	570032
Case Type:	Drinking Water Aquifer affected
Substance:	GASOLINE
Staff Initials:	DFS
Lead Agency:	Regional
Program:	LUST
MTBE Code:	2

K66  
NNE  
1/4-1/2  
0.347 mi.  
1831 ft.

**RAMOS ENVIRONMENTAL SERVICE**  
**1515 SOUTH RIVER RD.**  
**WEST SACRAMENTO, CA 95691**

**Site 1 of 4 in cluster K**

**SLIC** **S103980244**  
**ENVIROSTOR** **N/A**  
**HWT**

**Relative:**  
**Lower**

SLIC:

Region:	STATE
<b>Facility Status:</b>	<b>Open - Inactive</b>
Status Date:	03/02/1994
Global Id:	SLT5S2363275
Lead Agency:	CENTRAL VALLEY RWQCB (REGION 5S)
Lead Agency Case Number:	Not reported
Latitude:	38.571662
Longitude:	-121.519285
Case Type:	Cleanup Program Site
Case Worker:	ZZZ
Local Agency:	Not reported
RB Case Number:	SLT5S236
File Location:	Not reported
Potential Media Affected:	Under Investigation
Potential Contaminants of Concern:	Waste Oil / Motor / Hydraulic / Lubricating
Site History:	Not reported

[Click here to access the California GeoTracker records for this facility:](#)

ENVIROSTOR:

Facility ID:	57290001
--------------	----------

Map ID  
Direction  
Distance  
Elevation

MAP FINDINGS

Site

Database(s)

EDR ID Number  
EPA ID Number

**RAMOS ENVIRONMENTAL SERVICE (Continued)**

**S103980244**

Status: Refer: Other Agency  
Status Date: 05/15/1995  
Site Code: 600835  
Site Type: Evaluation  
Site Type Detailed: Evaluation  
Acres: 1  
NPL: NO  
Regulatory Agencies: NONE SPECIFIED  
Lead Agency: NONE SPECIFIED  
Program Manager: Mellan Songco  
Supervisor: Referred - Not Assigned  
Division Branch: Cleanup Sacramento  
Assembly: 7  
Senate: 6  
Special Program: Not reported  
Restricted Use: NO  
Site Mgmt Req: NONE SPECIFIED  
Funding: Not reported  
Latitude: 38.56936  
Longitude: -121.5214  
APN: NONE SPECIFIED  
Past Use: NONE SPECIFIED  
Potential COC: \* UNSPECIFIED OIL CONTAINING WASTE  
Confirmed COC: NONE SPECIFIED  
Potential Description: NONE SPECIFIED  
Alias Name: Ramos Oil Recyclers, Inc  
Alias Type: Alternate Name  
Alias Name: SLT5S2363275  
Alias Type: GeoTracker Global ID  
Alias Name: CAD044003556  
Alias Type: HWTS Identification Code  
Alias Name: 600835  
Alias Type: Project Code (Site Code)  
Alias Name: 57290001  
Alias Type: Envirostor ID Number

**Completed Info:**

Completed Area Name: PROJECT WIDE  
Completed Sub Area Name: Not reported  
Completed Document Type: Site Screening  
Completed Date: 02/05/1987  
Comments: SITE SCREENING DONE. NO CLEANUP DOCUMENTED.

Completed Area Name: PROJECT WIDE  
Completed Sub Area Name: Not reported  
Completed Document Type: Other Report  
Completed Date: 01/19/2010  
Comments: Not reported

Future Area Name: Not reported  
Future Sub Area Name: Not reported  
Future Document Type: Not reported  
Future Due Date: Not reported  
Schedule Area Name: Not reported  
Schedule Sub Area Name: Not reported  
Schedule Document Type: Not reported  
Schedule Due Date: Not reported  
Schedule Revised Date: Not reported

Map ID  
Direction  
Distance  
Elevation

MAP FINDINGS

Site

Database(s)

EDR ID Number  
EPA ID Number

**RAMOS ENVIRONMENTAL SERVICE (Continued)**

**S103980244**

HWT:

Reg Num: 518  
Expiration Date: 03/31/2014

**L67  
NE  
1/4-1/2  
0.349 mi.  
1845 ft.**

**PG&E MANUFACTURED GAS PLANT SV-SA-SAC-3  
SOUTH OF WESTERN END OF BROADWAY  
SACRAMENTO, CA 95801**

**ENVIROSTOR S101481786  
N/A**

**Site 1 of 3 in cluster L**

**Relative:  
Lower**

ENVIROSTOR:

**Actual:  
32 ft.**

Facility ID: 34490050  
Status: Inactive - Needs Evaluation  
Status Date: 10/06/1995  
Site Code: 100160  
Site Type: Evaluation  
Site Type Detailed: Evaluation  
Acres: 1  
NPL: NO  
Regulatory Agencies: NONE SPECIFIED  
Lead Agency: NONE SPECIFIED  
Program Manager: Not reported  
Supervisor: William Beckman  
Division Branch: Cleanup Sacramento  
Assembly: 7  
Senate: 6  
Special Program: Not reported  
Restricted Use: NO  
Site Mgmt Req: NONE SPECIFIED  
Funding: Not reported  
Latitude: 38.5679  
Longitude: -121.5158  
APN: NONE SPECIFIED  
Past Use: MANUFACTURED GAS PLANT  
Potential COC: "30013 Polynuclear aromatic hydrocarbons (PAHs Cyanide (free 30357)"  
Confirmed COC: NONE SPECIFIED  
Potential Description: NONE SPECIFIED  
Alias Name: PG&E MANUFACTURED GAS PLANT SAC-3  
Alias Type: Alternate Name  
Alias Name: 100160  
Alias Type: Project Code (Site Code)  
Alias Name: 34490050  
Alias Type: Envirostor ID Number

Completed Info:

Completed Area Name: PROJECT WIDE  
Completed Sub Area Name: Not reported  
Completed Document Type: Site Screening  
Completed Date: 02/10/1987  
Comments: Not reported

Completed Area Name: PROJECT WIDE  
Completed Sub Area Name: Not reported  
Completed Document Type: \* Discovery  
Completed Date: 02/01/1987  
Comments: FACILITY IDENTIFIED BY PACIFIC GAS AND ELECTRIC. SITE SCREENING DONE.  
NO CLEANUP DOCUMENTED.

Map ID  
Direction  
Distance  
Elevation

MAP FINDINGS

Site

Database(s)

EDR ID Number  
EPA ID Number

**PG&E MANUFACTURED GAS PLANT SV-SA-SAC-3 (Continued)**

**S101481786**

Future Area Name: Not reported  
Future Sub Area Name: Not reported  
Future Document Type: Not reported  
Future Due Date: Not reported  
Schedule Area Name: Not reported  
Schedule Sub Area Name: Not reported  
Schedule Document Type: Not reported  
Schedule Due Date: Not reported  
Schedule Revised Date: Not reported

**L68**  
**NE**  
**1/4-1/2**  
**0.353 mi.**  
**1864 ft.**

**UNOCAL BULK PLANT**  
**76 BROADWAY**  
**SACRAMENTO, CA 95818**

**HIST CORTESE**  
**LUST**  
**SLIC**

**S100947200**  
**N/A**

**Site 2 of 3 in cluster L**

**Relative:**  
**Lower**

**HIST CORTESE:**  
Region: CORTESE  
Facility County Code: 34  
Reg By: LTNKA  
Reg Id: 340120

**Actual:**  
**32 ft.**

**LUST REG 5:**  
Region: 5  
Status: Post remedial action monitoring  
Case Number: 340120  
Case Type: Drinking Water Aquifer affected  
Substance: GASOLINE  
Staff Initials: MWC  
Lead Agency: Regional  
Program: LUST  
MTBE Code: 1

**SLIC REG 5:**  
Region: 5  
Facility Status: Remediation Underway  
Unit: Facility is a Spill or site  
Pollutant: TPH-g, d, MTBE  
Lead Agency: DLL  
Date Filed: / /  
Report Date: / /  
Date Added: Not reported  
Date Closed: Not reported

**L69**  
**NE**  
**1/4-1/2**  
**0.353 mi.**  
**1864 ft.**

**AT&T MOBILITY - PIONEER BRIDGE (9780)**  
**76 BROADWAY**  
**SACRAMENTO, CA 95818**

**SLIC**  
**Sacramento Co. CS**  
**HIST UST**  
**AST**  
**CHMIRS**  
**Sacramento Co. ML**  
**EMI**

**U001615398**  
**N/A**

**Site 3 of 3 in cluster L**

**Relative:**  
**Lower**

**SLIC:**  
Region: STATE  
Facility Status: Open - Remediation

**Actual:**  
**32 ft.**

Map ID  
Direction  
Distance  
Elevation

MAP FINDINGS

Site

Database(s)

EDR ID Number  
EPA ID Number

**AT&T MOBILITY - PIONEER BRIDGE (9780) (Continued)**

**U001615398**

Status Date: 09/27/2002  
Global Id: SL0606742138  
Lead Agency: CENTRAL VALLEY RWQCB (REGION 5S)  
Lead Agency Case Number: RO0000260  
Latitude: 38.566846  
Longitude: -121.514631  
Case Type: Cleanup Program Site  
Case Worker: KAS  
Local Agency: SACRAMENTO COUNTY LOP  
RB Case Number: SL0606742138  
File Location: Regional Board  
Potential Media Affected: Other Groundwater (uses other than drinking water), Soil  
Potential Contaminants of Concern: \* Petroleum - Automotive gasolines, \* Petroleum - Diesel fuels  
Site History: The Site is at 76 Broadway and Front Street within an industrial area of Sacramento. It is utilized by ConocoPhillips as a bulk fuel terminal. Twelve aboveground storage tanks associated above- and below- ground piping, a loading rack, and several buildings are present at the Site. Previous investigations performed at the Site indicated that soil and groundwater beneath the Site has been impacted by petroleum hydrocarbons. Groundwater monitoring was initiated in 1988. Groundwater monitoring is currently conducted in conjunction with monitoring activities at the adjacent Chevron Bulk Fuel Terminal facility and the Former Tosco Terminal facility at 66 Broadway. A total of 20 wells are monitored at the Site. An additional 20 wells are monitored at the Former Tosco Terminal facility, and 50 wells are monitored at the Chevron Bulk Fuel Terminal.

[Click here to access the California GeoTracker records for this facility:](#)

**Sacramento Co. CS:**

State Site Number: RB007  
Lead Staff: None assigned, H.  
Lead Agency: RW  
Remedial Action Taken: NO  
Substance: Automotive(motor gasoline and additives)  
Date Reported: Not reported  
Facility Id: RO0000260  
Case Type: Not reported  
Case Closed: Not reported  
**Date Closed: Not reported**

**HIST UST:**

Region: STATE  
Facility ID: 00000032419  
Facility Type: Other  
Other Type: MARKETING TERMINAL  
Total Tanks: 0003  
Contact Name: GARY LEE  
Telephone: 9164466726  
Owner Name: UNION OIL COMPANY OF CALIF.  
Owner Address: 461 S. BOYLSTON STREET  
Owner City,St,Zip: LOS ANGELES, CA 90017

Tank Num: 001  
Container Num: 1

Map ID  
Direction  
Distance  
Elevation

MAP FINDINGS

Site

Database(s)

EDR ID Number  
EPA ID Number

**AT&T MOBILITY - PIONEER BRIDGE (9780) (Continued)**

**U001615398**

Year Installed: Not reported  
Tank Capacity: 00001000  
Tank Used for: WASTE  
Type of Fuel: WASTE OIL  
Tank Construction: Not reported  
Leak Detection: None

Tank Num: 002  
Container Num: 2  
Year Installed: Not reported  
Tank Capacity: 00002500  
Tank Used for: WASTE  
Type of Fuel: UNLEADED  
Tank Construction: 3 inches  
Leak Detection: Visual

Tank Num: 003  
Container Num: 3  
Year Installed: 1974  
Tank Capacity: 00000550  
Tank Used for: WASTE  
Type of Fuel: UNLEADED  
Tank Construction: Not reported  
Leak Detection: None

**AST:**

Owner: CONOCOPHILLIPS PIPELINES  
Total Gallons: 5,359,552  
Certified Unified Program Agencies: Sacramento

**CHMIRS:**

OES Incident Number: 006325  
OES notification: Not reported  
OES Date: 1/20/1995  
OES Time: 12:44:56 PM  
Incident Date: Not reported  
**Date Completed: Not reported**  
Property Use: Not reported  
Agency Id Number: Not reported  
Agency Incident Number: Not reported  
Time Notified: Not reported  
Time Completed: Not reported  
Surrounding Area: Not reported  
Estimated Temperature: Not reported  
Property Management: Not reported  
Special Studies 1: Not reported  
Special Studies 2: Not reported  
Special Studies 3: Not reported  
Special Studies 4: Not reported  
Special Studies 5: Not reported  
Special Studies 6: Not reported  
More Than Two Substances Involved?: Not reported  
Resp Agncy Personel # Of Decontaminated: Not reported  
Responding Agency Personel # Of Injuries: Not reported  
Responding Agency Personel # Of Fatalities: Not reported  
Others Number Of Decontaminated: Not reported

Map ID  
Direction  
Distance  
Elevation

MAP FINDINGS

Site

Database(s)

EDR ID Number  
EPA ID Number

**AT&T MOBILITY - PIONEER BRIDGE (9780) (Continued)**

**U001615398**

Others Number Of Injuries:	Not reported
Others Number Of Fatalities:	Not reported
Vehicle Make/year:	Not reported
Vehicle License Number:	Not reported
Vehicle State:	Not reported
Vehicle Id Number:	Not reported
CA/DOT/PUC/ICC Number:	Not reported
Company Name:	Not reported
Reporting Officer Name/ID:	Not reported
Report Date:	Not reported
Comments:	Not reported
Facility Telephone:	Not reported
Waterway Involved:	YES
Waterway:	Not reported
Spill Site:	Not reported
Cleanup By:	on scene agencies
Containment:	Not reported
What Happened:	Not reported
Type:	PETROLEUM
Measure:	Not reported
Other:	Not reported
Date/Time:	Not reported
Year:	1995
Agency:	unocal
Incident Date:	1/20/95 1130
Admin Agency:	Not reported
Amount:	550 gal tank
Contained:	NO
Site Type:	Not reported
E Date:	Not reported
Substance:	potential release
Quantity Released:	Not reported
BBLS:	Not reported
Cups:	Not reported
CUFT:	Not reported
Gallons:	Not reported
Grams:	Not reported
Pounds:	Not reported
Liters:	Not reported
Ounces:	Not reported
Pints:	Not reported
Quarts:	Not reported
Sheen:	Not reported
Tons:	Not reported
Unknown:	Not reported
Evacuations:	NO
Number of Injuries:	NO
Number of Fatalities:	NO
Description:	underground tank showed increase in volume stored after severe rainstorm - tank to be tested & drained if necessary follow up report
Sacramento Co. ML:	
Facility Id:	Not reported
Facility Status:	Not reported
FD:	Not reported
Billing Codes BP:	A
Billing Codes UST:	Not reported

Map ID  
Direction  
Distance  
Elevation

MAP FINDINGS

Site

Database(s)

EDR ID Number  
EPA ID Number

**AT&T MOBILITY - PIONEER BRIDGE (9780) (Continued)**

**U001615398**

WG Bill Code: Not reported  
Target Property Bill Cod: Not reported  
Food Bill Code: Not reported  
CUPA Permit Date: Not reported  
HAZMAT Permit Date: Not reported  
HAZMAT Inspection Date: Not reported  
Hazmat Date BP Received: Not reported  
UST Permit Dt: Not reported  
UST Inspection Date: Not reported  
UST Tank Test Date: Not reported  
Number of Tanks: Not reported  
UST Tank Test Date: Not reported  
SIC Code: Not reported  
Tier Permitting: Not reported  
AST Bill Code: Not reported  
CALARP Bill Code: Not reported

**EMI:**

Year: 2000  
County Code: 34  
Air Basin: SV  
Facility ID: 58  
Air District Name: SAC  
SIC Code: 5171  
Air District Name: SACRAMENTO METROPOLITAN AQMD  
Community Health Air Pollution Info System: Not reported  
Consolidated Emission Reporting Rule: Not reported  
Total Organic Hydrocarbon Gases Tons/Yr: 11  
Reactive Organic Gases Tons/Yr: 11  
Carbon Monoxide Emissions Tons/Yr: 0  
NOX - Oxides of Nitrogen Tons/Yr: 0  
SOX - Oxides of Sulphur Tons/Yr: 0  
Particulate Matter Tons/Yr: 0  
Part. Matter 10 Micrometers & Smllr Tons/Yr: 0

Year: 2001  
County Code: 34  
Air Basin: SV  
Facility ID: 58  
Air District Name: SAC  
SIC Code: 5171  
Air District Name: SACRAMENTO METROPOLITAN AQMD  
Community Health Air Pollution Info System: Y  
Consolidated Emission Reporting Rule: Not reported  
Total Organic Hydrocarbon Gases Tons/Yr: 15  
Reactive Organic Gases Tons/Yr: 15  
Carbon Monoxide Emissions Tons/Yr: 0  
NOX - Oxides of Nitrogen Tons/Yr: 0  
SOX - Oxides of Sulphur Tons/Yr: 0  
Particulate Matter Tons/Yr: 0  
Part. Matter 10 Micrometers & Smllr Tons/Yr: 0

Year: 2002  
County Code: 34  
Air Basin: SV  
Facility ID: 58  
Air District Name: SAC

Map ID  
Direction  
Distance  
Elevation

MAP FINDINGS

Site

Database(s)

EDR ID Number  
EPA ID Number

**AT&T MOBILITY - PIONEER BRIDGE (9780) (Continued)**

**U001615398**

SIC Code: 5171  
Air District Name: SACRAMENTO METROPOLITAN AQMD  
Community Health Air Pollution Info System: Y  
Consolidated Emission Reporting Rule: Not reported  
Total Organic Hydrocarbon Gases Tons/Yr: 15  
Reactive Organic Gases Tons/Yr: 15  
Carbon Monoxide Emissions Tons/Yr: 0  
NOX - Oxides of Nitrogen Tons/Yr: 0  
SOX - Oxides of Sulphur Tons/Yr: 0  
Particulate Matter Tons/Yr: 0  
Part. Matter 10 Micrometers & Smlr Tons/Yr: 0

Year: 2003  
County Code: 34  
Air Basin: SV  
Facility ID: 58  
Air District Name: SAC  
SIC Code: 5171  
Air District Name: SACRAMENTO METROPOLITAN AQMD  
Community Health Air Pollution Info System: Y  
Consolidated Emission Reporting Rule: Not reported  
Total Organic Hydrocarbon Gases Tons/Yr: 13  
Reactive Organic Gases Tons/Yr: 13  
Carbon Monoxide Emissions Tons/Yr: 0  
NOX - Oxides of Nitrogen Tons/Yr: 0  
SOX - Oxides of Sulphur Tons/Yr: 0  
Particulate Matter Tons/Yr: 0  
Part. Matter 10 Micrometers & Smlr Tons/Yr: 0

Year: 2004  
County Code: 34  
Air Basin: SV  
Facility ID: 58  
Air District Name: SAC  
SIC Code: 5171  
Air District Name: SACRAMENTO METROPOLITAN AQMD  
Community Health Air Pollution Info System: Y  
Consolidated Emission Reporting Rule: Not reported  
Total Organic Hydrocarbon Gases Tons/Yr: 9.80757237  
Reactive Organic Gases Tons/Yr: 9.775209501  
Carbon Monoxide Emissions Tons/Yr: 0  
NOX - Oxides of Nitrogen Tons/Yr: 0  
SOX - Oxides of Sulphur Tons/Yr: 0  
Particulate Matter Tons/Yr: 0  
Part. Matter 10 Micrometers & Smlr Tons/Yr: 0

**K70** **SHELL OIL CO.**  
**NNE** **1509 S. RIVER ROAD**  
**1/4-1/2** **WEST SACRAMENTO, CA 95691**  
**0.353 mi.**  
**1865 ft.** **Site 2 of 4 in cluster K**

**SLIC** **S105556936**  
**EMI** **N/A**

**Relative:** **SLIC:**  
**Lower** **Region:** **STATE**  
**Facility Status:** **Open - Verification Monitoring**  
**Actual:** **Status Date:** **11/01/2007**  
**28 ft.** **Global Id:** **SL373533625**  
**Lead Agency:** **CENTRAL VALLEY RWQCB (REGION 5S)**

Map ID  
Direction  
Distance  
Elevation

MAP FINDINGS

Site

Database(s)

EDR ID Number  
EPA ID Number

**SHELL OIL CO. (Continued)**

**S105556936**

Lead Agency Case Number: Not reported  
Latitude: 38.571662  
Longitude: -121.519285  
Case Type: Cleanup Program Site  
Case Worker: KAS  
Local Agency: Not reported  
RB Case Number: SL373533625  
File Location: Regional Board  
Potential Media Affected: Aquifer used for drinking water supply  
Potential Contaminants of Concern: \* Petroleum - Automotive gasolines, \* Petroleum - Diesel fuels  
Site History: Shell has operated a bulk fuel terminal at the Site since the early 1940s. The Site consists of about seven acres adjacent to the Sacramento River. Industrial operations in the area include petroleum storage facilities, truck yards, manufacturing facilities, auto repair shops, grain elevators, and gasoline service stations. Site structures include 12 aboveground storage tanks, office buildings, and warehouse buildings. Shell stores unleaded gasoline, premium unleaded gasoline, ethanol, low sulfur diesel, and gasoline additives at the Site. Groundwater flows radially away from the tank farm, with part of the flow going toward the Sacramento River. Vertical gradients are downward, and depth to groundwater ranges from 13 to 36 feet below ground surface.

[Click here to access the California GeoTracker records for this facility:](#)

**EMI:**

Year: 1996  
County Code: 57  
Air Basin: SV  
Facility ID: 46  
Air District Name: YS  
SIC Code: 5171  
Air District Name: YOLO/SOLANO AQMD  
Community Health Air Pollution Info System: Not reported  
Consolidated Emission Reporting Rule: Not reported  
Total Organic Hydrocarbon Gases Tons/Yr: 9  
Reactive Organic Gases Tons/Yr: 9  
Carbon Monoxide Emissions Tons/Yr: 0  
NOX - Oxides of Nitrogen Tons/Yr: 0  
SOX - Oxides of Sulphur Tons/Yr: 0  
Particulate Matter Tons/Yr: 0  
Part. Matter 10 Micrometers & Smllr Tons/Yr: 0

Year: 1997  
County Code: 57  
Air Basin: SV  
Facility ID: 46  
Air District Name: YS  
SIC Code: 5171  
Air District Name: YOLO/SOLANO AQMD  
Community Health Air Pollution Info System: Not reported  
Consolidated Emission Reporting Rule: Not reported  
Total Organic Hydrocarbon Gases Tons/Yr: 9  
Reactive Organic Gases Tons/Yr: 9  
Carbon Monoxide Emissions Tons/Yr: 0  
NOX - Oxides of Nitrogen Tons/Yr: 0  
SOX - Oxides of Sulphur Tons/Yr: 0

Map ID  
Direction  
Distance  
Elevation

MAP FINDINGS

Site

Database(s)

EDR ID Number  
EPA ID Number

**SHELL OIL CO. (Continued)**

**S105556936**

Particulate Matter Tons/Yr:	0
Part. Matter 10 Micrometers & Smlr Tons/Yr:	0
Year:	1998
County Code:	57
Air Basin:	SV
Facility ID:	46
Air District Name:	YS
SIC Code:	5171
Air District Name:	YOLO/SOLANO AQMD
Community Health Air Pollution Info System:	Not reported
Consolidated Emission Reporting Rule:	Not reported
Total Organic Hydrocarbon Gases Tons/Yr:	8
Reactive Organic Gases Tons/Yr:	8
Carbon Monoxide Emissions Tons/Yr:	0
NOX - Oxides of Nitrogen Tons/Yr:	0
SOX - Oxides of Sulphur Tons/Yr:	0
Particulate Matter Tons/Yr:	0
Part. Matter 10 Micrometers & Smlr Tons/Yr:	0
Year:	1999
County Code:	57
Air Basin:	SV
Facility ID:	46
Air District Name:	YS
SIC Code:	5171
Air District Name:	YOLO/SOLANO AQMD
Community Health Air Pollution Info System:	Not reported
Consolidated Emission Reporting Rule:	Not reported
Total Organic Hydrocarbon Gases Tons/Yr:	15
Reactive Organic Gases Tons/Yr:	15
Carbon Monoxide Emissions Tons/Yr:	0
NOX - Oxides of Nitrogen Tons/Yr:	0
SOX - Oxides of Sulphur Tons/Yr:	0
Particulate Matter Tons/Yr:	0
Part. Matter 10 Micrometers & Smlr Tons/Yr:	0
Year:	2000
County Code:	57
Air Basin:	SV
Facility ID:	46
Air District Name:	YS
SIC Code:	5171
Air District Name:	YOLO/SOLANO AQMD
Community Health Air Pollution Info System:	Not reported
Consolidated Emission Reporting Rule:	Not reported
Total Organic Hydrocarbon Gases Tons/Yr:	6
Reactive Organic Gases Tons/Yr:	6
Carbon Monoxide Emissions Tons/Yr:	0
NOX - Oxides of Nitrogen Tons/Yr:	0
SOX - Oxides of Sulphur Tons/Yr:	0
Particulate Matter Tons/Yr:	0
Part. Matter 10 Micrometers & Smlr Tons/Yr:	0
Year:	2001
County Code:	57
Air Basin:	SV

Map ID  
Direction  
Distance  
Elevation

MAP FINDINGS

Site

Database(s)

EDR ID Number  
EPA ID Number

**SHELL OIL CO. (Continued)**

**S105556936**

Facility ID: 46  
Air District Name: YS  
SIC Code: 5171  
Air District Name: YOLO/SOLANO AQMD  
Community Health Air Pollution Info System: Y  
Consolidated Emission Reporting Rule: Not reported  
Total Organic Hydrocarbon Gases Tons/Yr: 6  
Reactive Organic Gases Tons/Yr: 6  
Carbon Monoxide Emissions Tons/Yr: 0  
NOX - Oxides of Nitrogen Tons/Yr: 0  
SOX - Oxides of Sulphur Tons/Yr: 0  
Particulate Matter Tons/Yr: 0  
Part. Matter 10 Micrometers & Smllr Tons/Yr: 0

Year: 2002  
County Code: 57  
Air Basin: SV  
Facility ID: 46  
Air District Name: YS  
SIC Code: 5171  
Air District Name: YOLO/SOLANO AQMD  
Community Health Air Pollution Info System: N  
Consolidated Emission Reporting Rule: Not reported  
Total Organic Hydrocarbon Gases Tons/Yr: 25  
Reactive Organic Gases Tons/Yr: 23  
Carbon Monoxide Emissions Tons/Yr: 0  
NOX - Oxides of Nitrogen Tons/Yr: 0  
SOX - Oxides of Sulphur Tons/Yr: 0  
Particulate Matter Tons/Yr: 0  
Part. Matter 10 Micrometers & Smllr Tons/Yr: 0

Year: 2003  
County Code: 57  
Air Basin: SV  
Facility ID: 46  
Air District Name: YS  
SIC Code: 5171  
Air District Name: YOLO/SOLANO AQMD  
Community Health Air Pollution Info System: N  
Consolidated Emission Reporting Rule: Not reported  
Total Organic Hydrocarbon Gases Tons/Yr: 7  
Reactive Organic Gases Tons/Yr: 7  
Carbon Monoxide Emissions Tons/Yr: 0  
NOX - Oxides of Nitrogen Tons/Yr: 0  
SOX - Oxides of Sulphur Tons/Yr: 0  
Particulate Matter Tons/Yr: 0  
Part. Matter 10 Micrometers & Smllr Tons/Yr: 0

Year: 2004  
County Code: 57  
Air Basin: SV  
Facility ID: 46  
Air District Name: YS  
SIC Code: 5171  
Air District Name: YOLO/SOLANO AQMD  
Community Health Air Pollution Info System: Not reported  
Consolidated Emission Reporting Rule: Not reported

Map ID  
Direction  
Distance  
Elevation

MAP FINDINGS

Site

Database(s)

EDR ID Number  
EPA ID Number

**SHELL OIL CO. (Continued)**

**S105556936**

Total Organic Hydrocarbon Gases Tons/Yr: 8.611865561  
Reactive Organic Gases Tons/Yr: 8.37  
Carbon Monoxide Emissions Tons/Yr: 0  
NOX - Oxides of Nitrogen Tons/Yr: 0  
SOX - Oxides of Sulphur Tons/Yr: 0  
Particulate Matter Tons/Yr: 0  
Part. Matter 10 Micrometers & Smlr Tons/Yr: 0

Year: 2005  
County Code: 57  
Air Basin: SV  
Facility ID: 46  
Air District Name: YS  
SIC Code: 5171  
Air District Name: YOLO/SOLANO AQMD  
Community Health Air Pollution Info System: Not reported  
Consolidated Emission Reporting Rule: Not reported  
Total Organic Hydrocarbon Gases Tons/Yr: 22.43000083834831566  
Reactive Organic Gases Tons/Yr: 21.2  
Carbon Monoxide Emissions Tons/Yr: 0  
NOX - Oxides of Nitrogen Tons/Yr: 0  
SOX - Oxides of Sulphur Tons/Yr: 0  
Particulate Matter Tons/Yr: 0  
Part. Matter 10 Micrometers & Smlr Tons/Yr: 0

Year: 2006  
County Code: 57  
Air Basin: SV  
Facility ID: 46  
Air District Name: YS  
SIC Code: 5171  
Air District Name: YOLO/SOLANO AQMD  
Community Health Air Pollution Info System: Not reported  
Consolidated Emission Reporting Rule: Not reported  
Total Organic Hydrocarbon Gases Tons/Yr: 54.83751388662181424  
Reactive Organic Gases Tons/Yr: 49.76  
Carbon Monoxide Emissions Tons/Yr: 0  
NOX - Oxides of Nitrogen Tons/Yr: 0  
SOX - Oxides of Sulphur Tons/Yr: 0  
Particulate Matter Tons/Yr: 0  
Part. Matter 10 Micrometers & Smlr Tons/Yr: 0

Year: 2007  
County Code: 57  
Air Basin: SV  
Facility ID: 46  
Air District Name: YS  
SIC Code: 5171  
Air District Name: YOLO/SOLANO AQMD  
Community Health Air Pollution Info System: Not reported  
Consolidated Emission Reporting Rule: Not reported  
Total Organic Hydrocarbon Gases Tons/Yr: 41.73201603977593543  
Reactive Organic Gases Tons/Yr: 40.63  
Carbon Monoxide Emissions Tons/Yr: 0  
NOX - Oxides of Nitrogen Tons/Yr: 0  
SOX - Oxides of Sulphur Tons/Yr: 0  
Particulate Matter Tons/Yr: 0

Map ID  
Direction  
Distance  
Elevation

MAP FINDINGS

Site

Database(s)

EDR ID Number  
EPA ID Number

**SHELL OIL CO. (Continued)**

**S105556936**

Part. Matter 10 Micrometers & Smllr Tons/Yr: 0

Year: 2008  
County Code: 57  
Air Basin: SV  
Facility ID: 46  
Air District Name: YS  
SIC Code: 5171  
Air District Name: YOLO/SOLANO AQMD  
Community Health Air Pollution Info System: Not reported  
Consolidated Emission Reporting Rule: Not reported  
Total Organic Hydrocarbon Gases Tons/Yr: 40.88688809168445264  
Reactive Organic Gases Tons/Yr: 39.79  
Carbon Monoxide Emissions Tons/Yr: 0  
NOX - Oxides of Nitrogen Tons/Yr: 0  
SOX - Oxides of Sulphur Tons/Yr: 0  
Particulate Matter Tons/Yr: 0  
Part. Matter 10 Micrometers & Smllr Tons/Yr: 0

Year: 2009  
County Code: 57  
Air Basin: SV  
Facility ID: 46  
Air District Name: YS  
SIC Code: 5171  
Air District Name: YOLO/SOLANO AQMD  
Community Health Air Pollution Info System: Not reported  
Consolidated Emission Reporting Rule: Not reported  
Total Organic Hydrocarbon Gases Tons/Yr: 42.459957576589403  
Reactive Organic Gases Tons/Yr: 41.350000000000001  
Carbon Monoxide Emissions Tons/Yr: 0  
NOX - Oxides of Nitrogen Tons/Yr: 0  
SOX - Oxides of Sulphur Tons/Yr: 0  
Particulate Matter Tons/Yr: 0  
Part. Matter 10 Micrometers & Smllr Tons/Yr: 0

K71  
NNE  
1/4-1/2  
0.353 mi.  
1865 ft.

**SHELL OIL PROD US SAC DIST PLA**  
**1509 S RIVER RD**  
**WEST SACRAMENTO, CA 95691**

**ENVIROSTOR** **S103632066**  
**WDS** **N/A**

**Site 3 of 4 in cluster K**

**Relative:**  
**Lower**

ENVIROSTOR:  
Facility ID: 71002125  
Status: Inactive - Needs Evaluation  
Status Date: Not reported  
Site Code: Not reported  
Site Type: Tiered Permit  
Site Type Detailed: Tiered Permit  
Acres: Not reported  
NPL: NO  
Regulatory Agencies: NONE SPECIFIED  
Lead Agency: NONE SPECIFIED  
Program Manager: Not reported  
Supervisor: Not reported  
Division Branch: Cleanup Sacramento  
Assembly: 7  
Senate: 6

**Actual:**  
**28 ft.**

Map ID  
Direction  
Distance  
Elevation

MAP FINDINGS

Site

Database(s)

EDR ID Number  
EPA ID Number

**SHELL OIL PROD US SAC DIST PLA (Continued)**

**S103632066**

Special Program: Not reported  
Restricted Use: NO  
Site Mgmt Req: NONE SPECIFIED  
Funding: Not reported  
Latitude: 38.57023  
Longitude: -121.5201  
APN: NONE SPECIFIED  
Past Use: NONE SPECIFIED  
Potential COC: NONE SPECIFIED  
Confirmed COC: NONE SPECIFIED  
Potential Description: NONE SPECIFIED  
Alias Name: CAD000631267  
Alias Type: EPA Identification Number  
Alias Name: 110002334518  
Alias Type: EPA (FRS #)  
Alias Name: 71002125  
Alias Type: Envirostor ID Number

**Completed Info:**

Completed Area Name: Not reported  
Completed Sub Area Name: Not reported  
Completed Document Type: Not reported  
Completed Date: Not reported  
Comments: Not reported

Future Area Name: Not reported  
Future Sub Area Name: Not reported  
Future Document Type: Not reported  
Future Due Date: Not reported  
Schedule Area Name: Not reported  
Schedule Sub Area Name: Not reported  
Schedule Document Type: Not reported  
Schedule Due Date: Not reported  
Schedule Revised Date: Not reported

**CA WDS:**

Facility ID: 5S 571014954  
Facility Type: Industrial - Facility that treats and/or disposes of liquid or semisolid wastes from any servicing, producing, manufacturing or processing operation of whatever nature, including mining, gravel washing, geothermal operations, air conditioning, ship building and repairing, oil production, storage and disposal operations, water pumping.  
Facility Status: Active - Any facility with a continuous or seasonal discharge that is under Waste Discharge Requirements.  
NPDES Number: CAS000001 The 1st 2 characters designate the state. The remaining 7 are assigned by the Regional Board  
Subregion: 0  
Facility Telephone: 9163716911  
Facility Contact: EIKMEIER TOM  
Agency Name: SHELL OIL PROD US  
Agency Address: 20945 S Wilmington Ave  
Agency City,St,Zip: Carson 908101039  
Agency Contact: JORDAN CARLTON  
Agency Telephone: 3108162060  
Agency Type: Private  
SIC Code: 0

Map ID  
Direction  
Distance  
Elevation

MAP FINDINGS

Site

Database(s)

EDR ID Number  
EPA ID Number

**SHELL OIL PROD US SAC DIST PLA (Continued)**

**S103632066**

SIC Code 2: Not reported  
Primary Waste Type: Not reported  
Primary Waste: Not reported  
Waste Type2: Not reported  
Waste2: Not reported  
Primary Waste Type: Not reported  
Secondary Waste: Not reported  
Secondary Waste Type: Not reported  
Design Flow: 0  
Baseline Flow: 0  
Reclamation: Not reported  
POTW: Not reported  
Treat To Water: Minor Threat to Water Quality. A violation of a regional board order should cause a relatively minor impairment of beneficial uses compared to a major or minor threat. Not: All nurds without a TTWQ will be considered a minor threat to water quality unless coded at a higher Level. A Zero (0) may be used to code those NURDS that are found to represent no threat to water quality.  
  
Complexity: Category C - Facilities having no waste treatment systems, such as cooling water dischargers or those who must comply through best management practices, facilities with passive waste treatment and disposal systems, such as septic systems with subsurface disposal, or dischargers having waste storage systems with land disposal such as dairy waste ponds.

**K72**  
**NNE**  
**1/4-1/2**  
**0.362 mi.**  
**1909 ft.**

**SHELL OPUS - WEST SACRAMENTO FACILITY**  
**1509 RIVER RD S**  
**WEST SACRAMENTO, CA**  
  
**Site 4 of 4 in cluster K**

**SLIC S106230594**  
**N/A**

**Relative:**  
**Lower**

SLIC REG 5:  
Region: 5  
Facility Status: Remediation Underway  
Unit: Facility is a Spill or site  
Pollutant: TPH-g, d, BTEX, MTBE  
Lead Agency: DLL  
Date Filed: / /  
Report Date: / /  
Date Added: Not reported  
Date Closed: Not reported

**Actual:**  
**28 ft.**

**73**  
**South**  
**1/2-1**  
**0.507 mi.**  
**2677 ft.**

**STONEGATE ELEMENTARY SCHOOL**  
**STONEGATE DRIVE AND LA JOLLA STREET**  
**WEST SACRAMENTO, CA 95691**

**SCH S107736287**  
**ENVIROSTOR N/A**

**Relative:**  
**Lower**

SCH:  
Facility ID: 60000233  
Site Type: School Investigation  
Site Type Detail: School  
Site Mgmt. Req.: NONE SPECIFIED  
Acres: 10.7  
National Priorities List: NO

**Actual:**  
**17 ft.**

Map ID  
Direction  
Distance  
Elevation

MAP FINDINGS

Site

Database(s)

EDR ID Number  
EPA ID Number

**STONEGATE ELEMENTARY SCHOOL (Continued)**

**S107736287**

Cleanup Oversight Agencies: SMBRP  
Lead Agency: SMBRP  
Lead Agency Description: DTSC - Site Cleanup Program  
Project Manager: Kamili Siglowide  
Supervisor: Mark Malinowski  
Division Branch: Northern California Schools & Santa Susana  
Site Code: 104528  
Assembly: 7  
Senate: 6  
Special Program Status: Not reported  
Status: No Further Action  
Status Date: 09/21/2006  
Restricted Use: NO  
Funding: School District  
Latitude: 38.5548  
Longitude: -121.5528  
APN: 046-010-12  
Past Use: AGRICULTURAL - ROW CROPS  
Potential COC: "30006, DDE, DDT, Polychlorinated biphenyls (PCBs, 30207"  
Confirmed COC: "30018-NO, 30207-NO, 30006-NO, 30007-NO, 30008-NO"  
Potential Description: SOIL  
Alias Name: Elementary School # 9  
Alias Type: Alternate Name  
Alias Name: 046-010-12  
Alias Type: APN  
Alias Name: 104528  
Alias Type: Project Code (Site Code)  
Alias Name: 60000233  
Alias Type: Envirostor ID Number

**Completed Info:**

Completed Area Name: PROJECT WIDE  
Completed Sub Area Name: Not reported  
Completed Document Type: Preliminary Endangerment Assessment Workplan  
Completed Date: 06/15/2006  
Comments: DTSC approved the PEA WP.

Completed Area Name: PROJECT WIDE  
Completed Sub Area Name: Not reported  
Completed Document Type: Preliminary Endangerment Assessment Report  
Completed Date: 09/21/2006  
Comments: DTSC approved the PEA report with a no further action determination.

Completed Area Name: PROJECT WIDE  
Completed Sub Area Name: Not reported  
Completed Document Type: Environmental Oversight Agreement  
Completed Date: 03/23/2006  
Comments: Sent fully executed agreement to district

Completed Area Name: PROJECT WIDE  
Completed Sub Area Name: Not reported  
Completed Document Type: Cost Recovery Closeout Memo  
Completed Date: 11/02/2006  
Comments: Not reported

Completed Area Name: PROJECT WIDE  
Completed Sub Area Name: Not reported  
Completed Document Type: Site Inspections/Visit (Non LUR)

Map ID  
Direction  
Distance  
Elevation

MAP FINDINGS

Site

Database(s)

EDR ID Number  
EPA ID Number

**STONEGATE ELEMENTARY SCHOOL (Continued)**

**S107736287**

Completed Date: 04/13/2006  
Comments: Not reported  
  
Completed Area Name: PROJECT WIDE  
Completed Sub Area Name: Not reported  
Completed Document Type: Site Inspections/Visit (Non LUR)  
Completed Date: 07/13/2006  
Comments: Not reported

Future Area Name: Not reported  
Future Sub Area Name: Not reported  
Future Document Type: Not reported  
Future Due Date: Not reported  
Schedule Area Name: Not reported  
Schedule Sub Area Name: Not reported  
Schedule Document Type: Not reported  
Schedule Due Date: Not reported  
Schedule Revised Date: Not reported

**ENVIROSTOR:**

Facility ID: 60000233  
Status: No Further Action  
Status Date: 09/21/2006  
Site Code: 104528  
Site Type: School Investigation  
Site Type Detailed: School  
Acres: 10.7  
NPL: NO  
Regulatory Agencies: SMBRP  
Lead Agency: SMBRP  
Program Manager: Kamili Siglowide  
Supervisor: Mark Malinowski  
Division Branch: Northern California Schools & Santa Susana  
Assembly: 7  
Senate: 6  
Special Program: Not reported  
Restricted Use: NO  
Site Mgmt Req: NONE SPECIFIED  
Funding: School District  
Latitude: 38.5548  
Longitude: -121.5528  
APN: 046-010-12  
Past Use: AGRICULTURAL - ROW CROPS  
Potential COC: "30006 DDE DDT Polychlorinated biphenyls (PCBs 30207"  
Confirmed COC: "30018-NO 30207-NO 30006-NO 30007-NO 30008-NO"  
Potential Description: SOIL  
Alias Name: Elementary School # 9  
Alias Type: Alternate Name  
Alias Name: 046-010-12  
Alias Type: APN  
Alias Name: 104528  
Alias Type: Project Code (Site Code)  
Alias Name: 60000233  
Alias Type: Envirostor ID Number

Completed Info:  
Completed Area Name: PROJECT WIDE

Map ID  
Direction  
Distance  
Elevation

MAP FINDINGS

Site

Database(s)

EDR ID Number  
EPA ID Number

**STONEGATE ELEMENTARY SCHOOL (Continued)**

**S107736287**

Completed Sub Area Name: Not reported  
Completed Document Type: Preliminary Endangerment Assessment Workplan  
Completed Date: 06/15/2006  
Comments: DTSC approved the PEA WP.

Completed Area Name: PROJECT WIDE  
Completed Sub Area Name: Not reported  
Completed Document Type: Preliminary Endangerment Assessment Report  
Completed Date: 09/21/2006  
Comments: DTSC approved the PEA report with a no further action determination.

Completed Area Name: PROJECT WIDE  
Completed Sub Area Name: Not reported  
Completed Document Type: Environmental Oversight Agreement  
Completed Date: 03/23/2006  
Comments: Sent fully executed agreement to district

Completed Area Name: PROJECT WIDE  
Completed Sub Area Name: Not reported  
Completed Document Type: Cost Recovery Closeout Memo  
Completed Date: 11/02/2006  
Comments: Not reported

Completed Area Name: PROJECT WIDE  
Completed Sub Area Name: Not reported  
Completed Document Type: Site Inspections/Visit (Non LUR)  
Completed Date: 04/13/2006  
Comments: Not reported

Completed Area Name: PROJECT WIDE  
Completed Sub Area Name: Not reported  
Completed Document Type: Site Inspections/Visit (Non LUR)  
Completed Date: 07/13/2006  
Comments: Not reported

Future Area Name: Not reported  
Future Sub Area Name: Not reported  
Future Document Type: Not reported  
Future Due Date: Not reported  
Schedule Area Name: Not reported  
Schedule Sub Area Name: Not reported  
Schedule Document Type: Not reported  
Schedule Due Date: Not reported  
Schedule Revised Date: Not reported

74  
ENE  
1/2-1  
0.591 mi.  
3120 ft.

**SETZER FOREST PRODUCTS, INC.**  
**2570 3RD STREET AND 2630 5TH STREET**  
**SACRAMENTO, CA 95818**

VCP S109149567  
ENVIROSTOR N/A

**Relative:**  
**Lower**

VCP:  
Facility ID: 60000936  
Site Type: Voluntary Cleanup  
Site Type Detail: Voluntary Cleanup  
Site Mgmt. Req.: NONE SPECIFIED  
Acres: 30  
National Priorities List: NO

**Actual:**  
**19 ft.**

Map ID  
Direction  
Distance  
Elevation

MAP FINDINGS

Site

Database(s)

EDR ID Number  
EPA ID Number

**SETZER FOREST PRODUCTS, INC. (Continued)**

**S109149567**

Cleanup Oversight Agencies: "SMBRP, SACRAMENTO COUNTY"  
Lead Agency: SACRAMENTO COUNTY  
Lead Agency Description: SACRAMENTO COUNTY  
Project Manager: Dean Wright  
Supervisor: Steven Becker  
Division Branch: Cleanup San Joaquin  
Site Code: 101954  
Assembly: 7  
Senate: 6  
Special Programs Code: Voluntary Cleanup Program  
Status: Active  
Status Date: 08/16/2011  
Restricted Use: NO  
Funding: Responsible Party  
Lat/Long: 38.56481 / -121.5115  
APN: 9.027E+11  
Past Use: MANUFACTURING - LUMBER/WOOD PRODUCTS  
Potential COC: "30022, 30024, 30025"  
Confirmed COC: "300,223,002,430,025"  
Potential Description: "OTH, SOIL, SV"  
Alias Name: 00902700330000  
Alias Type: APN  
Alias Name: 101954  
Alias Type: Project Code (Site Code)  
Alias Name: 60000936  
Alias Type: Envirostor ID Number

**Completed Info:**

Completed Area Name: PROJECT WIDE  
Completed Sub Area Name: Not reported  
Completed Document Type: Other Report  
Completed Date: 07/09/2008  
Comments: Not reported

Completed Area Name: PROJECT WIDE  
Completed Sub Area Name: Not reported  
Completed Document Type: Other Report  
Completed Date: 10/15/2008  
Comments: Not reported

Completed Area Name: PROJECT WIDE  
Completed Sub Area Name: Not reported  
Completed Document Type: Remedial Action Plan  
Completed Date: 03/18/2009  
Comments: Not reported

Completed Area Name: PROJECT WIDE  
Completed Sub Area Name: Not reported  
Completed Document Type: Remedial Action Plan  
Completed Date: 11/22/2011  
Comments: Comments on the RAW provided in a memorandum sent on 11/22/2011.

Completed Area Name: PROJECT WIDE  
Completed Sub Area Name: Not reported  
Completed Document Type: Voluntary Cleanup Agreement  
Completed Date: 07/01/2008  
Comments: Not reported

Map ID  
Direction  
Distance  
Elevation

MAP FINDINGS

Site

Database(s)

EDR ID Number  
EPA ID Number

**SETZER FOREST PRODUCTS, INC. (Continued)**

**S109149567**

Future Area Name: Not reported  
Future Sub Area Name: Not reported  
Future Document Type: Not reported  
Future Due Date: Not reported  
Schedule Area Name: Not reported  
Schedule Sub Area Name: Not reported  
Schedule Document Type: Not reported  
Schedule Due Date: Not reported  
Schedule Revised Date: Not reported

**ENVIROSTOR:**

Facility ID: 60000936  
Status: Active  
Status Date: 08/16/2011  
Site Code: 101954  
Site Type: Voluntary Cleanup  
Site Type Detailed: Voluntary Cleanup  
Acres: 30  
NPL: NO  
Regulatory Agencies: "SMBRP, SACRAMENTO COUNTY"  
Lead Agency: SACRAMENTO COUNTY  
Program Manager: Dean Wright  
Supervisor: Steven Becker  
Division Branch: Cleanup San Joaquin  
Assembly: 7  
Senate: 6  
Special Program: Voluntary Cleanup Program  
Restricted Use: NO  
Site Mgmt Req: NONE SPECIFIED  
Funding: Responsible Party  
Latitude: 38.56481  
Longitude: -121.5115  
APN: 9.027E+11  
Past Use: MANUFACTURING - LUMBER/WOOD PRODUCTS  
Potential COC: "30022 TPH-diesel 30025"  
Confirmed COC: "300 223 002 430 025"  
Potential Description: "OTH, SOIL, SV"  
Alias Name: 00902700330000  
Alias Type: APN  
Alias Name: 101954  
Alias Type: Project Code (Site Code)  
Alias Name: 60000936  
Alias Type: Envirostor ID Number

**Completed Info:**

Completed Area Name: PROJECT WIDE  
Completed Sub Area Name: Not reported  
Completed Document Type: Other Report  
Completed Date: 07/09/2008  
Comments: Not reported

Completed Area Name: PROJECT WIDE  
Completed Sub Area Name: Not reported  
Completed Document Type: Other Report  
Completed Date: 10/15/2008  
Comments: Not reported

Map ID  
Direction  
Distance  
Elevation

MAP FINDINGS

Site

Database(s)

EDR ID Number  
EPA ID Number

**SETZER FOREST PRODUCTS, INC. (Continued)**

**S109149567**

Completed Area Name: PROJECT WIDE  
Completed Sub Area Name: Not reported  
Completed Document Type: Remedial Action Plan  
Completed Date: 03/18/2009  
Comments: Not reported

Completed Area Name: PROJECT WIDE  
Completed Sub Area Name: Not reported  
Completed Document Type: Remedial Action Plan  
Completed Date: 11/22/2011  
Comments: Comments on the RAW provided in a memorandum sent on 11/22/2011.

Completed Area Name: PROJECT WIDE  
Completed Sub Area Name: Not reported  
Completed Document Type: Voluntary Cleanup Agreement  
Completed Date: 07/01/2008  
Comments: Not reported

Future Area Name: Not reported  
Future Sub Area Name: Not reported  
Future Document Type: Not reported  
Future Due Date: Not reported  
Schedule Area Name: Not reported  
Schedule Sub Area Name: Not reported  
Schedule Document Type: Not reported  
Schedule Due Date: Not reported  
Schedule Revised Date: Not reported

75  
NE  
1/2-1  
0.700 mi.  
3697 ft.

**PACIFIC GAS AND ELECTRIC CO  
101 U STREET  
SACRAMENTO, CA 95818**

**EDR MGP 1008407744  
N/A**

**Relative:** Manufactured Gas Plants:  
**Lower** No additional information available

**Actual:**  
**22 ft.**

M76  
NE  
1/2-1  
0.751 mi.  
3963 ft.

**THE DOCKS AREA SACRAMENTO EOA  
CITY OF SACRAMENTO RIVERFRONT  
SACRAMENTO, CA 95204**

**VCP S108054409  
ENVIROSTOR N/A**

**Site 1 of 2 in cluster M**

**Relative:**  
**Lower**

VCP:  
Facility ID: 60000357  
Site Type: Voluntary Cleanup  
Site Type Detail: Voluntary Cleanup  
Site Mgmt. Req.: NONE SPECIFIED  
Acres: 20  
National Priorities List: NO  
Cleanup Oversight Agencies: "SMBRP, SACRAMENTO COUNTY"  
Lead Agency: SMBRP  
Lead Agency Description: DTSC - Site Cleanup Program  
Project Manager: Maria Gillette

**Actual:**  
**22 ft.**

Map ID  
Direction  
Distance  
Elevation

MAP FINDINGS

Site

Database(s)

EDR ID Number  
EPA ID Number

**THE DOCKS AREA SACRAMENTO EOA (Continued)**

**S108054409**

Supervisor: Steven Becker  
Division Branch: Cleanup Sacramento  
Site Code: 101744  
Assembly: 7  
Senate: 6  
Special Programs Code: Polanco Redevelopment MOA  
Status: No Further Action  
Status Date: 03/09/2010  
Restricted Use: NO  
Funding: Responsible Party  
Lat/Long: 38.57222 / -121.5102  
APN: NONE SPECIFIED  
Past Use: "MANUFACTURED GAS PLANT, PORT, RAILROAD RIGHT OF WAY, UNKNOWN, TRANSPORTATION - WAREHOUSING"  
  
Potential COC: 31001  
Confirmed COC: 31001  
Potential Description: "OTH, SED, SOIL"  
Alias Name: 110033606257  
Alias Type: EPA (FRS #)  
Alias Name: 101744  
Alias Type: Project Code (Site Code)  
Alias Name: 60000357  
Alias Type: Envirostor ID Number

**Completed Info:**

Completed Area Name: PROJECT WIDE  
Completed Sub Area Name: Not reported  
Completed Document Type: Other Report  
Completed Date: 07/31/2007  
Comments: The Environmental Oversight Agreement (EOA) between DTSC and the Redevelopment Agency of the City of Sacramento (RDA) was finalized on 6/22/2006.

Completed Area Name: PROJECT WIDE  
Completed Sub Area Name: Not reported  
Completed Document Type: Other Report  
Completed Date: 12/02/2009  
Comments: Not reported

Completed Area Name: PROJECT WIDE  
Completed Sub Area Name: Not reported  
Completed Document Type: Site Characterization Report  
Completed Date: 12/01/2009  
Comments: Not reported

Completed Area Name: PROJECT WIDE  
Completed Sub Area Name: Not reported  
Completed Document Type: CEQA - Responsible Agency Review  
Completed Date: 09/25/2008  
Comments: Letter on Draft EIR provided.

Future Area Name: Not reported  
Future Sub Area Name: Not reported  
Future Document Type: Not reported  
Future Due Date: Not reported  
Schedule Area Name: Not reported  
Schedule Sub Area Name: Not reported  
Schedule Document Type: Not reported

Map ID  
Direction  
Distance  
Elevation

MAP FINDINGS

Site

Database(s)

EDR ID Number  
EPA ID Number

**THE DOCKS AREA SACRAMENTO EOA (Continued)**

**S108054409**

Schedule Due Date: Not reported  
Schedule Revised Date: Not reported

**ENVIROSTOR:**

Facility ID: 60000357  
Status: No Further Action  
Status Date: 03/09/2010  
Site Code: 101744  
Site Type: Voluntary Cleanup  
Site Type Detailed: Voluntary Cleanup  
Acres: 20  
NPL: NO  
Regulatory Agencies: "SMBRP, SACRAMENTO COUNTY"  
Lead Agency: SMBRP  
Program Manager: Maria Gillette  
Supervisor: Steven Becker  
Division Branch: Cleanup Sacramento  
Assembly: 7  
Senate: 6  
Special Program: Polanco Redevelopment MOA  
Restricted Use: NO  
Site Mgmt Req: NONE SPECIFIED  
Funding: Responsible Party  
Latitude: 38.57222  
Longitude: -121.5102  
APN: NONE SPECIFIED  
Past Use: "MANUFACTURED GAS PLANT, PORT, RAILROAD RIGHT OF WAY, UNKNOWN,  
TRANSPORTATION - WAREHOUSING"  
Potential COC: Under Investigation  
Confirmed COC: Under Investigation  
Potential Description: "OTH, SED, SOIL"  
Alias Name: 110033606257  
Alias Type: EPA (FRS #)  
Alias Name: 101744  
Alias Type: Project Code (Site Code)  
Alias Name: 60000357  
Alias Type: Envirostor ID Number

**Completed Info:**

Completed Area Name: PROJECT WIDE  
Completed Sub Area Name: Not reported  
Completed Document Type: Other Report  
Completed Date: 07/31/2007  
Comments: The Environmental Oversight Agreement (EOA) between DTSC and the  
Redevelopment Agency of the City of Sacramento (RDA) was finalized on  
6/22/2006.

Completed Area Name: PROJECT WIDE  
Completed Sub Area Name: Not reported  
Completed Document Type: Other Report  
Completed Date: 12/02/2009  
Comments: Not reported

Completed Area Name: PROJECT WIDE  
Completed Sub Area Name: Not reported  
Completed Document Type: Site Characterization Report  
Completed Date: 12/01/2009

Map ID  
Direction  
Distance  
Elevation

MAP FINDINGS

Site

Database(s)

EDR ID Number  
EPA ID Number

**THE DOCKS AREA SACRAMENTO EOA (Continued)**

**S108054409**

Comments: Not reported

Completed Area Name: PROJECT WIDE  
Completed Sub Area Name: Not reported  
Completed Document Type: CEQA - Responsible Agency Review  
Completed Date: 09/25/2008  
Comments: Letter on Draft EIR provided.

Future Area Name: Not reported  
Future Sub Area Name: Not reported  
Future Document Type: Not reported  
Future Due Date: Not reported  
Schedule Area Name: Not reported  
Schedule Sub Area Name: Not reported  
Schedule Document Type: Not reported  
Schedule Due Date: Not reported  
Schedule Revised Date: Not reported

**77**  
**NNE**  
**1/2-1**  
**0.768 mi.**  
**4057 ft.**

**RICE GROWERS ASSOCIATION**  
**901 SOUTH RIVER ROAD**  
**WEST SACRAMENTO, CA 95691**

**EMI** **S106838236**  
**ENVIROSTOR** **N/A**

**Relative:**  
**Lower**

EMI:  
Year: 1987  
County Code: 57  
Air Basin: SV  
Facility ID: 8  
Air District Name: YS  
SIC Code: 2044  
Air District Name: YOLO/SOLANO AQMD  
Community Health Air Pollution Info System: Not reported  
Consolidated Emission Reporting Rule: Not reported  
Total Organic Hydrocarbon Gases Tons/Yr: 0  
Reactive Organic Gases Tons/Yr: 0  
Carbon Monoxide Emissions Tons/Yr: 0  
NOX - Oxides of Nitrogen Tons/Yr: 1  
SOX - Oxides of Sulphur Tons/Yr: 0  
Particulate Matter Tons/Yr: 121  
Part. Matter 10 Micrometers & Smllr Tons/Yr: 37

**Actual:**  
**29 ft.**

**ENVIROSTOR:**

Facility ID: 57200005  
Status: No Further Action  
Status Date: 12/27/1990  
Site Code: 100261  
Site Type: Historical  
Site Type Detailed: \* Historical  
Acres: Not reported  
NPL: NO  
Regulatory Agencies: NONE SPECIFIED  
Lead Agency: NONE SPECIFIED  
Program Manager: Not reported  
Supervisor: Not reported  
Division Branch: Cleanup Sacramento  
Assembly: 7

Map ID  
Direction  
Distance  
Elevation

MAP FINDINGS

Site

Database(s)

EDR ID Number  
EPA ID Number

**RICE GROWERS ASSOCIATION (Continued)**

**S106838236**

Senate: 6  
Special Program: Not reported  
Restricted Use: NO  
Site Mgmt Req: NONE SPECIFIED  
Funding: Not reported  
Latitude: 38.57587  
Longitude: -121.5166  
APN: NONE SPECIFIED  
Past Use: LANDFILL - HAZARDOUS WASTE  
Potential COC: Aluminum phosphide  
Confirmed COC: Aluminum phosphide  
Potential Description: SOIL  
Alias Name: 110021145134  
Alias Type: EPA (FRS #)  
Alias Name: 100261  
Alias Type: Project Code (Site Code)  
Alias Name: 57200005  
Alias Type: Envirostor ID Number

Completed Info:

Completed Area Name: PROJECT WIDE  
Completed Sub Area Name: Not reported  
Completed Document Type: Site Screening  
Completed Date: 12/27/1990  
Comments: SITE SCREENING DONE RECOMMEND NO FURTHER ACTION REQUIRED AT PHOSTOXIN BURIAL SITE.

Completed Area Name: PROJECT WIDE  
Completed Sub Area Name: Not reported  
Completed Document Type: Preliminary Assessment Report  
Completed Date: 11/29/1990  
Comments: PRELIM ASSESS DONE PRELIMINARY ENDANGERMENT ASSESSMENT REPORT SUBMITTED. SOIL REMOVAL CONDUCTED 4/24/90. SAMPLE RESULTS INDICATE ALL POINTS BELOW DETECTION LIMIT AT .1 PPB. RISK ASSESSMENT CONCLUDES DETECTION LIMIT IS BELOW HEALTH PROTECTIVE LEVEL.

Completed Area Name: PROJECT WIDE  
Completed Sub Area Name: Not reported  
Completed Document Type: Site Screening  
Completed Date: 03/11/1988  
Comments: SITE SCREENING DONE SCREENING DONE; RECOMMEND PRELIMINARY ASSESSMENT.

Completed Area Name: PROJECT WIDE  
Completed Sub Area Name: Not reported  
Completed Document Type: Preliminary Endangerment Assessment Report  
Completed Date: 11/26/1990  
Comments: Uploaded historical PEA Report, NFA Recommended

Future Area Name: Not reported  
Future Sub Area Name: Not reported  
Future Document Type: Not reported  
Future Due Date: Not reported  
Schedule Area Name: Not reported  
Schedule Sub Area Name: Not reported  
Schedule Document Type: Not reported  
Schedule Due Date: Not reported  
Schedule Revised Date: Not reported

Map ID  
Direction  
Distance  
Elevation

MAP FINDINGS

Site

Database(s)

EDR ID Number  
EPA ID Number

**M78**  
**NE**  
**1/2-1**  
**0.792 mi.**  
**4180 ft.**  
**SMUD, FRONT & T STREETS**  
**FRONT & T STREETS**  
**SACRAMENTO, CA 95814**  
**Site 2 of 2 in cluster M**

**HIST Cal-Sites**  
**DEED**  
**RESPONSE**  
**ENVIROSTOR**  
**S101482984**  
**N/A**

**Relative:**  
**Lower**

Calsite:

**Actual:**  
**24 ft.**

Region: SACRAMENTO  
Facility ID: 34490057  
Facility Type: RP  
Type: RESPONSIBLE PARTY  
Branch: CC  
Branch Name: CENTRAL CALIFORNIA  
File Name: Not reported  
State Senate District: 01011995  
Status: ANNUAL WORKPLAN (AWP) - ACTIVE SITE  
Status Name: ANNUAL WORKPLAN - ACTIVE SITE  
Lead Agency: DEPT OF TOXIC SUBSTANCES CONTROL  
NPL: Not Listed  
SIC Code: 49  
SIC Name: ELECTRIC, GAS & SANITARY SERVICES  
Access: Uncontrolled  
Cortese: Not reported  
Hazardous Ranking Score: Not reported  
Date Site Hazard Ranked: Not reported  
Groundwater Contamination: Not reported  
Staff Member Responsible for Site: Not reported  
Supervisor Responsible for Site: Not reported  
Region Water Control Board: CV  
Region Water Control Board Name: CENTRAL VALLEY  
Lat/Long Direction: Not reported  
Lat/Long (dms): 0 0 0 / 0 0 0  
Lat/long Method: Not reported  
Lat/Long Description: Not reported  
State Assembly District Code: 09  
State Senate District Code: 06  
Facility ID: 34490057  
Activity: ORDER  
Activity Name: I/SE, IORSE, FFA, FFSRA, VCA, EA  
AWP Code: I&SE  
Proposed Budget: 0  
AWP Completion Date: Not reported  
Revised Due Date: Not reported  
Comments Date: 02011995  
Est Person-Yrs to complete: 0  
Estimated Size: Not reported  
Request to Delete Activity: Not reported  
Activity Status: AWP  
Definition of Status: ANNUAL WORKPLAN - ACTIVE SITE  
Liquids Removed (Gals): 0  
Liquids Treated (Gals): 0  
Action Included Capping: Not reported  
Well Decommissioned: Not reported  
Action Included Fencing: Not reported  
Removal Action Certification: Not reported  
Activity Comments: Not reported  
For Commercial Reuse: 0  
For Industrial Reuse: 0  
For Residential Reuse: 0

Map ID  
Direction  
Distance  
Elevation

MAP FINDINGS

Site

Database(s)

EDR ID Number  
EPA ID Number

**SMUD, FRONT & T STREETS (Continued)**

**S101482984**

Unknown Type: 0  
Facility ID: 34490057  
Activity: RIFS  
Activity Name: REMEDIAL INVESTIGATION / FEASIBILITY STUDY  
AWP Code: SOIL  
Proposed Budget: 0  
AWP Completion Date: Not reported  
Revised Due Date: Not reported  
Comments Date: 06161997  
Est Person-Yrs to complete: 0  
Estimated Size: Not reported  
Request to Delete Activity: Not reported  
Activity Status: AWP  
Definition of Status: ANNUAL WORKPLAN - ACTIVE SITE  
Liquids Removed (Gals): 0  
Liquids Treated (Gals): 0  
Action Included Capping: Not reported  
Well Decommissioned: Not reported  
Action Included Fencing: Not reported  
Removal Action Certification: Not reported  
Activity Comments: Not reported  
For Commercial Reuse: 0  
For Industrial Reuse: 0  
For Residential Reuse: 0  
Unknown Type: 0  
Facility ID: 34490057  
Activity: CERT  
Activity Name: CERTIFICATION  
AWP Code: Not reported  
Proposed Budget: 0  
AWP Completion Date: 07312005  
Revised Due Date: Not reported  
Comments Date: Not reported  
Est Person-Yrs to complete: 0  
Estimated Size: Not reported  
Request to Delete Activity: Not reported  
Activity Status: AWP  
Definition of Status: ANNUAL WORKPLAN - ACTIVE SITE  
Liquids Removed (Gals): 0  
Liquids Treated (Gals): 0  
Action Included Capping: Not reported  
Well Decommissioned: Not reported  
Action Included Fencing: Not reported  
Removal Action Certification: Not reported  
Activity Comments: Not reported  
For Commercial Reuse: 0  
For Industrial Reuse: 0  
For Residential Reuse: 0  
Unknown Type: 0  
Facility ID: 34490057  
Activity: RAW  
Activity Name: REMOVAL ACTION WORKPLAN  
AWP Code: SOIL  
Proposed Budget: 0  
AWP Completion Date: Not reported  
Revised Due Date: Not reported  
Comments Date: 06271997

Map ID  
Direction  
Distance  
Elevation

MAP FINDINGS

Site

Database(s)

EDR ID Number  
EPA ID Number

**SMUD, FRONT & T STREETS (Continued)**

**S101482984**

Est Person-Yrs to complete:	0
Estimated Size:	Not reported
Request to Delete Activity:	Not reported
Activity Status:	AWP
Definition of Status:	ANNUAL WORKPLAN - ACTIVE SITE
Liquids Removed (Gals):	0
Liquids Treated (Gals):	0
Action Included Capping:	Not reported
Well Decommissioned:	Not reported
Action Included Fencing:	Not reported
Removal Action Certification:	Not reported
Activity Comments:	Not reported
For Commercial Reuse:	0
For Industrial Reuse:	0
For Residential Reuse:	0
Unknown Type:	0
Facility ID:	34490057
Activity:	RA
Activity Name:	REMOVAL ACTION
AWP Code:	SOIL
Proposed Budget:	0
AWP Completion Date:	Not reported
Revised Due Date:	Not reported
Comments Date:	06161999
Est Person-Yrs to complete:	0
Estimated Size:	Not reported
Request to Delete Activity:	Not reported
Activity Status:	AWP
Definition of Status:	ANNUAL WORKPLAN - ACTIVE SITE
Liquids Removed (Gals):	18550
Liquids Treated (Gals):	0
Action Included Capping:	Not reported
Well Decommissioned:	Not reported
Action Included Fencing:	Not reported
Removal Action Certification:	N
Activity Comments:	EXCAVATION AND REMOVAL OF 18,550 METRIC TONS OF SOIL CONTAMINATED WITHPAH'S AND BTEX.
For Commercial Reuse:	0
For Industrial Reuse:	0
For Residential Reuse:	0
Unknown Type:	0
Facility ID:	34490057
Activity:	CEQA
Activity Name:	CEQA INCLUDING NEGATIVE DECS
AWP Code:	Not reported
Proposed Budget:	0
AWP Completion Date:	Not reported
Revised Due Date:	Not reported
Comments Date:	06271997
Est Person-Yrs to complete:	0
Estimated Size:	Not reported
Request to Delete Activity:	Not reported
Activity Status:	AWP
Definition of Status:	ANNUAL WORKPLAN - ACTIVE SITE
Liquids Removed (Gals):	0
Liquids Treated (Gals):	0
Action Included Capping:	Not reported

Map ID  
Direction  
Distance  
Elevation

MAP FINDINGS

Site

Database(s)

EDR ID Number  
EPA ID Number

**SMUD, FRONT & T STREETS (Continued)**

**S101482984**

Well Decommissioned:	Not reported
Action Included Fencing:	Not reported
Removal Action Certification:	Not reported
Activity Comments:	Not reported
For Commercial Reuse:	0
For Industrial Reuse:	0
For Residential Reuse:	0
Unknown Type:	0
Facility ID:	34490057
Activity:	RAW
Activity Name:	REMOVAL ACTION WORKPLAN
AWP Code:	OFFGW
Proposed Budget:	0
AWP Completion Date:	Not reported
Revised Due Date:	Not reported
Comments Date:	04272001
Est Person-Yrs to complete:	0
Estimated Size:	Not reported
Request to Delete Activity:	Not reported
Activity Status:	AWP
Definition of Status:	ANNUAL WORKPLAN - ACTIVE SITE
Liquids Removed (Gals):	0
Liquids Treated (Gals):	0
Action Included Capping:	Not reported
Well Decommissioned:	Not reported
Action Included Fencing:	Not reported
Removal Action Certification:	Not reported
Activity Comments:	Not reported
For Commercial Reuse:	0
For Industrial Reuse:	0
For Residential Reuse:	0
Unknown Type:	0
Facility ID:	34490057
Activity:	OM
Activity Name:	OPERATION & MAINTENANCE
AWP Code:	Not reported
Proposed Budget:	0
AWP Completion Date:	12312030
Revised Due Date:	Not reported
Comments Date:	Not reported
Est Person-Yrs to complete:	0
Estimated Size:	Not reported
Request to Delete Activity:	Not reported
Activity Status:	AWP
Definition of Status:	ANNUAL WORKPLAN - ACTIVE SITE
Liquids Removed (Gals):	0
Liquids Treated (Gals):	0
Action Included Capping:	Not reported
Well Decommissioned:	Not reported
Action Included Fencing:	Not reported
Removal Action Certification:	Not reported
Activity Comments:	Not reported
For Commercial Reuse:	0
For Industrial Reuse:	0
For Residential Reuse:	0
Unknown Type:	0
Alternate Address:	FRONT & T STREETS

Map ID  
Direction  
Distance  
Elevation

MAP FINDINGS

Site

Database(s)

EDR ID Number  
EPA ID Number

**SMUD, FRONT & T STREETS (Continued)**

**S101482984**

Alternate City,St,Zip:  
Background Info:

SACRAMENTO, CA 95814  
The Sacramento Municipal Utility District (SMUD) site is located near the former intersection of Front and T Streets in Sacramento and adjacent to the California Department of Transportation (CalTrans) property. The SMUD site was discovered during the groundwater investigation for the PG&E -Sacramento site. Soil boring analyses indicated that site was a source of petroleum hydrocarbon contamination to the groundwater. The Department issued a Remedial Action Order on 08/16/1993 to SMUD and CalTrans. Contaminated soil was excavated at the SMUD and CalTrans sites during fall 1998. A seasonal soil vapor extraction system, to remove contaminants below the depth of excavation, began operations on 10/31/1999. This system operates on both the SMUD and the adjacent CalTrans site. The Final Groundwater Engineering Evaluation/Cost Analysis (EE/CA) and Remedial Action Work Plan (RAW) for the Front & T Street Sites, Sacramento, California was completed in April 2001. The report was prepared for the Front Street Joint Defense Group (JDG) that consists of the following sites: 1) PG&E Sacramento; Former MGP; 2) CalTrans I-5, Q Street Off-ramp; 3) SHRA - 1920 Front Street; 4) SMUD - Front and T Street. The RAW implements a monitored attenuation (MNA) remedy combined with continued operation of the pump and treat system on the P G & E site. A contingent remedy, which will be implemented if site conditions change, was funded as a part of the RAW. The RAW implements the groundwater cleanup objectives for all of the Front & T Street Sites. PG&E has accepted responsibility for monitoring and maintenance of all implemented remedies at all the Front Street JDG sites. PG&E will continue to monitor the remaining groundwater contamination via a regularly scheduled sampling and monitoring program.

Comments Date: 04272001  
Comments: RAW - The public comment period for the Draft Final Groundwater  
Comments Date: 04272001  
Comments: Engineering Evaluation/Cost Analysis (EE/CA) and Remedial Action  
Comments Date: 04272001  
Comments: Work Plan (RAW) for the Front & T Street sites, Sacramento,  
Comments Date: 04272001  
Comments: California for the Front Street Joint Defense Group (JDG) ended  
Comments Date: 04272001  
Comments: on April 3, 2001. DTSC received no comment on the above  
Comments Date: 04272001  
Comments: mentioned document and therefore granted final approval for  
Comments Date: 04272001  
Comments: said RAW. The RAW calls for a monitored natural attenuation  
Comments Date: 04272001  
Comments: (MNA) remedy combined with continued operation of the pump and  
Comments Date: 04272001  
Comments: treat system on PG&E site. A contingent remedy, which will be  
Comments Date: 04272001  
Comments: implemented if Site conditions change, is also funded as a part  
Comments Date: 04272001  
Comments: of this RAW. Implementation of this RAW is designed to meet  
Comments Date: 04272001  
Comments: the groundwater cleanup objectives for all of the Front & T  
Comments Date: 04272001

Map ID  
Direction  
Distance  
Elevation

MAP FINDINGS

Site

Database(s)

EDR ID Number  
EPA ID Number

**SMUD, FRONT & T STREETS (Continued)**

**S101482984**

Comments: Street sites. These sites include: 1) PG&E Sacramento- Former  
Comments Date: 04272001  
Comments: MGP 2) CalTrans I-5, Q Street Off-ramp 3) SHRA - 1920 Front  
Comments Date: 04272001  
Comments: Street and 4) SMUD - Front and T Street.  
Comments Date: 06161997  
Comments: RIFS/SOIL -- Completed a RI/FS for soil for the site. SMUD is  
Comments Date: 06161997  
Comments: working with CalTrans, who has an adjacent site, on a joint  
Comments Date: 06161997  
Comments: Removal Action Workplan.  
Comments Date: 06161999  
Comments: RA/SOIL - Excavation and removal of 18,550 metric tons of soil  
Comments Date: 06161999  
Comments: contaminated with PAH's and BTEX. Excavation was back filled  
Comments Date: 06161999  
Comments: with clean material and a soil vapor extraction system was  
Comments Date: 06161999  
Comments: installed to remove contaminants below the depth of excavation.  
Comments Date: 06161999  
Comments: The excavation was done jointly with CALTRANS.  
Comments Date: 06271997  
Comments: CEQA -- Prepared CEQA documents for a proposed Neg. Dec.  
Comments Date: 06271997  
Comments: Held a 30-day public comment period on the proposed project.  
Comments Date: 06271997  
Comments: Received no comments, so Neg. Dec. was finalized on 6/27/97.  
Comments Date: 06271997  
Comments: RAW/SOIL -- Completed Neg Dec under CEQA. Approved Removal  
Comments Date: 06271997  
Comments: Action Workplan, which includes excavation of approximately  
Comments Date: 06271997  
Comments: 12,200 cu yds of contaminated soil, installation of a season  
Comments Date: 06271997  
Comments: soil vapor extraction system and returned the surface to its  
Comments Date: 06271997  
Comments: original condition. This work is to be done jointly with  
Comments Date: 06271997  
Comments: CalTrans who is the RP on the adjacent site.  
Comments Date: 10311999  
Comments: RA/SOIL-A sesonal soil vapor extraction system began operations.  
Comments Date: 10311999  
Comments: This system should remove the remaining soil contaminants which  
Comments Date: 10311999  
Comments: could not be excavated because they are below the groundwater  
Comments Date: 10311999  
Comments: level. This system operates on this site and the adjacent  
Comments Date: 10311999  
Comments: CALTRANS site.  
ID Name: CALSTARS CODE  
ID Value: 100549  
Alternate Name: SMUD, FRONT & T STREETS  
Special Programs Code: Not reported  
Special Programs Name: Not reported

DEED:

Area: PROJECT WIDE

Map ID  
Direction  
Distance  
Elevation

MAP FINDINGS

Site

Database(s)

EDR ID Number  
EPA ID Number

**SMUD, FRONT & T STREETS (Continued)**

**S101482984**

Sub Area: Not reported  
Site Type: STATE RESPONSE  
Status: CERTIFIED O&M - LAND USE RESTRICTIONS ONLY  
Agency: Not reported  
Covenant Uploaded: Not reported  
Deed Date(s): 11/07/2006  
EDR Link ID: 34490057

**AWP:**

AWP Facility ID: 34490057  
Region Code: 1  
Region: SACRAMENTO  
SMBR Branch Code: CC  
SMBR Branch Unit: CENTRAL CALIFORNIA  
Site Name.: Not reported  
Current Status Date: 01011995  
Current Status: ANNUAL WORKPLAN - ACTIVE SITE  
Lead Agency Code: DTSC  
Lead Agency: DEPT OF TOXIC SUBSTANCES CONTROL  
Facility Type: responsible party  
Awp Site Type: RESPONSIBLE PARTY  
NPL: Not Listed  
Tier Of AWP Site: Not reported  
Source Of Funding: C  
Responsible Staff Member: Not reported  
Supervisor Responsible: Not reported  
SIC Code: 49  
Facility SIC: ELECTRIC, GAS & SANITARY SERVICES  
RWQCB Code: CV  
RWQCB Associated With Site: CENTRAL VALLEY  
Site Access Controlled: Uncontrolled  
Site Listed HWS List: Not reported  
Hazard Ranking Score: Not reported  
Date Site Hazard Ranked: Not reported  
Groundwater Contamination: Not reported  
# Of Contamination Sources: 0  
Lat/Long: Not reported  
Lat/Long (dms): 0 0 0 / 0 0 0  
Lat/long Method: Not reported  
Description Of Entity: Not reported  
State Assembly Distt Code: 09  
State Senate District: 06

**RESPONSE:**

Facility ID: 34490057  
Site Type: State Response  
Site Type Detail: State Response or NPL  
Acres: 0.15  
National Priorities List: NO  
Cleanup Oversight Agencies: "SMBRP, RWQCB 5S - Central Valley"  
Lead Agency Description: DTSC - Site Cleanup Program  
Project Manager: Harold (Bud) Duke  
Supervisor: Mark Malinowski  
Division Branch: Cleanup Sacramento  
Site Code: 100549  
Site Mgmt. Req.: NONE SPECIFIED

Map ID  
Direction  
Distance  
Elevation

MAP FINDINGS

Site

Database(s)

EDR ID Number  
EPA ID Number

**SMUD, FRONT & T STREETS (Continued)**

**S101482984**

Assembly: 7  
Senate: 6  
Special Program Status: Not reported  
Status: Certified O&M - Land Use Restrictions Only  
Status Date: 11/01/2010  
Restricted Use: YES  
Funding: Responsible Party  
Latitude: 38.57255  
Longitude: -121.5098  
APN: 9.0042E+11  
Past Use: "FUEL - VEHICLE STORAGE/ REFUELING, MANUFACTURED GAS PLANT, MANUFACTURING - LUMBER/WOOD PRODUCTS"  
Potential COC : "30003 TPH-gas Ethylbenzene Polynuclear aromatic hydrocarbons (PAHs Toluene 30593"  
Confirmed COC: "300 033 047 230 025 000 000"  
Potential Description: "OTH, SOIL"  
Alias Name: Friend & Terry Lumber Company  
Alias Type: Alternate Name  
Alias Name: Friend & Terry Lumber Company  
Alias Type: Alternate Name  
Alias Name: 00900420060000  
Alias Type: APN  
Alias Name: 110033609352  
Alias Type: EPA (FRS #)  
Alias Name: 100549  
Alias Type: Project Code (Site Code)  
Alias Name: 34490057  
Alias Type: Envirostor ID Number

**Completed Info:**

Completed Area Name: PROJECT WIDE  
Completed Sub Area Name: Not reported  
Completed Document Type: \*Land Use Restriction Monitoring Report  
Completed Date: 02/01/2012  
Comments: The annual Land Use Covenant report was accepted as presented on this date. The report was included with reports for the three (3) other "Front & T Street sites" (Caltrans I-5 Q Street Off-ramp, PG&E - Sacramento Site and Sacramento Housing and Redevelopment Agency).

Completed Area Name: PROJECT WIDE  
Completed Sub Area Name: Not reported  
Completed Document Type: \*Land Use Restriction Monitoring Report  
Completed Date: 01/21/2009  
Comments: On this date DTSC concurred with the findings of the annual LUC inspection report. The site is being used in a manner consistent with the prohibitions and limitations specified in the LUC.

Completed Area Name: PROJECT WIDE  
Completed Sub Area Name: Not reported  
Completed Document Type: Land Use Restriction - Site Inspection/Visit  
Completed Date: 10/01/2007  
Comments: DTSC issued a letter which reported that the inspection revealed that the site conditions were in compliance with the LUC.

Completed Area Name: PROJECT WIDE  
Completed Sub Area Name: Not reported  
Completed Document Type: Land Use Restriction  
Completed Date: 11/07/2006

Map ID  
Direction  
Distance  
Elevation

MAP FINDINGS

Site

Database(s)

EDR ID Number  
EPA ID Number

**SMUD, FRONT & T STREETS (Continued)**

**S101482984**

Comments: Final Deed Restriction sent to SMUD for signature and return to the Department.

Completed Area Name: PROJECT WIDE  
Completed Sub Area Name: Not reported  
Completed Document Type: \*Land Use Restriction Monitoring Report  
Completed Date: 02/24/2010  
Comments: Report accepted by DTSC with the inclusion of the Front Street Well Abandonment.

Completed Area Name: PROJECT WIDE  
Completed Sub Area Name: Not reported  
Completed Document Type: Removal Action Workplan  
Completed Date: 04/27/2001  
Comments: RAW - The public comment period for the Draft Final Groundwater Engineering Evaluation/Cost Analysis (EE/CA) and Remedial Action Work Plan (RAW) for the Front & T Street sites, Sacramento, California for the Front Street Joint Defense Group (JDG) ended on April 3, 2001. DTSC received no comment on the above mentioned document and therefore granted final approval for said RAW. The RAW calls for a monitored natural attenuation (MNA) remedy combined with continued operation of the pump and treat system on PG&E site. A contingent remedy, which will be implemented if Site conditions change, is also funded as a part of this RAW. Implementation of this RAW is designed to meet the groundwater cleanup objectives for all of the Front & T Street sites. These sites include: 1) PG&E Sacramento- Former MGP 2) CalTrans I-5, Q Street Off-ramp 3) SHRA - 1920 Front Street and 4) SMUD - Front and T Street.

Completed Area Name: PROJECT WIDE  
Completed Sub Area Name: Not reported  
Completed Document Type: Removal Action Completion Report  
Completed Date: 06/16/1999  
Comments: RA/SOIL - Excavation and removal of 18,550 metric tons of soil contaminated with PAH's and BTEX. Excavation was back filled with clean material and a soil vapor extraction system was installed to remove contaminants below the depth of excavation. The excavation was done jointly with CALTRANS.

Completed Area Name: PROJECT WIDE  
Completed Sub Area Name: Not reported  
Completed Document Type: Removal Action Workplan  
Completed Date: 06/27/1997  
Comments: CEQA -- Prepared CEQA documents for a proposed Neg. Dec. Held a 30-day public comment period on the proposed project. Received no comments, so Neg. Dec. was finalized on 6/27/97. RAW/SOIL -- Completed Neg Dec under CEQA. Approved Removal Action Workplan, which includes excavation of approximately 12,200 cu yds of contaminated soil, installation of a season soil vapor extraction system and returned the surface to its original condition. This work is to be done jointly with CalTrans who is the RP on the adjacent site.

Completed Area Name: PROJECT WIDE  
Completed Sub Area Name: Not reported  
Completed Document Type: Remedial Investigation / Feasibility Study  
Completed Date: 06/16/1997

Map ID  
Direction  
Distance  
Elevation

MAP FINDINGS

Site

Database(s)

EDR ID Number  
EPA ID Number

**SMUD, FRONT & T STREETS (Continued)**

**S101482984**

Comments: RIFS/SOIL -- Completed a RI/FS for soil for the site. SMUD is working with CalTrans, who has an adjacent site, on a joint Removal Action Workplan.

Completed Area Name: PROJECT WIDE  
Completed Sub Area Name: Not reported  
Completed Document Type: Pilot/Treatability Study Report  
Completed Date: 12/11/2006  
Comments: This study was submitted 20 days later than expected.

Completed Area Name: PROJECT WIDE  
Completed Sub Area Name: Not reported  
Completed Document Type: Monitoring Report  
Completed Date: 05/23/2007  
Comments: The draft Focused Feasibility Study was submitted on behalf of Pacific Gas and Electric Company (PG&E) for the Front and T Streets Sites. DTSC comments are scheduled to be provided by March 21, 2007.

Completed Area Name: PROJECT WIDE  
Completed Sub Area Name: Not reported  
Completed Document Type: Financial Assurance Documentation  
Completed Date: 02/01/2008  
Comments: Following a review by Project and Financial Assurance Unit staff, the initial deposit of \$303,648.00 was verified. Four subsequent annual payments are scheduled to be made as specified in the O&M agreement. The future payments will be adjusted as specified in the agreement.

Completed Area Name: PROJECT WIDE  
Completed Sub Area Name: Not reported  
Completed Document Type: Operation & Maintenance Order/Agreement  
Completed Date: 10/23/2007  
Comments: The O&M Agreement is complete for the site. Financial assurance will be completed shortly.

Completed Area Name: PROJECT WIDE  
Completed Sub Area Name: Not reported  
Completed Document Type: CEQA - Notice of Exemption  
Completed Date: 06/27/1997  
Comments: Not reported

Completed Area Name: PROJECT WIDE  
Completed Sub Area Name: Not reported  
Completed Document Type: Unilateral Order (I/SE, RAO, CAO, EPA AO)  
Completed Date: 02/01/1995  
Comments: Not reported

Completed Area Name: PROJECT WIDE  
Completed Sub Area Name: Not reported  
Completed Document Type: \*Land Use Restriction Monitoring Report  
Completed Date: 01/24/2011  
Comments: On this date DTSC accepted the Annual Land Use Covenant Inspection Report.

Completed Area Name: PROJECT WIDE  
Completed Sub Area Name: Not reported  
Completed Document Type: Certification  
Completed Date: 04/30/2008

Map ID  
Direction  
Distance  
Elevation

MAP FINDINGS

Site

Database(s)

EDR ID Number  
EPA ID Number

**SMUD, FRONT & T STREETS (Continued)**

**S101482984**

Comments: Site certified in operation & maintenance on 4.30.8. A Land Use Covenant has been recorded on the property.

Future Area Name: Not reported  
Future Sub Area Name: Not reported  
Future Document Type: Not reported  
Future Due Date: Not reported  
Schedule Area Name: Not reported  
Schedule Sub Area Name: Not reported  
Schedule Document Type: Not reported  
Schedule Due Date: Not reported  
Schedule Revised Date: Not reported

**ENVIROSTOR:**

Facility ID: 34490057  
Status: Certified O&M - Land Use Restrictions Only  
Status Date: 11/01/2010  
Site Code: 100549  
Site Type: State Response  
Site Type Detailed: State Response or NPL  
Acres: 0.15  
NPL: NO  
Regulatory Agencies: "SMBRP, RWQCB 5S - Central Valley"  
Lead Agency: SMBRP  
Program Manager: Harold (Bud) Duke  
Supervisor: Mark Malinowski  
Division Branch: Cleanup Sacramento  
Assembly: 7  
Senate: 6  
Special Program: Not reported  
Restricted Use: YES  
Site Mgmt Req: NONE SPECIFIED  
Funding: Responsible Party  
Latitude: 38.57255  
Longitude: -121.5098  
APN: 9.0042E+11  
Past Use: "FUEL - VEHICLE STORAGE/ REFUELING, MANUFACTURED GAS PLANT, MANUFACTURING - LUMBER/WOOD PRODUCTS"  
Potential COC: "30003 TPH-gas Ethylbenzene Polynuclear aromatic hydrocarbons (PAHs Toluene 30593"  
Confirmed COC: "300 033 047 230 025 000 000 000 000 000"  
Potential Description: "OTH, SOIL"  
Alias Name: Friend & Terry Lumber Company  
Alias Type: Alternate Name  
Alias Name: Friend & Terry Lumber Company  
Alias Type: Alternate Name  
Alias Name: 00900420060000  
Alias Type: APN  
Alias Name: 110033609352  
Alias Type: EPA (FRS #)  
Alias Name: 100549  
Alias Type: Project Code (Site Code)  
Alias Name: 34490057  
Alias Type: Envirostor ID Number

**Completed Info:**

Completed Area Name: PROJECT WIDE

Map ID  
Direction  
Distance  
Elevation

MAP FINDINGS

Site

Database(s)

EDR ID Number  
EPA ID Number

**SMUD, FRONT & T STREETS (Continued)**

**S101482984**

Completed Sub Area Name: Not reported  
Completed Document Type: \*Land Use Restriction Monitoring Report  
Completed Date: 02/01/2012  
Comments: The annual Land Use Covenant report was accepted as presented on this date. The report was included with reports for the three (3) other "Front & T Street sites" (Caltrans I-5 Q Street Off-ramp, PG&E - Sacramento Site and Sacramento Housing and Redevelopment Agency).

Completed Area Name: PROJECT WIDE  
Completed Sub Area Name: Not reported  
Completed Document Type: \*Land Use Restriction Monitoring Report  
Completed Date: 01/21/2009  
Comments: On this date DTSC concurred with the findings of the annual LUC inspection report. The site is being used in a manner consistent with the prohibitions and limitations specified in the LUC.

Completed Area Name: PROJECT WIDE  
Completed Sub Area Name: Not reported  
Completed Document Type: Land Use Restriction - Site Inspection/Visit  
Completed Date: 10/01/2007  
Comments: DTSC issued a letter which reported that the inspection revealed that the site conditions were in compliance with the LUC.

Completed Area Name: PROJECT WIDE  
Completed Sub Area Name: Not reported  
Completed Document Type: Land Use Restriction  
Completed Date: 11/07/2006  
Comments: Final Deed Restriction sent to SMUD for signature and return to the Department.

Completed Area Name: PROJECT WIDE  
Completed Sub Area Name: Not reported  
Completed Document Type: \*Land Use Restriction Monitoring Report  
Completed Date: 02/24/2010  
Comments: Report accepted by DTSC with the inclusion of the Front Street Well Abandonment.

Completed Area Name: PROJECT WIDE  
Completed Sub Area Name: Not reported  
Completed Document Type: Removal Action Workplan  
Completed Date: 04/27/2001  
Comments: RAW - The public comment period for the Draft Final Groundwater Engineering Evaluation/Cost Analysis (EE/CA) and Remedial Action Work Plan (RAW) for the Front & T Street sites, Sacramento, California for the Front Street Joint Defense Group (JDG) ended on April 3, 2001. DTSC received no comment on the above mentioned document and therefore granted final approval for said RAW. The RAW calls for a monitored natural attenuation (MNA) remedy combined with continued operation of the pump and treat system on PG&E site. A contingent remedy, which will be implemented if Site conditions change, is also funded as a part of this RAW. Implementation of this RAW is designed to meet the groundwater cleanup objectives for all of the Front & T Street sites. These sites include: 1) PG&E Sacramento- Former MGP 2) CalTrans I-5, Q Street Off-ramp 3) SHRA - 1920 Front Street and 4) SMUD - Front and T Street.

Completed Area Name: PROJECT WIDE

Map ID  
Direction  
Distance  
Elevation

MAP FINDINGS

Site

Database(s)

EDR ID Number  
EPA ID Number

**SMUD, FRONT & T STREETS (Continued)**

**S101482984**

Completed Sub Area Name: Not reported  
Completed Document Type: Removal Action Completion Report  
Completed Date: 06/16/1999  
Comments: RA/SOIL - Excavation and removal of 18,550 metric tons of soil contaminated with PAH's and BTEX. Excavation was back filled with clean material and a soil vapor extraction system was installed to remove contaminants below the depth of excavation. The excavation was done jointly with CALTRANS.

Completed Area Name: PROJECT WIDE  
Completed Sub Area Name: Not reported  
Completed Document Type: Removal Action Workplan  
Completed Date: 06/27/1997  
Comments: CEQA -- Prepared CEQA documents for a proposed Neg. Dec. Held a 30-day public comment period on the proposed project. Received no comments, so Neg. Dec. was finalized on 6/27/97. RAW/SOIL -- Completed Neg Dec under CEQA. Approved Removal Action Workplan, which includes excavation of approximately 12,200 cu yds of contaminated soil, installation of a season soil vapor extraction system and returned the surface to its original condition. This work is to be done jointly with CalTrans who is the RP on the adjacent site.

Completed Area Name: PROJECT WIDE  
Completed Sub Area Name: Not reported  
Completed Document Type: Remedial Investigation / Feasibility Study  
Completed Date: 06/16/1997  
Comments: RIFS/SOIL -- Completed a RI/FS for soil for the site. SMUD is working with CalTrans, who has an adjacent site, on a joint Removal Action Workplan.

Completed Area Name: PROJECT WIDE  
Completed Sub Area Name: Not reported  
Completed Document Type: Pilot/Treatability Study Report  
Completed Date: 12/11/2006  
Comments: This study was submitted 20 days later than expected.

Completed Area Name: PROJECT WIDE  
Completed Sub Area Name: Not reported  
Completed Document Type: Monitoring Report  
Completed Date: 05/23/2007  
Comments: The draft Focused Feasibility Study was submitted on behalf of Pacific Gas and Electric Company (PG&E) for the Front and T Streets Sites. DTSC comments are scheduled to be provided by March 21, 2007.

Completed Area Name: PROJECT WIDE  
Completed Sub Area Name: Not reported  
Completed Document Type: Financial Assurance Documentation  
Completed Date: 02/01/2008  
Comments: Following a review by Project and Financial Assurance Unit staff, the initial deposit of \$303,648.00 was verified. Four subsequent annual payments are scheduled to be made as specified in the O&M agreement. The future payments will be adjusted as specified in the agreement.

Completed Area Name: PROJECT WIDE  
Completed Sub Area Name: Not reported  
Completed Document Type: Operation & Maintenance Order/Agreement

Map ID  
Direction  
Distance  
Elevation

MAP FINDINGS

Site

Database(s)

EDR ID Number  
EPA ID Number

**SMUD, FRONT & T STREETS (Continued)**

**S101482984**

Completed Date: 10/23/2007  
Comments: The O&M Agreement is complete for the site. Financial assurance will be completed shortly.

Completed Area Name: PROJECT WIDE  
Completed Sub Area Name: Not reported  
Completed Document Type: CEQA - Notice of Exemption  
Completed Date: 06/27/1997  
Comments: Not reported

Completed Area Name: PROJECT WIDE  
Completed Sub Area Name: Not reported  
Completed Document Type: Unilateral Order (I/SE, RAO, CAO, EPA AO)  
Completed Date: 02/01/1995  
Comments: Not reported

Completed Area Name: PROJECT WIDE  
Completed Sub Area Name: Not reported  
Completed Document Type: \*Land Use Restriction Monitoring Report  
Completed Date: 01/24/2011  
Comments: On this date DTSC accepted the Annual Land Use Covenant Inspection Report.

Completed Area Name: PROJECT WIDE  
Completed Sub Area Name: Not reported  
Completed Document Type: Certification  
Completed Date: 04/30/2008  
Comments: Site certified in operation & maintenance on 4.30.8. A Land Use Covenant has been recorded on the property.

Future Area Name: Not reported  
Future Sub Area Name: Not reported  
Future Document Type: Not reported  
Future Due Date: Not reported  
Schedule Area Name: Not reported  
Schedule Sub Area Name: Not reported  
Schedule Document Type: Not reported  
Schedule Due Date: Not reported  
Schedule Revised Date: Not reported

**N79** **CALTRANS, I-5 Q STREET OFF-RAMP**  
**NE** **I-5 Q STREET OFF-RAMP**  
**1/2-1** **SACRAMENTO, CA 95814**  
**0.815 mi.**  
**4305 ft.** **Site 1 of 4 in cluster N**

**DEED** **S109548227**  
**RESPONSE** **N/A**  
**ENVIROSTOR**

**Relative:** **DEED:**  
**Lower** Area: PROJECT WIDE  
Sub Area: Not reported  
**Actual:** Site Type: STATE RESPONSE  
**26 ft.** Status: CERTIFIED O&M - LAND USE RESTRICTIONS ONLY  
Agency: Not reported  
Covenant Uploaded: Not reported  
Deed Date(s): 06/30/2006  
EDR Link ID: 34240037

RESPONSE:

Map ID  
Direction  
Distance  
Elevation

MAP FINDINGS

Site

Database(s)

EDR ID Number  
EPA ID Number

**CALTRANS, I-5 Q STREET OFF-RAMP (Continued)**

**S109548227**

Facility ID: 34240037  
Site Type: State Response  
Site Type Detail: State Response or NPL  
Acres: 0.56  
National Priorities List: NO  
Cleanup Oversight Agencies: "SMBRP, RWQCB 5S - Central Valley"  
Lead Agency Description: DTSC - Site Cleanup Program  
Project Manager: Harold (Bud) Duke  
Supervisor: Mark Malinowski  
Division Branch: Northern California Schools & Santa Susana  
Site Code: 100416  
Site Mgmt. Req.: NONE SPECIFIED  
Assembly: 7  
Senate: 6  
Special Program Status: Not reported  
Status: Certified O&M - Land Use Restrictions Only  
Status Date: 09/14/2010  
Restricted Use: YES  
Funding: Responsible Party  
Latitude: 38.57333  
Longitude: -121.5097  
APN: "017100, 017101, 017126"  
Past Use: "FUEL - VEHICLE STORAGE/ REFUELING, MANUFACTURING - LUMBER/WOOD PRODUCTS"  
Potential COC : "30003 TPH-gas Ethylbenzene Polynuclear aromatic hydrocarbons (PAHs Toluene 30593"  
Confirmed COC: "300 033 047 230 025 000 000"  
Potential Description: "OTH, SOIL"  
Alias Name: 017100  
Alias Type: APN  
Alias Name: 017101  
Alias Type: APN  
Alias Name: 017126  
Alias Type: APN  
Alias Name: 110033618306  
Alias Type: EPA (FRS #)  
Alias Name: 100416  
Alias Type: Project Code (Site Code)  
Alias Name: 34240037  
Alias Type: Envirostor ID Number

**Completed Info:**

Completed Area Name: PROJECT WIDE  
Completed Sub Area Name: Not reported  
Completed Document Type: \*Land Use Restriction Monitoring Report  
Completed Date: 02/01/2012  
Comments: The annual Land Use Covenant report was accepted as presented on this date. The report was included with reports for the three (3) other "Front & T Street sites" (PG&E - Sacramento Site, Sacramento Housing and Redevelopment Agency and SMUD Front & T Street).

Completed Area Name: PROJECT WIDE  
Completed Sub Area Name: Not reported  
Completed Document Type: Land Use Restriction - Site Inspection/Visit  
Completed Date: 10/01/2007  
Comments: DTSC issued a letter which reported that the inspection revealed that the site conditions were in compliance with the LUC.

Map ID  
Direction  
Distance  
Elevation

MAP FINDINGS

Site

Database(s)

EDR ID Number  
EPA ID Number

**CALTRANS, I-5 Q STREET OFF-RAMP (Continued)**

**S109548227**

Completed Area Name: PROJECT WIDE  
Completed Sub Area Name: Not reported  
Completed Document Type: Operation & Maintenance Order/Agreement  
Completed Date: 10/23/2007  
Comments: The O&M Agreement is complete for the site. Financial assurance will be completed shortly.

Completed Area Name: PROJECT WIDE  
Completed Sub Area Name: Not reported  
Completed Document Type: Land Use Restriction  
Completed Date: 06/30/2006  
Comments: On July 12, 2006 the fully executed Land Use Covenant was recorded in the office of the Sacramento County Assessor in Book 20060701 at Page 0999.

Completed Area Name: PROJECT WIDE  
Completed Sub Area Name: Not reported  
Completed Document Type: Removal Action Workplan  
Completed Date: 04/27/2001  
Comments: RAW - The public comment period for the Draft Final Groundwater Engineering Evaluation/Cost Analysis (EE/CA) and Remedial Action Work Plan (RAW) for the Front & T Street sites, Sacramento, California, for the Front Street Joint Defense Group (JDG) ended on April 3, 2001. DTSC received no comment on the above mentioned document and therefore granted final approval for said RAW. The RAW calls for a monitored natural attenuation (MNA) remedy combined with continued operation of the pump and treat system on PG&E site. A contingent remedy, which will be implemented if Site conditions change, is also funded as part of this RAW. Implementation of this RAW is designed to meet the groundwater cleanup objectives for all of the Front & T Street Sites. These Sites include: 1) PG&E Sacramento - Former MGP 2) CalTrans I-5, Q Street Off-ramp 3) SHRA - 1920 Front Street and 4) SMUD - Front and T Street.

Completed Area Name: PROJECT WIDE  
Completed Sub Area Name: Not reported  
Completed Document Type: Removal Action Completion Report  
Completed Date: 06/16/1999  
Comments: RA/SOIL - Excavation and removal of 18,550 metric tons of soil contaminated with PAH's and BTEX. Excavation was back filled with clean material and a soil vapor extraction system was installed to remove contaminants below the depth of excavation. The excavation was done jointly with SMUD.

Completed Area Name: PROJECT WIDE  
Completed Sub Area Name: Not reported  
Completed Document Type: Removal Action Workplan  
Completed Date: 06/27/1997  
Comments: CEQA -- Prepared CEQA documents for a proposed Neg. Dec. Held a 30-day public comment period on proposed project. Received no comments, so Neg. Dec. was finalized on 6/27/97. RAW/SOIL -- Completed a Neg. Dec. under CEQA. Received no comments during the comment period. Approved the Removal Action Workplan which includes excavation of approximately 12,200 cu yds. of contaminated soil, installation of a seasonal soil vapor extraction system, and returning the surface to its current condition.

Map ID  
Direction  
Distance  
Elevation

MAP FINDINGS

Site

Database(s)

EDR ID Number  
EPA ID Number

**CALTRANS, I-5 Q STREET OFF-RAMP (Continued)**

**S109548227**

Completed Area Name: PROJECT WIDE  
Completed Sub Area Name: Not reported  
Completed Document Type: Remedial Investigation / Feasibility Study  
Completed Date: 05/20/1996  
Comments: RIFS/SOIL -- Approved Final Feasibility Study for soil remediation on the site. Subject to the results of the pilot study, CalTrans will complete a RAW calling for soil remediation utilizing bioventing and an engineered cap.

Completed Area Name: PROJECT WIDE  
Completed Sub Area Name: Not reported  
Completed Document Type: Monitoring Report  
Completed Date: 05/23/2007  
Comments: The draft Focused Feasibility Study was submitted on behalf of Pacific Gas and Electric Company (PG&E) for the Front and T Streets Sites. DTSC comments are scheduled to be provided by March 21, 2007.

Completed Area Name: PROJECT WIDE  
Completed Sub Area Name: Not reported  
Completed Document Type: Pilot/Treatability Study Report  
Completed Date: 12/11/2006  
Comments: This study was submitted 20 days later than expected.

Completed Area Name: PROJECT WIDE  
Completed Sub Area Name: Not reported  
Completed Document Type: Financial Assurance Documentation  
Completed Date: 02/01/2008  
Comments: Following a review by Project and Financial Assurance Unit staff, the initial deposit of \$303,648.00 was verified. Four subsequent annual payments are scheduled to be made as specified in the O&M agreement. The future payments will be adjusted as specified in the agreement.

Completed Area Name: PROJECT WIDE  
Completed Sub Area Name: Not reported  
Completed Document Type: \*Land Use Restriction Monitoring Report  
Completed Date: 02/24/2010  
Comments: On this date DTSC amended the report to include a brief discussion of the Front Street Well abandonment and accepted the findings of the 2009 LUC Inspection Report

Completed Area Name: PROJECT WIDE  
Completed Sub Area Name: Not reported  
Completed Document Type: \*Land Use Restriction Monitoring Report  
Completed Date: 01/24/2011  
Comments: On this date DTSC accepted the Annual Land Use Covenant Inspection Report.

Completed Area Name: PROJECT WIDE  
Completed Sub Area Name: Not reported  
Completed Document Type: \*Land Use Restriction Monitoring Report  
Completed Date: 01/21/2009  
Comments: On this date DTSC concurred with the findings of the annual LUC inspection report. The site is being used in a manner consistent with the prohibitions and limitations specified in the LUC.

Completed Area Name: PROJECT WIDE  
Completed Sub Area Name: Not reported

Map ID  
Direction  
Distance  
Elevation

MAP FINDINGS

Site

Database(s)

EDR ID Number  
EPA ID Number

**CALTRANS, I-5 Q STREET OFF-RAMP (Continued)**

**S109548227**

Completed Document Type: Unilateral Order (I/SE, RAO, CAO, EPA AO)  
Completed Date: 08/16/1993  
Comments: Order issued to CalTrans required an RI/FS, RAP. This order also required that a Preliminary Assessment be completed and that the characterization could be a two-phased approach: Phase one, to determine if the site is a source of the groundwater contamination detected in the area; and Phase two the remediation of soil and groundwater contamination if applicable.

Completed Area Name: PROJECT WIDE  
Completed Sub Area Name: Not reported  
Completed Document Type: CEQA - Notice of Exemption  
Completed Date: 06/27/1997  
Comments: DTSC signed a NOE and filed it. A 30 day comment period was held. The NOE is associated with the Removal Action to address contaminated soil at the site.

Completed Area Name: PROJECT WIDE  
Completed Sub Area Name: Not reported  
Completed Document Type: Certification  
Completed Date: 04/30/2008  
Comments: On this date the certification form was signed and uploaded to the system.

Future Area Name: Not reported  
Future Sub Area Name: Not reported  
Future Document Type: Not reported  
Future Due Date: Not reported  
Schedule Area Name: Not reported  
Schedule Sub Area Name: Not reported  
Schedule Document Type: Not reported  
Schedule Due Date: Not reported  
Schedule Revised Date: Not reported

**ENVIROSTOR:**

Facility ID: 34240037  
Status: Certified O&M - Land Use Restrictions Only  
Status Date: 09/14/2010  
Site Code: 100416  
Site Type: State Response  
Site Type Detailed: State Response or NPL  
Acres: 0.56  
NPL: NO  
Regulatory Agencies: "SMBRP, RWQCB 5S - Central Valley"  
Lead Agency: SMBRP  
Program Manager: Harold (Bud) Duke  
Supervisor: Mark Malinowski  
Division Branch: Northern California Schools & Santa Susana  
Assembly: 7  
Senate: 6  
Special Program: Not reported  
Restricted Use: YES  
Site Mgmt Req: NONE SPECIFIED  
Funding: Responsible Party  
Latitude: 38.57333  
Longitude: -121.5097  
APN: "017100, 017101, 017126"

Map ID  
Direction  
Distance  
Elevation

MAP FINDINGS

Site

Database(s)

EDR ID Number  
EPA ID Number

**CALTRANS, I-5 Q STREET OFF-RAMP (Continued)**

**S109548227**

Past Use: "FUEL - VEHICLE STORAGE/ REFUELING, MANUFACTURING - LUMBER/WOOD PRODUCTS"  
Potential COC: "30003 TPH-gas Ethylbenzene Polynuclear aromatic hydrocarbons (PAHs Toluene 30593"  
Confirmed COC: "300 033 047 230 025 000 000 000 000 000"  
Potential Description: "OTH, SOIL"  
Alias Name: 017100  
Alias Type: APN  
Alias Name: 017101  
Alias Type: APN  
Alias Name: 017126  
Alias Type: APN  
Alias Name: 110033618306  
Alias Type: EPA (FRS #)  
Alias Name: 100416  
Alias Type: Project Code (Site Code)  
Alias Name: 34240037  
Alias Type: Envirostor ID Number

**Completed Info:**

Completed Area Name: PROJECT WIDE  
Completed Sub Area Name: Not reported  
Completed Document Type: \*Land Use Restriction Monitoring Report  
Completed Date: 02/01/2012  
Comments: The annual Land Use Covenant report was accepted as presented on this date. The report was included with reports for the three (3) other "Front & T Street sites" (PG&E - Sacramento Site, Sacramento Housing and Redevelopment Agency and SMUD Front & T Street).

Completed Area Name: PROJECT WIDE  
Completed Sub Area Name: Not reported  
Completed Document Type: Land Use Restriction - Site Inspection/Visit  
Completed Date: 10/01/2007  
Comments: DTSC issued a letter which reported that the inspection revealed that the site conditions were in compliance with the LUC.

Completed Area Name: PROJECT WIDE  
Completed Sub Area Name: Not reported  
Completed Document Type: Operation & Maintenance Order/Agreement  
Completed Date: 10/23/2007  
Comments: The O&M Agreement is complete for the site. Financial assurance will be completed shortly.

Completed Area Name: PROJECT WIDE  
Completed Sub Area Name: Not reported  
Completed Document Type: Land Use Restriction  
Completed Date: 06/30/2006  
Comments: On July 12, 2006 the fully executed Land Use Covenant was recorded in the office of the Sacramento County Assessor in Book 20060701 at Page 0999.

Completed Area Name: PROJECT WIDE  
Completed Sub Area Name: Not reported  
Completed Document Type: Removal Action Workplan  
Completed Date: 04/27/2001  
Comments: RAW - The public comment period for the Draft Final Groundwater Engineering Evaluation/Cost Analysis (EE/CA) and Remedial Action Work Plan (RAW) for the Front & T Street sites, Sacramento, California,

Map ID  
Direction  
Distance  
Elevation

MAP FINDINGS

Site

Database(s)

EDR ID Number  
EPA ID Number

**CALTRANS, I-5 Q STREET OFF-RAMP (Continued)**

**S109548227**

for the Front Street Joint Defense Group (JDG) ended on April 3, 2001. DTSC received no comment on the above mentioned document and therefore granted final approval for said RAW. The RAW calls for a monitored natural attenuation (MNA) remedy combined with continued operation of the pump and treat system on PG&E site. A contingent remedy, which will be implemented if Site conditions change, is also funded as part of this RAW. Implementation of this RAW is designed to meet the groundwater cleanup objectives for all of the Front & T Street Sites. These Sites include: 1) PG&E Sacramento - Former MGP 2) CalTrans I-5, Q Street Off-ramp 3) SHRA - 1920 Front Street and 4) SMUD - Front and T Street.

Completed Area Name: PROJECT WIDE  
Completed Sub Area Name: Not reported  
Completed Document Type: Removal Action Completion Report  
Completed Date: 06/16/1999  
Comments: RA/SOIL - Excavation and removal of 18,550 metric tons of soil contaminated with PAH's and BTEX. Excavation was back filled with clean material and a soil vapor extraction system was installed to remove contaminants below the depth of excavation. The excavation was done jointly with SMUD.

Completed Area Name: PROJECT WIDE  
Completed Sub Area Name: Not reported  
Completed Document Type: Removal Action Workplan  
Completed Date: 06/27/1997  
Comments: CEQA -- Prepared CEQA documents for a proposed Neg. Dec. Held a 30-day public comment period on proposed project. Received no comments, so Neg. Dec. was finalized on 6/27/97. RAW/SOIL -- Completed a Neg. Dec. under CEQA. Received no comments during the comment period. Approved the Removal Action Workplan which includes excavation of approximately 12,200 cu yds. of contaminated soil, installation of a seasonal soil vapor extraction system, and returning the surface to its current condition.

Completed Area Name: PROJECT WIDE  
Completed Sub Area Name: Not reported  
Completed Document Type: Remedial Investigation / Feasibility Study  
Completed Date: 05/20/1996  
Comments: RIFS/SOIL -- Approved Final Feasibility Study for soil remediation on the site. Subject to the results of the pilot study, CalTrans will complete a RAW calling for soil remediation utilizing bioventing and an engineered cap.

Completed Area Name: PROJECT WIDE  
Completed Sub Area Name: Not reported  
Completed Document Type: Monitoring Report  
Completed Date: 05/23/2007  
Comments: The draft Focused Feasibility Study was submitted on behalf of Pacific Gas and Electric Company (PG&E) for the Front and T Streets Sites. DTSC comments are scheduled to be provided by March 21, 2007.

Completed Area Name: PROJECT WIDE  
Completed Sub Area Name: Not reported  
Completed Document Type: Pilot/Treatability Study Report  
Completed Date: 12/11/2006  
Comments: This study was submitted 20 days later than expected.

Map ID  
Direction  
Distance  
Elevation

MAP FINDINGS

Site

Database(s)

EDR ID Number  
EPA ID Number

**CALTRANS, I-5 Q STREET OFF-RAMP (Continued)**

**S109548227**

Completed Area Name: PROJECT WIDE  
Completed Sub Area Name: Not reported  
Completed Document Type: Financial Assurance Documentation  
Completed Date: 02/01/2008  
Comments: Following a review by Project and Financial Assurance Unit staff, the initial deposit of \$303,648.00 was verified. Four subsequent annual payments are scheduled to be made as specified in the O&M agreement. The future payments will be adjusted as specified in the agreement.

Completed Area Name: PROJECT WIDE  
Completed Sub Area Name: Not reported  
Completed Document Type: \*Land Use Restriction Monitoring Report  
Completed Date: 02/24/2010  
Comments: On this date DTSC amended the report to include a brief discussion of the Front Street Well abandonment and accepted the findings of the 2009 LUC Inspection Report

Completed Area Name: PROJECT WIDE  
Completed Sub Area Name: Not reported  
Completed Document Type: \*Land Use Restriction Monitoring Report  
Completed Date: 01/24/2011  
Comments: On this date DTSC accepted the Annual Land Use Covenant Inspection Report.

Completed Area Name: PROJECT WIDE  
Completed Sub Area Name: Not reported  
Completed Document Type: \*Land Use Restriction Monitoring Report  
Completed Date: 01/21/2009  
Comments: On this date DTSC concurred with the findings of the annual LUC inspection report. The site is being used in a manner consistent with the prohibitions and limitations specified in the LUC.

Completed Area Name: PROJECT WIDE  
Completed Sub Area Name: Not reported  
Completed Document Type: Unilateral Order (I/SE, RAO, CAO, EPA AO)  
Completed Date: 08/16/1993  
Comments: Order issued to CalTrans required an RI/FS, RAP. This order also required that a Preliminary Assessment be completed and that the characterization could be a two-phased approach: Phase one, to determine if the site is a source of the groundwater contamination detected in the area; and Phase two the remediation of soil and groundwater contamination if applicable.

Completed Area Name: PROJECT WIDE  
Completed Sub Area Name: Not reported  
Completed Document Type: CEQA - Notice of Exemption  
Completed Date: 06/27/1997  
Comments: DTSC signed a NOE and filed it. A 30 day comment period was held. The NOE is associated with the Removal Action to address contaminated soil at the site.

Completed Area Name: PROJECT WIDE  
Completed Sub Area Name: Not reported  
Completed Document Type: Certification  
Completed Date: 04/30/2008  
Comments: On this date the certification form was signed and uploaded to the system.

Map ID  
Direction  
Distance  
Elevation

MAP FINDINGS

Site

Database(s)

EDR ID Number  
EPA ID Number

**CALTRANS, I-5 Q STREET OFF-RAMP (Continued)**

**S109548227**

Future Area Name: Not reported  
Future Sub Area Name: Not reported  
Future Document Type: Not reported  
Future Due Date: Not reported  
Schedule Area Name: Not reported  
Schedule Sub Area Name: Not reported  
Schedule Document Type: Not reported  
Schedule Due Date: Not reported  
Schedule Revised Date: Not reported

**N80 PG&E - SACRAMENTO SITE**  
**NE 2000 FRONT STREET**  
**1/2-1 SACRAMENTO, CA 95818**  
**0.825 mi.**  
**4356 ft. Site 2 of 4 in cluster N**

**HIST Cal-Sites S101272813**  
**N/A**

**Relative:**  
**Lower**

Calsite:

**Actual:**  
**26 ft.**

Region: SACRAMENTO  
Facility ID: 34490048  
Facility Type: RP  
Type: RESPONSIBLE PARTY  
Branch: CC  
Branch Name: CENTRAL CALIFORNIA  
File Name: Not reported  
State Senate District: 01011987  
Status: ANNUAL WORKPLAN (AWP) - ACTIVE SITE  
Status Name: ANNUAL WORKPLAN - ACTIVE SITE  
Lead Agency: DEPT OF TOXIC SUBSTANCES CONTROL  
NPL: Not Listed  
SIC Code: 49  
SIC Name: ELECTRIC, GAS & SANITARY SERVICES  
Access: Not reported  
Cortese: Not reported  
Hazardous Ranking Score: Not reported  
Date Site Hazard Ranked: Not reported  
Groundwater Contamination: Confirmed  
Staff Member Responsible for Site: DMANDEL  
Supervisor Responsible for Site: Not reported  
Region Water Control Board: CV  
Region Water Control Board Name: CENTRAL VALLEY  
Lat/Long Direction: Not reported  
Lat/Long (dms): 0 0 0 / 0 0 0  
Lat/long Method: Not reported  
Lat/Long Description: Not reported  
State Assembly District Code: 09  
State Senate District Code: 06  
Facility ID: 34490048  
Activity: DISC  
Activity Name: DISCOVERY  
AWP Code: Not reported  
Proposed Budget: 0  
AWP Completion Date: Not reported  
Revised Due Date: Not reported  
Comments Date: 02091987  
Est Person-Yrs to complete: 0  
Estimated Size: Not reported  
Request to Delete Activity: Not reported  
Activity Status: AWP

Map ID  
Direction  
Distance  
Elevation

MAP FINDINGS

Site

Database(s)

EDR ID Number  
EPA ID Number

**PG&E - SACRAMENTO SITE (Continued)**

**S101272813**

Definition of Status:	ANNUAL WORKPLAN - ACTIVE SITE
Liquids Removed (Gals):	0
Liquids Treated (Gals):	0
Action Included Capping:	Not reported
Well Decommissioned:	Not reported
Action Included Fencing:	Not reported
Removal Action Certification:	Not reported
Activity Comments:	Not reported
For Commercial Reuse:	0
For Industrial Reuse:	0
For Residential Reuse:	0
Unknown Type:	0
Facility ID:	34490048
Activity:	SS
Activity Name:	SITE SCREENING
AWP Code:	Not reported
Proposed Budget:	0
AWP Completion Date:	Not reported
Revised Due Date:	Not reported
Comments Date:	02091987
Est Person-Yrs to complete:	0
Estimated Size:	Not reported
Request to Delete Activity:	Not reported
Activity Status:	AWP
Definition of Status:	ANNUAL WORKPLAN - ACTIVE SITE
Liquids Removed (Gals):	0
Liquids Treated (Gals):	0
Action Included Capping:	Not reported
Well Decommissioned:	Not reported
Action Included Fencing:	Not reported
Removal Action Certification:	Not reported
Activity Comments:	Not reported
For Commercial Reuse:	0
For Industrial Reuse:	0
For Residential Reuse:	0
Unknown Type:	0
Facility ID:	34490048
Activity:	ORDER
Activity Name:	I/SE, IORSE, FFA, FFSRA, VCA, EA
AWP Code:	ISE
Proposed Budget:	0
AWP Completion Date:	Not reported
Revised Due Date:	Not reported
Comments Date:	03301988
Est Person-Yrs to complete:	0
Estimated Size:	Not reported
Request to Delete Activity:	Not reported
Activity Status:	AWP
Definition of Status:	ANNUAL WORKPLAN - ACTIVE SITE
Liquids Removed (Gals):	0
Liquids Treated (Gals):	0
Action Included Capping:	Not reported
Well Decommissioned:	Not reported
Action Included Fencing:	Not reported
Removal Action Certification:	Not reported
Activity Comments:	Not reported
For Commercial Reuse:	0

Map ID  
Direction  
Distance  
Elevation

MAP FINDINGS

Site

Database(s)

EDR ID Number  
EPA ID Number

**PG&E - SACRAMENTO SITE (Continued)**

**S101272813**

For Industrial Reuse: 0  
For Residential Reuse: 0  
Unknown Type: 0  
Facility ID: 34490048  
Activity: PPP  
Activity Name: PUBLIC PARTICIPATION PLAN  
AWP Code: Not reported  
Proposed Budget: 0  
AWP Completion Date: Not reported  
Revised Due Date: Not reported  
Comments Date: 01301989  
Est Person-Yrs to complete: 0  
Estimated Size: Not reported  
Request to Delete Activity: Not reported  
Activity Status: AWP  
Definition of Status: ANNUAL WORKPLAN - ACTIVE SITE  
Liquids Removed (Gals): 0  
Liquids Treated (Gals): 0  
Action Included Capping: Not reported  
Well Decommissioned: Not reported  
Action Included Fencing: Not reported  
Removal Action Certification: Not reported  
Activity Comments: Not reported  
For Commercial Reuse: 0  
For Industrial Reuse: 0  
For Residential Reuse: 0  
Unknown Type: 0  
Facility ID: 34490048  
Activity: RIFS  
Activity Name: REMEDIAL INVESTIGATION / FEASIBILITY STUDY  
AWP Code: Not reported  
Proposed Budget: 0  
AWP Completion Date: Not reported  
Revised Due Date: Not reported  
Comments Date: 12311990  
Est Person-Yrs to complete: 0  
Estimated Size: Not reported  
Request to Delete Activity: Not reported  
Activity Status: AWP  
Definition of Status: ANNUAL WORKPLAN - ACTIVE SITE  
Liquids Removed (Gals): 0  
Liquids Treated (Gals): 0  
Action Included Capping: Not reported  
Well Decommissioned: Not reported  
Action Included Fencing: Not reported  
Removal Action Certification: Not reported  
Activity Comments: Not reported  
For Commercial Reuse: 0  
For Industrial Reuse: 0  
For Residential Reuse: 0  
Unknown Type: 0  
Facility ID: 34490048  
Activity: RAP  
Activity Name: REMEDIAL ACTION PLAN / RECORD OF DECISION  
AWP Code: Not reported  
Proposed Budget: 0  
AWP Completion Date: Not reported

Map ID  
Direction  
Distance  
Elevation

MAP FINDINGS

Site

Database(s)

EDR ID Number  
EPA ID Number

**PG&E - SACRAMENTO SITE (Continued)**

**S101272813**

Revised Due Date:	Not reported
Comments Date:	04301991
Est Person-Yrs to complete:	0
Estimated Size:	Not reported
Request to Delete Activity:	Not reported
Activity Status:	AWP
Definition of Status:	ANNUAL WORKPLAN - ACTIVE SITE
Liquids Removed (Gals):	0
Liquids Treated (Gals):	0
Action Included Capping:	Not reported
Well Decommissioned:	Not reported
Action Included Fencing:	Not reported
Removal Action Certification:	Not reported
Activity Comments:	Not reported
For Commercial Reuse:	0
For Industrial Reuse:	0
For Residential Reuse:	0
Unknown Type:	0
Facility ID:	34490048
Activity:	RA
Activity Name:	REMOVAL ACTION
AWP Code:	SOIL
Proposed Budget:	0
AWP Completion Date:	Not reported
Revised Due Date:	Not reported
Comments Date:	12041991
Est Person-Yrs to complete:	0
Estimated Size:	Not reported
Request to Delete Activity:	Not reported
Activity Status:	AWP
Definition of Status:	ANNUAL WORKPLAN - ACTIVE SITE
Liquids Removed (Gals):	43000
Liquids Treated (Gals):	0
Action Included Capping:	Not reported
Well Decommissioned:	Not reported
Action Included Fencing:	Not reported
Removal Action Certification:	N
Activity Comments:	APPROXIMATELY 43000 CY WERE EXCAVATED AND DISPOSED OF AT KETTLEMANHILLS AND GIBSON OIL RECOVERY.
For Commercial Reuse:	0
For Industrial Reuse:	0
For Residential Reuse:	0
Unknown Type:	0
Facility ID:	34490048
Activity:	DES
Activity Name:	DESIGN
AWP Code:	CAP
Proposed Budget:	0
AWP Completion Date:	Not reported
Revised Due Date:	Not reported
Comments Date:	09031992
Est Person-Yrs to complete:	0
Estimated Size:	Not reported
Request to Delete Activity:	Not reported
Activity Status:	AWP
Definition of Status:	ANNUAL WORKPLAN - ACTIVE SITE
Liquids Removed (Gals):	0

Map ID  
Direction  
Distance  
Elevation

MAP FINDINGS

Site

Database(s)

EDR ID Number  
EPA ID Number

**PG&E - SACRAMENTO SITE (Continued)**

**S101272813**

Liquids Treated (Gals):	0
Action Included Capping:	Not reported
Well Decommissioned:	Not reported
Action Included Fencing:	Not reported
Removal Action Certification:	Not reported
Activity Comments:	Not reported
For Commercial Reuse:	0
For Industrial Reuse:	0
For Residential Reuse:	0
Unknown Type:	0
Facility ID:	34490048
Activity:	DEED
Activity Name:	DEED RESTRICTIONS
AWP Code:	Not reported
Proposed Budget:	0
AWP Completion Date:	Not reported
Revised Due Date:	Not reported
Comments Date:	05191993
Est Person-Yrs to complete:	0
Estimated Size:	Not reported
Request to Delete Activity:	Not reported
Activity Status:	AWP
Definition of Status:	ANNUAL WORKPLAN - ACTIVE SITE
Liquids Removed (Gals):	0
Liquids Treated (Gals):	0
Action Included Capping:	Not reported
Well Decommissioned:	Not reported
Action Included Fencing:	Not reported
Removal Action Certification:	Not reported
Activity Comments:	Not reported
For Commercial Reuse:	0
For Industrial Reuse:	0
For Residential Reuse:	0
Unknown Type:	0
Facility ID:	34490048
Activity:	DES
Activity Name:	DESIGN
AWP Code:	GW1
Proposed Budget:	0
AWP Completion Date:	Not reported
Revised Due Date:	Not reported
Comments Date:	05161995
Est Person-Yrs to complete:	0
Estimated Size:	Not reported
Request to Delete Activity:	Not reported
Activity Status:	AWP
Definition of Status:	ANNUAL WORKPLAN - ACTIVE SITE
Liquids Removed (Gals):	0
Liquids Treated (Gals):	0
Action Included Capping:	Not reported
Well Decommissioned:	Not reported
Action Included Fencing:	Not reported
Removal Action Certification:	Not reported
Activity Comments:	Not reported
For Commercial Reuse:	0
For Industrial Reuse:	0
For Residential Reuse:	0

Map ID  
Direction  
Distance  
Elevation

MAP FINDINGS

Site

Database(s)

EDR ID Number  
EPA ID Number

**PG&E - SACRAMENTO SITE (Continued)**

**S101272813**

Unknown Type: 0  
Facility ID: 34490048  
Activity: RMDL  
Activity Name: REMEDIAL ACTION (RAP REQUIRED)  
AWP Code: CAP  
Proposed Budget: 0  
AWP Completion Date: Not reported  
Revised Due Date: Not reported  
Comments Date: 01181996  
Est Person-Yrs to complete: 0  
Estimated Size: M  
Request to Delete Activity: Not reported  
Activity Status: AWP  
Definition of Status: ANNUAL WORKPLAN - ACTIVE SITE  
Liquids Removed (Gals): 0  
Liquids Treated (Gals): 0  
Action Included Capping: X  
Well Decommissioned: Not reported  
Action Included Fencing: X  
Removal Action Certification: N  
Activity Comments: SOIL REMEDIATION WAS COMPLETED WITH THE FINAL PLACEMENT OF AN ENGI-NEERED SITE CAP AND FENCING OF THE SITE PERIMETER.  
  
For Commercial Reuse: 0  
For Industrial Reuse: 0  
For Residential Reuse: 0  
Unknown Type: 0  
Facility ID: 34490048  
Activity: RMDL  
Activity Name: REMEDIAL ACTION (RAP REQUIRED)  
AWP Code: GW1  
Proposed Budget: 0  
AWP Completion Date: Not reported  
Revised Due Date: Not reported  
Comments Date: 06281996  
Est Person-Yrs to complete: 0  
Estimated Size: Not reported  
Request to Delete Activity: Not reported  
Activity Status: AWP  
Definition of Status: ANNUAL WORKPLAN - ACTIVE SITE  
Liquids Removed (Gals): 0  
Liquids Treated (Gals): 0  
Action Included Capping: Not reported  
Well Decommissioned: Not reported  
Action Included Fencing: Not reported  
Removal Action Certification: N  
Activity Comments: GROUNDWATER TREATMENT PLANT FOR THE SITE WENT ONLINE 8/25/95. THESYSTEM INCLUDES 4 EXTRACTION WELLS, 4 REINJECTION WELLS, 3 OBSERVA-TIONAL PIEZOMETERS, AND A CARBON FILTER TREATMENT PLANT.  
  
For Commercial Reuse: 0  
For Industrial Reuse: 0  
For Residential Reuse: 0  
Unknown Type: 0  
Facility ID: 34490048  
Activity: CERT  
Activity Name: CERTIFICATION  
AWP Code: Not reported  
Proposed Budget: 0

Map ID  
Direction  
Distance  
Elevation

MAP FINDINGS

Site

Database(s)

EDR ID Number  
EPA ID Number

**PG&E - SACRAMENTO SITE (Continued)**

**S101272813**

AWP Completion Date: 07312005  
Revised Due Date: Not reported  
Comments Date: Not reported  
Est Person-Yrs to complete: 0  
Estimated Size: L  
Request to Delete Activity: Not reported  
Activity Status: AWP  
Definition of Status: ANNUAL WORKPLAN - ACTIVE SITE  
Liquids Removed (Gals): 0  
Liquids Treated (Gals): 0  
Action Included Capping: Not reported  
Well Decommissioned: Not reported  
Action Included Fencing: Not reported  
Removal Action Certification: Not reported  
Activity Comments: Not reported  
For Commercial Reuse: 0  
For Industrial Reuse: 0  
For Residential Reuse: 0  
Unknown Type: 0  
Facility ID: 34490048  
Activity: OM  
Activity Name: OPERATION & MAINTENANCE  
AWP Code: Not reported  
Proposed Budget: 0  
AWP Completion Date: 12312030  
Revised Due Date: Not reported  
Comments Date: Not reported  
Est Person-Yrs to complete: 0  
Estimated Size: Not reported  
Request to Delete Activity: Not reported  
Activity Status: AWP  
Definition of Status: ANNUAL WORKPLAN - ACTIVE SITE  
Liquids Removed (Gals): 0  
Liquids Treated (Gals): 0  
Action Included Capping: Not reported  
Well Decommissioned: Not reported  
Action Included Fencing: Not reported  
Removal Action Certification: Not reported  
Activity Comments: Not reported  
For Commercial Reuse: 0  
For Industrial Reuse: 0  
For Residential Reuse: 0  
Unknown Type: 0  
Facility ID: 34490048  
Activity: RAW  
Activity Name: REMOVAL ACTION WORKPLAN  
AWP Code: OFFGW  
Proposed Budget: 0  
AWP Completion Date: Not reported  
Revised Due Date: Not reported  
Comments Date: 04272001  
Est Person-Yrs to complete: 0  
Estimated Size: Not reported  
Request to Delete Activity: Not reported  
Activity Status: AWP  
Definition of Status: ANNUAL WORKPLAN - ACTIVE SITE  
Liquids Removed (Gals): 0

Map ID  
Direction  
Distance  
Elevation

MAP FINDINGS

Site

Database(s)

EDR ID Number  
EPA ID Number

**PG&E - SACRAMENTO SITE (Continued)**

**S101272813**

Liquids Treated (Gals):	0
Action Included Capping:	Not reported
Well Decommissioned:	Not reported
Action Included Fencing:	Not reported
Removal Action Certification:	Not reported
Activity Comments:	Not reported
For Commercial Reuse:	0
For Industrial Reuse:	0
For Residential Reuse:	0
Unknown Type:	0
Facility ID:	34490048
Activity:	RMDL
Activity Name:	REMEDIAL ACTION (RAP REQUIRED)
AWP Code:	SHRA
Proposed Budget:	0
AWP Completion Date:	Not reported
Revised Due Date:	Not reported
Comments Date:	12192002
Est Person-Yrs to complete:	0
Estimated Size:	Not reported
Request to Delete Activity:	Not reported
Activity Status:	AWP
Definition of Status:	ANNUAL WORKPLAN - ACTIVE SITE
Liquids Removed (Gals):	1200
Liquids Treated (Gals):	0
Action Included Capping:	Not reported
Well Decommissioned:	X
Action Included Fencing:	Not reported
Removal Action Certification:	N
Activity Comments:	Not reported
For Commercial Reuse:	0
For Industrial Reuse:	0.30000
For Residential Reuse:	0
Unknown Type:	0
Facility ID:	34490048
Activity:	DES
Activity Name:	DESIGN
AWP Code:	SHRA
Proposed Budget:	0
AWP Completion Date:	Not reported
Revised Due Date:	Not reported
Comments Date:	10122001
Est Person-Yrs to complete:	0
Estimated Size:	Not reported
Request to Delete Activity:	Not reported
Activity Status:	AWP
Definition of Status:	ANNUAL WORKPLAN - ACTIVE SITE
Liquids Removed (Gals):	0
Liquids Treated (Gals):	0
Action Included Capping:	Not reported
Well Decommissioned:	Not reported
Action Included Fencing:	Not reported
Removal Action Certification:	Not reported
Activity Comments:	Not reported
For Commercial Reuse:	0
For Industrial Reuse:	0
For Residential Reuse:	0

Map ID  
Direction  
Distance  
Elevation

MAP FINDINGS

Site

Database(s)

EDR ID Number  
EPA ID Number

**PG&E - SACRAMENTO SITE (Continued)**

**S101272813**

Unknown Type: 0  
Alternate Address: 2000 FRONT STREET  
Alternate City,St,Zip: SACRAMENTO, CA 95818  
Alternate Address: FRONT AND T STREETS  
Alternate City,St,Zip: SACRAMENTO, CA  
Background Info: The PG&E Sacramento Site is a former manufactured gas plant that operated from 1873 to 1956 and produced gas from coal and petroleum as raw material. The contaminants found onsite are polycyclic aromatic hydrocarbons (PAH); total petroleum hydrocarbons (TPH); benzene, toluene, xylene, and ethylbenzene (B, T, X & E) and heavy metals in soil and groundwater. The site is currently paved to control soil migration and exposure. Groundwater contamination has not affected any domestic wells. PG&E signed an enforceable agreement with Department of Toxic Substances Control (DTSC) in March 1988. PG&E completed an onsite Remedial Investigation (RI) in March 1989 and offsite groundwater RI in June 1990. In October 1990, PG&E submitted an Feasibility Study and submitted the draft Remedial Action Plan (RAP) in November 1990. A final RAP was issued in May 1991. The proposed final remediation included excavation of highly contaminated soils and offsite disposal, capping of remaining contamination and a groundwater extraction and treatment system. Contaminated soil was removed in November 1991. The groundwater treatment plant for the site went online during August 1995. The system includes 4 extraction wells, 4 reinjection wells, 3 observational piezometers and a carbon filter treatment plant. The Final Remedial Investigation and Removal Action reports, completed on September 1999, concluded that under current site conditions, protection of human health and the environment is achieved and that additional groundwater remediation is not necessary beyond the remedial processes in place.  
The Final Groundwater Engineering Evaluation/Cost Analysis (EE/CA) and Remedial Action Work Plan (RAW) for the Front & T Street Sites, Sacramento, California was completed on April 2001. The report was prepared for the Front Street Joint Defense Group (JDG) that consists of the following sites: 1) PG&E Sacramento, Former MGP; 2) Cal Trans I-5, Q Street off-ramp; 3) Sacramento Housing and Redevelopment Agency-1920 Front Street; 4) SMUD - Front and T Street. The RAW implements a monitored natural attenuation(MNA) remedy combined with continued operation of the pump and treat system on the PG&E Site. A contingent remedy, which will be implemented if Site conditions change, was funded as a part of the RAW. The RAW implements the groundwater cleanup objectives for all of the Front & T Street Sites. PG&E has accepted responsibility for monitoring and maintenance of all implemented remedies at all the Front Street JDG sites. PG&E will continue to monitor the remaining groundwater contamination via a regularly scheduled sampling and monitoring program.  
Comments Date: 07251991  
Comments: BTX+E, TPH, and heavy metals in soil and groundwater.  
Comments Date: 09081989  
Comments: EPA completed Screening Site Inspection and recommend  
Comments Date: 09081989  
Comments: Listing Site Inspection; Strong DHS lead - low-priority for  
Comments Date: 09081989

Map ID  
Direction  
Distance  
Elevation

MAP FINDINGS

Site

Database(s)

EDR ID Number  
EPA ID Number

**PG&E - SACRAMENTO SITE (Continued)**

**S101272813**

Comments: EPA unless problems arise.  
Comments Date: 09301999  
Comments: A Draft RI Report was filed for offsite groundwater contamination  
Comments Date: 10122001  
Comments: DES- The Soil Excavation Workplan is the soil removal "Design"  
Comments Date: 10122001  
Comments: that was specified in the May 1991 RAP. The Workplan presents  
Comments Date: 10122001  
Comments: the design to remove approximately 700 Cubic yards of polycyclic  
Comments Date: 10122001  
Comments: aromatic hydrocarbons (PAHs) contaminated soil from Sacramento  
Comments Date: 10122001  
Comments: Housing and Redevelopment Agency (SHRA) property that borders the  
Comments Date: 10122001  
Comments: original PG&E manufactured gas plant.  
Comments Date: 11301991  
Comments: Removal Action: Soil excavation.  
Comments Date: 12192002  
Comments: RMDL/SHRA -- The satisfactory removal of all contaminated soil  
Comments Date: 12192002  
Comments: from the Sacramento Housing and Redevelopment Agency (SHRA)  
Comments Date: 12192002  
Comments: property as specified in the May 1991 Final Remedial Action Plan  
Comments Date: 12192002  
Comments: (RAP) for the Former Sacramento Manufactured Gas Plant Site.  
Comments Date: 12192002  
Comments: Approximately 1200 cubic yards of polycyclic aromatic  
Comments Date: 12192002  
Comments: hydrocarbons (PAHs) contaminated soil from the SHRA property that  
Comments Date: 12192002  
Comments: borders the original PG&E manufactured gas plant.  
Comments Date: 06281996  
Comments: carbon filter treatment plant.  
Comments Date: 06281996  
Comments: Groundwater Remediation Extraction Rate (gpd): up to  
Comments Date: 06281996  
Comments: 115,200 gal per day.  
Comments Date: 01011987  
Comments: This is the date the site was first listed pursuant to  
Comments Date: 01011987  
Comments: section 25356.  
Comments Date: 01181996  
Comments: IN COMPLIANCE WITH MAY 1991 RAP FOR THIS SITE, SOIL REMED-  
Comments Date: 01181996  
Comments: IATION WAS COMPLETED ON 8/18/95 WITH THE FINAL PLACEMENT  
Comments Date: 01181996  
Comments: OF AN ENGINEERED SITE CAP AND FENCING OF THE SITE PERI-  
Comments Date: 01181996  
Comments: METER. THE ENGINEERED CAP WILL BE MAINTAINED UNDER AN  
Comments Date: 01181996  
Comments: O&M AGREEMENT WHICH IS EXPECTED TO BE FINALIZED IN THE  
Comments Date: 01181996  
Comments: FIRST QUARTER OF 1996.  
Comments Date: 02091987  
Comments: Responsible Party Preliminary Assessment conducted, reported  
Comments Date: 02091987  
Comments: to DHS. Sample results: Lead = 3000ppm, PNA = 500ppm.

Map ID  
Direction  
Distance  
Elevation

MAP FINDINGS

Site

Database(s)

EDR ID Number  
EPA ID Number

**PG&E - SACRAMENTO SITE (Continued)**

**S101272813**

Comments Date: 02091987  
Comments: Site Screening Done: No documented clean-up.  
Comments Date: 02181993  
Comments: DEED -- A deed restriction was approved and issued. This  
Comments Date: 02181993  
Comments: deed restriction was warranted because some soil  
Comments Date: 02181993  
Comments: contamination was left in place. The site will also be  
Comments Date: 02181993  
Comments: capped at a later date. Costs are unknown (RP funded)  
Comments Date: 04272001  
Comments: RAW- The public comment period for the Draft Final Groundwater  
Comments Date: 04272001  
Comments: Engineering Evaluation/Cost Analysis (EE/CA) and Remedial Action  
Comments Date: 04272001  
Comments: Work Plan (RAW) for the Front & T Street Sites, Sacramento CA for  
Comments Date: 04272001  
Comments: the Front Street Joint Defense Group (JDG) ended on April 3, 2001  
Comments Date: 04272001  
Comments: DTSC received no comment on the above mentioned document and  
Comments Date: 04272001  
Comments: therefore granted final approval for said RAW.  
Comments Date: 04272001  
Comments: The RAW calls for a monitored natural attenuation (MNA) remedy  
Comments Date: 04272001  
Comments: combined with continued operation of the pump and treat system  
Comments Date: 04272001  
Comments: on PG&E Site. A contingent remedy, which will be implemented if  
Comments Date: 04272001  
Comments: Site conditions change, is also funded as a part of this RAW.  
Comments Date: 04272001  
Comments: Implementation of this RAW is designed to meet the groundwater  
Comments Date: 04272001  
Comments: cleanup objectives for all of the Front & T Street Sites. These  
Comments Date: 04272001  
Comments: Sites include: 1) PG&E Sacramento - Former MGP 2) CalTrans I-5,  
Comments Date: 04272001  
Comments: Q Street Offramp 3) SHRA - 1920 Front Street and 4) SMUD - Front  
Comments Date: 04272001  
Comments: and T Street.  
Comments Date: 05161995  
Comments: The extraction and treatment system for the onsite portion  
Comments Date: 05161995  
Comments: of the plume was approved. The system will consist of 4  
Comments Date: 05161995  
Comments: extraction wells placed along the perimeter in the NE corner  
Comments Date: 05161995  
Comments: of the Site. After extraction, GW will be treated with GAC,  
Comments Date: 05161995  
Comments: followed by disposal of POTW.  
Comments Date: 06281996  
Comments: RMDL (GW1) Groundwater treatment plant for the site went  
Comments Date: 06281996  
Comments: online 8/25/95. The system includes 4 extraction wells,  
Comments Date: 06281996  
Comments: 4 reinjection wells, 3 observational piezometers and a  
Comments Date: 07251991

Map ID  
Direction  
Distance  
Elevation

MAP FINDINGS

Site

Database(s)

EDR ID Number  
EPA ID Number

**PG&E - SACRAMENTO SITE (Continued)**

**S101272813**

Comments: Former manufactured gas plant. Contaminants include PAH,  
ID Name: BEP DATABASE PCODE  
ID Value: P12143  
ID Name: EPA IDENTIFICATION NUMBER  
ID Value: CAD981415557  
ID Name: CALSTARS CODE  
ID Value: 100160  
Alternate Name: PACIFIC GAS & ELECTRIC - SACRAMENTOPG&E MANUFACTURED GAS PLANT SV-SA-SAC-1PG&E  
- SACRAMENTO SITE  
Special Programs Code: Not reported  
Special Programs Name: Not reported

**N81  
NE  
1/2-1  
0.825 mi.  
4356 ft.**

**PG AND E SACRAMENTO SITE  
2000 FRONT STREET  
SACRAMENTO, CA 95818**

**EDR MGP 1008407745  
N/A**

**Site 3 of 4 in cluster N**

**Relative:  
Lower**

Manufactured Gas Plants:

The PG AND E Sacramento Site is a former manufactured gas plant that operated from 1873 to 1956 and produced gas from coal and petroleum as raw material. The contaminants found onsite are polycyclic aromatic hydrocarbons (PAH); total petroleum hydrocarbons (TPH); benzene, toluene, xylene, and ethylbenzene (B, T, X and E) and heavy metals in soil and groundwater. The site is currently paved to control soil migration and exposure

**Actual:  
26 ft.**

**N82  
NE  
1/2-1  
0.825 mi.  
4356 ft.**

**PG&E: SACRAMENTO MGP CEMENT BATCH PLANT  
2000 FRONT ST  
SACRAMENTO, CA 95818**

**CA BOND EXP. PLAN S100833174  
Cortese N/A**

**Site 4 of 4 in cluster N**

**HIST CORTESE  
SLIC  
DEED**

**Relative:  
Lower**

**Sacramento Co. ML  
RESPONSE  
ENVIROSTOR**

**Actual:  
26 ft.**

CA BOND EXP. PLAN:

Responsible Party: RESPONSIBLE PARTY-LEAD SITE CLEANUP WORKPLAN

Project Revenue Source Company: Not reported

Project Revenue Source Addr: Not reported

Project Revenue Source City,St,Zip: Not reported

Project Revenue Source Desc: It is expected that Pacific Gas and Electric Company will fund the site characterization and remedial action. DHS entered into an enforceable agreement with the responsible parties. DHS has budgeted \$100,000 for oversight/monitoring of cleanup efforts. DHS will recover 100 percent of direct costs plus staff costs and overhead related to the project. The responsible parties will pay all costs associated with remedial investigations and cleanup activities.

Site Description: A former "City Gas Plant" or coal and crude oil gasification facility was located at this site. The former facility manufactured gas from coal and later used crude oil as a raw material.

Hazardous Waste Desc: Coal gasification facilities typically generated "coal tar" or "lamp black" residues. These residues contained compounds known as either Polynuclear Aromatic Hydrocarbons (PNA) or Polycyclic Aromatic Hydrocarbons (PAHs). These wastes were either sold for recycling purposes or used to fill in depressions or ponds and then covered or paved over with the wastes left in place.

Threat To Public Health & Env: The site is currently fenced and locked; access onto the site is controlled by PG&E. All exposed contaminant deposits have been paved to control migration and

Map ID  
Direction  
Distance  
Elevation

MAP FINDINGS

Site

Database(s)

EDR ID Number  
EPA ID Number

**PG&E: SACRAMENTO MGP CEMENT BATCH PLANT (Continued)**

**S100833174**

Site Activity Status:

exposure. The avenues of exposure are ingestion of contaminated ground water and inhalation of contaminated dust or direct contact with contaminated soils. Presently, inadvertent exposure is not probable since the contaminated shallow ground water is not used for domestic purposes. Exposure to contaminated soil would only occur if the asphaltic cap were disturbed during construction onsite. Pacific Gas and Electric Company has informed DHS that it is investigating a number of sites to determine if PNAs are present. PG&E has completed a major portion of the field work for the Remedial Investigation of the Sacramento site. The Feasibility Study Report is being prepared which will evaluate remedial alternatives.

**CORTESE:**

Region: CORTESE  
Envirostor Id: 34490048  
Site/Facility Type: STATE RESPONSE  
Cleanup Status: ACTIVE - LAND USE RESTRICTIONS  
Status Date: 01/01/1987  
Site Code: 100160  
Latitude: 38.572192  
Longitude: -121.51142  
Owner: Not reported  
Enf Type: Not reported  
Swat R: Not reported  
Flag: export  
Order No: Not reported  
Waste Discharge System No: Not reported  
Effective Date: Not reported  
Region 2: Not reported  
WID Id: Not reported  
Solid Waste Id No: Not reported  
Waste Management Uit Name: Not reported

**HIST CORTESE:**

Region: CORTESE  
Facility County Code: 34  
Reg By: CALSI  
Reg Id: 34490048

**SLIC:**

Region: STATE  
**Facility Status:** **Open - Remediation**  
Status Date: 09/02/2012  
Global Id: SL205112995  
Lead Agency: CENTRAL VALLEY RWQCB (REGION 5S)  
Lead Agency Case Number: 34490048  
Latitude: 38.5721956  
Longitude: -121.5103594  
Case Type: Cleanup Program Site  
Case Worker: RPC  
Local Agency: DEPARTMENT OF TOXIC SUBSTANCES CONTROL  
RB Case Number: Not reported  
File Location: Regional Board  
Potential Media Affected: Not reported  
Potential Contaminants of Concern: Not reported  
Site History: Former PG&E manufactured gas plant. Soil stabilization/solidification has been selected as the remedial action. DTSC lead site.

Map ID  
Direction  
Distance  
Elevation

MAP FINDINGS

Site

Database(s)

EDR ID Number  
EPA ID Number

**PG&E: SACRAMENTO MGP CEMENT BATCH PLANT (Continued)**

**S100833174**

[Click here to access the California GeoTracker records for this facility:](#)

**SLIC REG 5:**

Region: 5  
Facility Status: Remediation Underway  
Unit: Facility is a Spill or site  
Pollutant: TPH, BTEX, PAH  
Lead Agency: Not reported  
Date Filed: 07/27/01  
Report Date: 06/01/01  
Date Added: Not reported  
Date Closed: Not reported

**DEED:**

Area: PROJECT WIDE  
Sub Area: Not reported  
Site Type: STATE RESPONSE  
Status: ACTIVE  
Agency: Not reported  
Covenant Upload: Not reported  
Deed Date(s): 05/19/1993  
EDR Link ID: 34490048

**Sacramento Co. ML:**

Facility Id: Not reported  
Facility Status: Not reported  
FD: Not reported  
Billing Codes BP: I  
Billing Codes UST: Not reported  
WG Bill Code: I  
Target Property Bill Cod: Not reported  
Food Bill Code: Not reported  
CUPA Permit Date: Not reported  
HAZMAT Permit Date: Not reported  
HAZMAT Inspection Date: Not reported  
Hazmat Date BP Received: Not reported  
UST Permit Dt: Not reported  
UST Inspection Date: Not reported  
UST Tank Test Date: Not reported  
Number of Tanks: Not reported  
UST Tank Test Date: Not reported  
SIC Code: Not reported  
Tier Permitting: Not reported  
AST Bill Code: Not reported  
CALARP Bill Code: Not reported

**RESPONSE:**

Facility ID: 34490048  
Site Type: State Response  
Site Type Detail: State Response or NPL  
Acres: 6.4  
National Priorities List: NO  
Cleanup Oversight Agencies: "SMBRP, RWQCB 5S - Central Valley"  
Lead Agency Description: DTSC - Site Cleanup Program

Map ID  
Direction  
Distance  
Elevation

MAP FINDINGS

Site

Database(s)

EDR ID Number  
EPA ID Number

**PG&E: SACRAMENTO MGP CEMENT BATCH PLANT (Continued)**

**S100833174**

Project Manager: Harold (Bud) Duke  
Supervisor: Mark Malinowski  
Division Branch: Northern California Schools & Santa Susana  
Site Code: 100160  
Site Mgmt. Req.: " REM, ASP, DAY, LUC, NOWN, NUSE, NDEV, SCH, RES"  
Assembly: 7  
Senate: 6  
Special Program Status: Not reported  
Status: Active  
Status Date: 01/01/1987  
Restricted Use: YES  
Funding: Responsible Party  
Latitude: 38.57219  
Longitude: -121.5114  
APN: "009-0012-003, 00900120030000"  
Past Use: MANUFACTURED GAS PLANT  
Potential COC : "30003 Polynuclear aromatic hydrocarbons (PAHs Ethylbenzene Toluene 30593"  
Confirmed COC: "3 000 330 019 302 720 000"  
Potential Description: "OTH, SOIL"  
Alias Name: PACIFIC GAS & ELECTRIC - SACRAMENTO  
Alias Type: Alternate Name  
Alias Name: PG&E MANUFACTURED GAS PLANT SV-SA-SAC-1  
Alias Type: Alternate Name  
Alias Name: 009-0012-003  
Alias Type: APN  
Alias Name: 00900120030000  
Alias Type: APN  
Alias Name: CAD981415557  
Alias Type: EPA Identification Number  
Alias Name: 110033610876  
Alias Type: EPA (FRS #)  
Alias Name: SL205112995  
Alias Type: GeoTracker Global ID  
Alias Name: P12143  
Alias Type: PCode  
Alias Name: 100160  
Alias Type: Project Code (Site Code)  
Alias Name: 34490048  
Alias Type: Envirostor ID Number

**Completed Info:**

Completed Area Name: PROJECT WIDE  
Completed Sub Area Name: Not reported  
Completed Document Type: CEQA - Responsible Agency Review  
Completed Date: 06/30/2011  
Comments: Not reported

Completed Area Name: PROJECT WIDE  
Completed Sub Area Name: Not reported  
Completed Document Type: \*Land Use Restriction Monitoring Report  
Completed Date: 02/01/2012  
Comments: The annual Land Use Covenant report was accepted as presented on this date. The report was included with reports for the three (3) other "Front & T Street sites" (Caltrans I-5 Q Street Off-ramp, Sacramento Housing and Redevelopment Agency and SMUD Front & T Street).

Completed Area Name: PROJECT WIDE

Map ID  
Direction  
Distance  
Elevation

MAP FINDINGS

Site

Database(s)

EDR ID Number  
EPA ID Number

**PG&E: SACRAMENTO MGP CEMENT BATCH PLANT (Continued)**

**S100833174**

Completed Sub Area Name: Not reported  
Completed Document Type: Correspondence  
Completed Date: 05/15/2012  
Comments: On this date, (please note that the date of the letter was incorrect on the first page and correct on subsequent pages) DTSC conditionally approved the use of the alternate facility. The conditions were:  
1) PG&E is responsible for the accuracy and completeness of the waste profile of the GCL; 2) PG&E is responsible for insuring that the transport of the material complies with the specifications presented in the RDIP; 3) In the event that the GCL is rejected upon arrival at Forward Landfill, PG&E is responsible for returning the GCL to the site and for the proper storage of the GCL until an alternate facility can be identified; and 4) PG&E is responsible for insuring that the transport of the GCL to Manteca is documented in the Green Remediation Evaluation which is included in the final report.

Completed Area Name: PROJECT WIDE  
Completed Sub Area Name: Not reported  
Completed Document Type: Litigation Support  
Completed Date: 03/08/2013  
Comments: On this date this task was completed.

Completed Area Name: PROJECT WIDE  
Completed Sub Area Name: Not reported  
Completed Document Type: Correspondence  
Completed Date: 09/16/2013  
Comments: DTSC PM change from Sam Martinez to Mary Gaspari. On Sept. 16, 2013, Sam sent an email informing everyone about the DTSC PM change. The official letter was mailed out on 9/18/2013.

Completed Area Name: PROJECT WIDE  
Completed Sub Area Name: Not reported  
Completed Document Type: \*Land Use Restriction Monitoring Report  
Completed Date: 01/21/2009  
Comments: On this date DTSC concurred with the findings of the annual LUC inspection report. The site is being used in a manner consistent with the prohibitions and limitations specified in the LUC.

Completed Area Name: PROJECT WIDE  
Completed Sub Area Name: Not reported  
Completed Document Type: Land Use Restriction - Site Inspection/Visit  
Completed Date: 10/01/2007  
Comments: DTSC issued a letter which reported that the inspection revealed that the site conditions were in compliance with the LUC.

Completed Area Name: PROJECT WIDE  
Completed Sub Area Name: Not reported  
Completed Document Type: \*Land Use Restriction Monitoring Report  
Completed Date: 02/24/2010  
Comments: On this date DTSC amended the report to include a brief discussion of the Front Street Well abandonment and accepted the findings of the 2009 LUC Inspection Report, as amended.

Completed Area Name: PROJECT WIDE  
Completed Sub Area Name: Not reported  
Completed Document Type: Design/Implementation Workplan  
Completed Date: 12/19/2002

Map ID  
Direction  
Distance  
Elevation

MAP FINDINGS

Site

Database(s)

EDR ID Number  
EPA ID Number

**PG&E: SACRAMENTO MGP CEMENT BATCH PLANT (Continued)**

**S100833174**

Comments: DES- The Soil Excavation Workplan is the soil removal "Design" that was specified in the May 1991 RAP. The Workplan presents the design to remove approximately 700 Cubic yards of polycyclic aromatic hydrocarbons (PAHs) contaminated soil from Sacramento Housing and Redevelopment Agency (SHRA) property that borders the original PG&E manufactured gas plant.

Completed Area Name: PROJECT WIDE  
Completed Sub Area Name: Not reported  
Completed Document Type: Remedial Action Completion Report  
Completed Date: 12/19/2002  
Comments: RMDL/SHRA -- The satisfactory removal of all contaminated soil from the Sacramento Housing and Redevelopment Agency (SHRA) property as specified in the May 1991 Final Remedial Action Plan (RAP) for the Former Sacramento Manufactured Gas Plant Site. Approximately 1200 cubic yards of polycyclic aromatic hydrocarbons (PAHs) contaminated soil from the SHRA property that borders the original PG&E manufactured gas plant.

Completed Area Name: PROJECT WIDE  
Completed Sub Area Name: Not reported  
Completed Document Type: Removal Action Workplan  
Completed Date: 04/27/2001  
Comments: RAW- The public comment period for the Draft Final Groundwater Engineering Evaluation/Cost Analysis (EE/CA) and Remedial Action Work Plan (RAW) for the Front & T Street Sites, Sacramento CA for the Front Street Joint Defense Group (JDG) ended on April 3, 2001. DTSC received no comment on the above mentioned document and therefore granted final approval for said RAW. The RAW calls for a monitored natural attenuation (MNA) remedy combined with continued operation of the pump and treat system on PG&E Site. A contingent remedy, which will be implemented if Site conditions change, is also funded as a part of this RAW. Implementation of this RAW is designed to meet the groundwater cleanup objectives for all of the Front & T Street Sites. These Sites include: 1) PG&E Sacramento - Former MGP 2) CalTrans I-5, Q Street Offramp 3) SHRA - 1920 Front Street and 4) SMUD - Front and T Street.

Completed Area Name: PROJECT WIDE  
Completed Sub Area Name: Not reported  
Completed Document Type: Remedy Constructed: Operating Properly & Successfully  
Completed Date: 06/28/1996  
Comments: RMDL (GW1) Groundwater treatment plant for the site went online 8/25/95. The system includes 4 extraction wells, 4 reinjection wells, 3 observational piezometers and a carbon filter treatment plant. Groundwater Remediation Extraction Rate (gpd): up to 115,200 gal per day.

Completed Area Name: PROJECT WIDE  
Completed Sub Area Name: Not reported  
Completed Document Type: Remedial Action Completion Report  
Completed Date: 01/18/1996  
Comments: From a Report of Completion Annual Workplan Activities dated 11/8/95: "IN COMPLIANCE WITH MAY 1991 RAP FOR THIS SITE, SOIL REMEDIATION WAS COMPLETED ON 8/18/95 WITH THE FINAL PLACEMENT OF AN ENGINEERED SITE CAP AND FENCING OF THE SITE PERIMETER. THE ENGINEERED CAP WILL BE MAINTAINED UNDER AN O&M AGREEMENT WHICH IS EXPECTED TO BE FINALIZED

Map ID  
Direction  
Distance  
Elevation

MAP FINDINGS

Site

Database(s)

EDR ID Number  
EPA ID Number

**PG&E: SACRAMENTO MGP CEMENT BATCH PLANT (Continued)**

**S100833174**

IN THE FIRST QUARTER OF 1996.

Completed Area Name: PROJECT WIDE  
Completed Sub Area Name: Not reported  
Completed Document Type: Design/Implementation Workplan  
Completed Date: 05/16/1995  
Comments: The extraction and treatment system for the onsite portion of the plume was approved. The system will consist of 4 extraction wells placed along the perimeter in the NE corner of the Site. After extraction, GW will be treated with GAC, followed by disposal of POTW. Not reported

Completed Area Name: PROJECT WIDE  
Completed Sub Area Name: Not reported  
Completed Document Type: Design/Implementation Workplan  
Completed Date: 09/03/1992  
Comments: The RP proposed a revised construction alternative for the final site cap, the document entitled " Ground Water Remedial Action Plan for the Sacramento Former Manufactured Gas Plant Site. The approval is found in the fourth paragraph of the September 3, 1992 letter to PG&E captioned "Comments on Ground Water Design Report Pacific Gas and Electric, Sacramento County."

Completed Area Name: PROJECT WIDE  
Completed Sub Area Name: Not reported  
Completed Document Type: Removal Action Completion Report  
Completed Date: 12/04/1991  
Comments: Not reported

Completed Area Name: PROJECT WIDE  
Completed Sub Area Name: Not reported  
Completed Document Type: Remedial Action Plan  
Completed Date: 04/30/1991  
Comments: Not reported

Completed Area Name: PROJECT WIDE  
Completed Sub Area Name: Not reported  
Completed Document Type: Remedial Investigation / Feasibility Study  
Completed Date: 12/31/1990  
Comments: Not reported

Completed Area Name: PROJECT WIDE  
Completed Sub Area Name: Not reported  
Completed Document Type: Public Participation Plan / Community Relations Plan  
Completed Date: 01/30/1989  
Comments: Not reported

Completed Area Name: PROJECT WIDE  
Completed Sub Area Name: Not reported  
Completed Document Type: Site Screening  
Completed Date: 02/09/1987  
Comments: Not reported

Completed Area Name: PROJECT WIDE  
Completed Sub Area Name: Not reported  
Completed Document Type: Design/Implementation Workplan  
Completed Date: 08/24/2005

Map ID  
Direction  
Distance  
Elevation

MAP FINDINGS

Site

Database(s)

EDR ID Number  
EPA ID Number

**PG&E: SACRAMENTO MGP CEMENT BATCH PLANT (Continued)**

**S100833174**

Comments: Workplan approved per letter dated 8/24/2005.

Completed Area Name: PROJECT WIDE

Completed Sub Area Name: Not reported

Completed Document Type: Pilot Study/Treatability Workplan

Completed Date: 12/11/2006

Comments: This study was submitted 20 days later than expected.

Completed Area Name: PROJECT WIDE

Completed Sub Area Name: Not reported

Completed Document Type: Monitoring Report

Completed Date: 05/23/2007

Comments: The draft Focused Feasibility Study was submitted on behalf of Pacific Gas and Electric Company (PG&E) for the Front and T Streets Sites. DTSC comments are scheduled to be provided by March 21, 2007.

Completed Area Name: PROJECT WIDE

Completed Sub Area Name: Not reported

Completed Document Type: Operations and Maintenance Manual

Completed Date: 08/10/2007

Comments: DTSC transmitted comments on the draft plan and requested a revised plan be submitted on March 30, 2007.

Completed Area Name: PROJECT WIDE

Completed Sub Area Name: Not reported

Completed Document Type: Operations and Maintenance Manual

Completed Date: 08/07/2007

Comments: DTSC provided comments and direction for the revision of the Cap Plan. Not reported

Completed Area Name: PROJECT WIDE

Completed Sub Area Name: Not reported

Completed Document Type: Well Decommissioning Workplan

Completed Date: 05/16/2007

Comments: The Soil Vapor Extraction and Treatment System (SVETS) was constructed in 1999 to address contaminants present beneath the CalTrans and SMUD parcels. The evaluation presented indicates that the SVETS has had a minimal effect on the remediation and is not performing as expected. The concentrations of the contaminants of concern detected in samples collected in 2005 are roughly equivalent to those detected in 1999. The proposal recommends the removal of the SVETS as it is not effective in attaining the goals set forth in the Remedial Action Objectives set forth in either the Remedial Action Plan (RAP) or the Final Groundwater Engineering Evaluation/Cost Analysis and Remedial Action Workplan (EE/CA RAW). DTSC concurred with the proposal to decommission the SVETS and requested notification of the commencement of decommissioning and any deviation or modification from this proposal.

Completed Area Name: PROJECT WIDE

Completed Sub Area Name: Not reported

Completed Document Type: Monitoring Plan

Completed Date: 12/13/2007

Comments: The SAP dated 11/16/7 which was submitted on of PG&E by ARCADIS was approved by DTSC. DTSC reviewed all portions of the document but did not review Appendix E, which is the current Health and Safety Plan, DTSC staff inspecting the Site will be familiar with applicable

Map ID  
Direction  
Distance  
Elevation

MAP FINDINGS

Site

Database(s)

EDR ID Number  
EPA ID Number

**PG&E: SACRAMENTO MGP CEMENT BATCH PLANT (Continued)**

**S100833174**

safety rules and procedures, DTSC does not offer approval of Health and Safety Plans.

Completed Area Name: PROJECT WIDE  
Completed Sub Area Name: Not reported  
Completed Document Type: Long Term Monitoring Report  
Completed Date: 05/09/2007  
Comments: DTSC reviewed the reported and concurred with the findings and recommendations.

Completed Area Name: PROJECT WIDE  
Completed Sub Area Name: Not reported  
Completed Document Type: Financial Assurance Documentation  
Completed Date: 02/01/2008  
Comments: Following a review by Project and Financial Assurance Unit staff, the initial deposit of \$303,648.00 was verified. Four subsequent annual payments are scheduled to be made as specified in the O&M agreement. The future payments will be adjusted as specified in the agreement.

Completed Area Name: PROJECT WIDE  
Completed Sub Area Name: Not reported  
Completed Document Type: Remedial Action Implementation Workplan  
Completed Date: 04/11/2008  
Comments: On this date DTSC approved the subject work plan which describes the work proposed to collect analytical samples as well as media for use in potential bench-scale tests. The results of this investigation will be the basis for consideration of a remedial system enhancement. The objective of this work is to yield data for use in identifying a remedial technology that will more effectively reduce toxicity, mobility, volume, and time to remedy site than the current remedy.

Completed Area Name: PROJECT WIDE  
Completed Sub Area Name: Not reported  
Completed Document Type: Other Report  
Completed Date: 09/08/2009  
Comments: On this date, DTSC issued a letter of formally acceptance of the Revised Supplemental Soil Investigation report dated Sept. 1, 2009 as meeting the objectives set forth in the work plan for the investigation.

Completed Area Name: PROJECT WIDE  
Completed Sub Area Name: Not reported  
Completed Document Type: Soils Management Plan  
Completed Date: 08/04/2008  
Comments: On this date DTSC approved the plan that describes the excavation and soil emplacement required to perform a legally required visual inspection of the pipe.

Completed Area Name: PROJECT WIDE  
Completed Sub Area Name: Not reported  
Completed Document Type: Technical Workplan  
Completed Date: 09/03/2008  
Comments: In a letter dated September 3, 2008 DTSC received a request for additional sampling to better meet the objectives presented in the Final Supplemental Soil Investigation Work Plan (Plan) dated March 28, 2008. Given that the collection of additional samples and data will refine the knowledge of the characteristics and volume of soil

Map ID  
Direction  
Distance  
Elevation

MAP FINDINGS

Site

Database(s)

EDR ID Number  
EPA ID Number

**PG&E: SACRAMENTO MGP CEMENT BATCH PLANT (Continued)**

**S100833174**

that requires further remediation, the additional work is hereby approved and incorporated into the Final Supplemental Soil Investigation Work Plan (Plan) dated March 28, 2008. The March 28 Plan was prepared for the Front & oTo Street Sites, Sacramento, California by ARCADIS for the Pacific Gas and Electric Company (PG&E).  
Not reported

Completed Area Name: PROJECT WIDE  
Completed Sub Area Name: Not reported  
Completed Document Type: Soils Management Plan  
Completed Date: 01/12/2009  
Comments: On this date DTSC issued a letter to PG&E accepting the first draft as complete.

Completed Area Name: PROJECT WIDE  
Completed Sub Area Name: Not reported  
Completed Document Type: Treatability Study Workplan  
Completed Date: 07/22/2009  
Comments: On this date, DTSC approved the Treatability Study Plan for the in-situ soil stabilization/solidification. The objective of the study is to determine the proper stabilization mixture that will achieve the following: o Permeability equal to, or less than, 1 x 10<sup>-6</sup> centimeters per second; o Unconfined compressive strength equal to or greater than, 30 pounds per square inch; and o Reduce leaching of contaminants to groundwater to concentrations below target criteria. Additionally, the study will qualitatively examine vapor generation, temperature increase during treatment, and encapsulation of non-aqueous phase liquids.

Completed Area Name: PROJECT WIDE  
Completed Sub Area Name: Not reported  
Completed Document Type: Risk Assessment Workplan  
Completed Date: 07/29/2009  
Comments: On this date, DTSC approved the "Revised Soil Vapor Assessment Plan" dated July 7, 2009. The data generated will be incorporated into the CSM for further evaluation of whether or not remedial action is appropriate for this pathway.

Completed Area Name: PROJECT WIDE  
Completed Sub Area Name: Not reported  
Completed Document Type: Technical Report  
Completed Date: 11/04/2009  
Comments: The RAOs proposal will be revised and presented in a future document. The document will reflect the selection of the alternative remedy and the refinement of the RAOs to reflect that remedy.

Completed Area Name: PROJECT WIDE  
Completed Sub Area Name: Not reported  
Completed Document Type: Site Characterization Report  
Completed Date: 12/09/2009  
Comments: Not reported

Completed Area Name: PROJECT WIDE  
Completed Sub Area Name: Not reported  
Completed Document Type: Removal Action Workplan Amendment  
Completed Date: 01/04/2010  
Comments: On July 29, 2009, DTSC requested that PG&E undertake examination of

Map ID  
Direction  
Distance  
Elevation

MAP FINDINGS

Site

Database(s)

EDR ID Number  
EPA ID Number

**PG&E: SACRAMENTO MGP CEMENT BATCH PLANT (Continued)**

**S100833174**

the remedy and evaluate the need for modification or enhancement. On September 11, 2009 the evaluation was presented with a recommendation that the currently operating GWETS be replaced. Rather than shut down the operating system, a replacement will be constructed on-site and placed in operation before the old system is decommissioned. This course of action was approved on this date.

Completed Area Name: PROJECT WIDE  
Completed Sub Area Name: Not reported  
Completed Document Type: Remedial Design - Preliminary/Intermediate  
Completed Date: 11/04/2009  
Comments: Not reported

Completed Area Name: PROJECT WIDE  
Completed Sub Area Name: Not reported  
Completed Document Type: Other Report  
Completed Date: 01/25/2010  
Comments: Not reported

Completed Area Name: PROJECT WIDE  
Completed Sub Area Name: Not reported  
Completed Document Type: Other Report  
Completed Date: 04/22/2010  
Comments: Not reported

Completed Area Name: PROJECT WIDE  
Completed Sub Area Name: Not reported  
Completed Document Type: Other Report  
Completed Date: 08/12/2010  
Comments: Not reported

Completed Area Name: PROJECT WIDE  
Completed Sub Area Name: Not reported  
Completed Document Type: Other Report  
Completed Date: 10/29/2010  
Comments: Not reported

Completed Area Name: PROJECT WIDE  
Completed Sub Area Name: Not reported  
Completed Document Type: Other Report  
Completed Date: 04/05/2011  
Comments: Not reported

Completed Area Name: PROJECT WIDE  
Completed Sub Area Name: Not reported  
Completed Document Type: Other Report  
Completed Date: 04/29/2011  
Comments: Not reported

Completed Area Name: PROJECT WIDE  
Completed Sub Area Name: Not reported  
Completed Document Type: Other Report  
Completed Date: 07/21/2011  
Comments: On this date, DTSC determined that the report adequately reflects the work completed during April, May and June of 2011.

Completed Area Name: PROJECT WIDE

Map ID  
Direction  
Distance  
Elevation

MAP FINDINGS

Site

Database(s)

EDR ID Number  
EPA ID Number

**PG&E: SACRAMENTO MGP CEMENT BATCH PLANT (Continued)**

**S100833174**

Completed Sub Area Name: Not reported  
Completed Document Type: Other Report  
Completed Date: 11/22/2011  
Comments: On this date, DTSC determined that the report adequately reflects the work completed during July, August and September of 2011.

Completed Area Name: PROJECT WIDE  
Completed Sub Area Name: Not reported  
Completed Document Type: Other Report  
Completed Date: 02/03/2012  
Comments: On this date, DTSC presented findings of the review of the Fourth Quarter 2011 Summary Report. DTSC found that in general, the report adequately summarizes the recent progress. DTSC did note that the Third Quarter 2011 Summary Report was submitted to DTSC on October 27, 2011, not on October 18th as stated in the Fourth Quarter Report.

Completed Area Name: PROJECT WIDE  
Completed Sub Area Name: Not reported  
Completed Document Type: Treatability Study Report  
Completed Date: 06/08/2010  
Comments: The Treatability Study concludes that an admixture of 10% Portland cement and 4% granulated activated carbon will achieve the criteria set forth in the study. The study did not evaluate the contaminant capture over a range of mixtures. This is a data gap that will have to be addressed during the design phase should this remedy be selected for use at the site.

Completed Area Name: PROJECT WIDE  
Completed Sub Area Name: Not reported  
Completed Document Type: Long Term Monitoring Report  
Completed Date: 01/15/2009  
Comments: Not reported

Completed Area Name: PROJECT WIDE  
Completed Sub Area Name: Not reported  
Completed Document Type: Long Term Monitoring Report  
Completed Date: 03/02/2010  
Comments: Not reported

Completed Area Name: PROJECT WIDE  
Completed Sub Area Name: Not reported  
Completed Document Type: Long Term Monitoring Report  
Completed Date: 04/15/2011  
Comments: On this date, DTSC accepted the report as written no revision was requested.

Completed Area Name: PROJECT WIDE  
Completed Sub Area Name: Not reported  
Completed Document Type: Long Term Monitoring Report  
Completed Date: 03/20/2012  
Comments: Not reported

Completed Area Name: PROJECT WIDE  
Completed Sub Area Name: Not reported  
Completed Document Type: Other Report  
Completed Date: 03/15/2010  
Comments: On this date DTSC accepted the data presented in the report which was

Map ID  
Direction  
Distance  
Elevation

MAP FINDINGS

Site

Database(s)

EDR ID Number  
EPA ID Number

**PG&E: SACRAMENTO MGP CEMENT BATCH PLANT (Continued)**

**S100833174**

presented in the refined Conceptual Site Model.

Completed Area Name: PROJECT WIDE  
Completed Sub Area Name: Not reported  
Completed Document Type: Technical Report  
Completed Date: 09/02/2010  
Comments: On this date, DTSC accepted the additional sampling and results as presented in the report dated August 13, 2010.

Completed Area Name: PROJECT WIDE  
Completed Sub Area Name: Not reported  
Completed Document Type: Operations and Maintenance Manual  
Completed Date: 09/22/2010  
Comments: On this date the Operation, Maintenance & Monitoring Manual for the GWETS that was rehabilitated/relocated this year. This manual replaces the manual specified in paragraph 2.1.1 of the Operation & Maintenance Agreement.

Completed Area Name: PROJECT WIDE  
Completed Sub Area Name: Not reported  
Completed Document Type: Remedial Action Plan Amendment  
Completed Date: 04/27/2011  
Comments: DTSC approved the draft RAP for release on this date. The public comment period for the Draft RAP will commence on April 29, 2011 and will end on May 31, 2011. Fact sheets were mailed for delivery on the 29th and a public notice will be published on the 29th as well. A public meeting is scheduled for May 18 at the Towe Auto Museum in Sacramento. The Draft RAP proposes in-situ soil stabilization/solidification by the addition of Portland Cement and Activated carbon to the areas where the highest contamination is found in the vadose zone. The currently operating Groundwater remedy will continue to operate until RAOs are achieved. Modification of the remedy is necessary as the Ranney Collector, a nearby large volume well was decommissioned in 2009 and the contingent remedy was implemented.

Completed Area Name: PROJECT WIDE  
Completed Sub Area Name: Not reported  
Completed Document Type: Community Profile  
Completed Date: 11/18/2010  
Comments: Not reported

Completed Area Name: PROJECT WIDE  
Completed Sub Area Name: Not reported  
Completed Document Type: Public Participation Plan / Community Relations Plan  
Completed Date: 04/21/2011  
Comments: Not reported

Completed Area Name: PROJECT WIDE  
Completed Sub Area Name: Not reported  
Completed Document Type: Fact Sheets  
Completed Date: 04/26/2011  
Comments: Fact Sheet will be placed on the Community Involvement page.

Completed Area Name: PROJECT WIDE  
Completed Sub Area Name: Not reported  
Completed Document Type: Treatability Study Workplan

Map ID  
Direction  
Distance  
Elevation

MAP FINDINGS

Site

Database(s)

EDR ID Number  
EPA ID Number

**PG&E: SACRAMENTO MGP CEMENT BATCH PLANT (Continued)**

**S100833174**

Completed Date: 03/09/2011  
Comments: On this date, DTSC approved the plan to collect further samples for testing to evaluate the usage of granulated activated carbon and powdered activated carbon.

Completed Area Name: PROJECT WIDE  
Completed Sub Area Name: Not reported  
Completed Document Type: Soils Management Plan  
Completed Date: 05/18/2011  
Comments: Not reported

Completed Area Name: PROJECT WIDE  
Completed Sub Area Name: Not reported  
Completed Document Type: Remedial Action Plan  
Completed Date: 06/30/2011  
Comments: Not reported

Completed Area Name: PROJECT WIDE  
Completed Sub Area Name: Not reported  
Completed Document Type: Remedial Design - Preliminary/Intermediate  
Completed Date: 03/13/2012  
Comments: On this date, DTSC conditionally approved the RDIP. Twelve conditions which addressed everything from compliance with mitigation measures, monitoring wells and required plans were addressed. The conditional approval was granted in an effort to allow the preliminary construction activities to occur, while final approvals are obtained from other agencies.

Completed Area Name: PROJECT WIDE  
Completed Sub Area Name: Not reported  
Completed Document Type: Mitigation Monitoring Report  
Completed Date: 09/07/2011  
Comments: Not reported

Completed Area Name: PROJECT WIDE  
Completed Sub Area Name: Not reported  
Completed Document Type: Other Report  
Completed Date: 08/18/2011  
Comments: Not reported

Completed Area Name: PROJECT WIDE  
Completed Sub Area Name: Not reported  
Completed Document Type: Treatability Study Report  
Completed Date: 01/20/2012  
Comments: On this date, DTSC accepted the proposal to utilize a 10% Portland Cement and 3% Regen GAC or GAC formulation during the implementation of the remedy selected in the RAP.

Completed Area Name: PROJECT WIDE  
Completed Sub Area Name: Not reported  
Completed Document Type: Preliminary Assessment Report  
Completed Date: 05/05/1987  
Comments: Not reported

Completed Area Name: PROJECT WIDE  
Completed Sub Area Name: Not reported  
Completed Document Type: Fieldwork

Map ID  
Direction  
Distance  
Elevation

MAP FINDINGS

Site

Database(s)

EDR ID Number  
EPA ID Number

**PG&E: SACRAMENTO MGP CEMENT BATCH PLANT (Continued)**

**S100833174**

Completed Date: 04/10/2012  
Comments: Survey was mailed by PG&E to the appropriate personnel at the Department of Fish & Game.

Completed Area Name: PROJECT WIDE  
Completed Sub Area Name: Not reported  
Completed Document Type: Design/Implementation Workplan  
Completed Date: 10/15/2012  
Comments: On This date, DTSC approved the Design & Implementation plan. The final version is dated October 5, 2012 with revised drawings dated October 10, 2012.

Completed Area Name: PROJECT WIDE  
Completed Sub Area Name: Not reported  
Completed Document Type: Remedial Action Implementation Workplan  
Completed Date: 09/12/2012  
Comments: On this date, DTSC completed the formal review of a proposal to modify the remedial action for the subsurface soil. Rather than perform solidification and stabilization, the soil requiring treatment would only be solidified using Portland cement. DTSC also authorized the use of mixing using excavation equipment (bucket mixing). The treated material must comply with all other specifications in the RDIP.

Completed Area Name: PROJECT WIDE  
Completed Sub Area Name: Not reported  
Completed Document Type: Financial Assurance Documentation  
Completed Date: 08/29/2013  
Comments: Completed by FA Unit 8/29/2013

Completed Area Name: PROJECT WIDE  
Completed Sub Area Name: Not reported  
Completed Document Type: Land Use Restriction  
Completed Date: 05/19/1993  
Comments: Restrictions include no human habitation including residences hospitals, schools for persons under age 21, day-care centers, hotels, motels, or residences for employees. Property owner must maintain integrity of the cap that was placed pursuant to the Remedial Action Plan for the site. This is the Date that the Deed Restriction was recorded in the official records of Sacramento County in Book 93 0519 at Page 1332.

Completed Area Name: PROJECT WIDE  
Completed Sub Area Name: Not reported  
Completed Document Type: Consent Order  
Completed Date: 03/30/1988  
Comments: Enforceable Agreement H&SC 2535505(a)(1)(C), 205 and 205. The order required limiting access completing an in progress RI/FS, preparation of a RAP and implementation of the RAP.

Completed Area Name: PROJECT WIDE  
Completed Sub Area Name: Not reported  
Completed Document Type: \* Discovery  
Completed Date: 02/09/1987  
Comments: Responsible Party Preliminary Assessment conducted, reported to DHS. Sample results: Lead = 3000ppm, PNA = 500ppm. Site Screening Done: No documented clean-up.

Map ID  
Direction  
Distance  
Elevation

MAP FINDINGS

Site

Database(s)

EDR ID Number  
EPA ID Number

**PG&E: SACRAMENTO MGP CEMENT BATCH PLANT (Continued)**

**S100833174**

Completed Area Name: PROJECT WIDE  
Completed Sub Area Name: Not reported  
Completed Document Type: Operation & Maintenance Order/Agreement  
Completed Date: 10/23/2007  
Comments: The O&M Agreement is complete for the site. Financial assurance will be completed shortly.

Completed Area Name: PROJECT WIDE  
Completed Sub Area Name: Not reported  
Completed Document Type: \*Land Use Restriction Monitoring Report  
Completed Date: 01/24/2011  
Comments: On this date DTSC accepted the Annual Land Use Covenant Inspection Report.

Future Area Name: PROJECT WIDE  
Future Sub Area Name: Not reported  
Future Document Type: Certification  
Future Due Date: 2017  
Schedule Area Name: PROJECT WIDE  
Schedule Sub Area Name: Not reported  
Schedule Document Type: Remedial Action Completion Report  
Schedule Due Date: 06/10/2014  
Schedule Revised Date: Not reported

**ENVIROSTOR:**

Facility ID: 34490048  
Status: Active  
Status Date: 01/01/1987  
Site Code: 100160  
Site Type: State Response  
Site Type Detailed: State Response or NPL  
Acres: 6.4  
NPL: NO  
Regulatory Agencies: "SMBRP, RWQCB 5S - Central Valley"  
Lead Agency: SMBRP  
Program Manager: Harold (Bud) Duke  
Supervisor: Mark Malinowski  
Division Branch: Northern California Schools & Santa Susana  
Assembly: 7  
Senate: 6  
Special Program: Not reported  
Restricted Use: YES  
Site Mgmt Req: " REM, ASP, DAY, LUC, NOWN, NUSE, NDEV, SCH, RES"  
Funding: Responsible Party  
Latitude: 38.57219  
Longitude: -121.5114  
APN: "009-0012-003, 00900120030000"  
Past Use: MANUFACTURED GAS PLANT  
Potential COC: "30003 Polynuclear aromatic hydrocarbons (PAHs Ethylbenzene Toluene 30593"  
Confirmed COC: "3 000 330 019 302 720 000 000 000"  
Potential Description: "OTH, SOIL"  
Alias Name: PACIFIC GAS & ELECTRIC - SACRAMENTO  
Alias Type: Alternate Name  
Alias Name: PG&E MANUFACTURED GAS PLANT SV-SA-SAC-1  
Alias Type: Alternate Name  
Alias Name: 009-0012-003

Map ID  
Direction  
Distance  
Elevation

MAP FINDINGS

Site

Database(s)

EDR ID Number  
EPA ID Number

**PG&E: SACRAMENTO MGP CEMENT BATCH PLANT (Continued)**

**S100833174**

Alias Type: APN  
Alias Name: 00900120030000  
Alias Type: APN  
Alias Name: CAD981415557  
Alias Type: EPA Identification Number  
Alias Name: 110033610876  
Alias Type: EPA (FRS #)  
Alias Name: SL205112995  
Alias Type: GeoTracker Global ID  
Alias Name: P12143  
Alias Type: PCode  
Alias Name: 100160  
Alias Type: Project Code (Site Code)  
Alias Name: 34490048  
Alias Type: Envirostor ID Number

**Completed Info:**

Completed Area Name: PROJECT WIDE  
Completed Sub Area Name: Not reported  
Completed Document Type: CEQA - Responsible Agency Review  
Completed Date: 06/30/2011  
Comments: Not reported

Completed Area Name: PROJECT WIDE  
Completed Sub Area Name: Not reported  
Completed Document Type: \*Land Use Restriction Monitoring Report  
Completed Date: 02/01/2012  
Comments: The annual Land Use Covenant report was accepted as presented on this date. The report was included with reports for the three (3) other "Front & T Street sites" (Caltrans I-5 Q Street Off-ramp, Sacramento Housing and Redevelopment Agency and SMUD Front & T Street).

Completed Area Name: PROJECT WIDE  
Completed Sub Area Name: Not reported  
Completed Document Type: Correspondence  
Completed Date: 05/15/2012  
Comments: On this date, (please note that the date of the letter was incorrect on the first page and correct on subsequent pages) DTSC conditionally approved the use of the alternate facility. The conditions were:  
1) PG&E is responsible for the accuracy and completeness of the waste profile of the GCL; 2) PG&E is responsible for insuring that the transport of the material complies with the specifications presented in the RDIP; 3) In the event that the GCL is rejected upon arrival at Forward Landfill, PG&E is responsible for returning the GCL to the site and for the proper storage of the GCL until an alternate facility can be identified; and 4) PG&E is responsible for insuring that the transport of the GCL to Manteca is documented in the Green Remediation Evaluation which is included in the final report.

Completed Area Name: PROJECT WIDE  
Completed Sub Area Name: Not reported  
Completed Document Type: Litigation Support  
Completed Date: 03/08/2013  
Comments: On this date this task was completed.

Completed Area Name: PROJECT WIDE  
Completed Sub Area Name: Not reported  
Completed Document Type: Correspondence

Map ID  
Direction  
Distance  
Elevation

MAP FINDINGS

Site

Database(s)

EDR ID Number  
EPA ID Number

**PG&E: SACRAMENTO MGP CEMENT BATCH PLANT (Continued)**

**S100833174**

Completed Date: 09/16/2013  
Comments: DTSC PM change from Sam Martinez to Mary Gaspari. On Sept. 16, 2013, Sam sent an email informing everyone about the DTSC PM change. The official letter was mailed out on 9/18/2013.

Completed Area Name: PROJECT WIDE  
Completed Sub Area Name: Not reported  
Completed Document Type: \*Land Use Restriction Monitoring Report  
Completed Date: 01/21/2009  
Comments: On this date DTSC concurred with the findings of the annual LUC inspection report. The site is being used in a manner consistent with the prohibitions and limitations specified in the LUC.

Completed Area Name: PROJECT WIDE  
Completed Sub Area Name: Not reported  
Completed Document Type: Land Use Restriction - Site Inspection/Visit  
Completed Date: 10/01/2007  
Comments: DTSC issued a letter which reported that the inspection revealed that the site conditions were in compliance with the LUC.

Completed Area Name: PROJECT WIDE  
Completed Sub Area Name: Not reported  
Completed Document Type: \*Land Use Restriction Monitoring Report  
Completed Date: 02/24/2010  
Comments: On this date DTSC amended the report to include a brief discussion of the Front Street Well abandonment and accepted the findings of the 2009 LUC Inspection Report, as amended.

Completed Area Name: PROJECT WIDE  
Completed Sub Area Name: Not reported  
Completed Document Type: Design/Implementation Workplan  
Completed Date: 12/19/2002  
Comments: DES- The Soil Excavation Workplan is the soil removal "Design" that was specified in the May 1991 RAP. The Workplan presents the design to remove approximately 700 Cubic yards of polycyclic aromatic hydrocarbons (PAHs) contaminated soil from Sacramento Housing and Redevelopment Agency (SHRA) property that borders the original PG&E manufactured gas plant.

Completed Area Name: PROJECT WIDE  
Completed Sub Area Name: Not reported  
Completed Document Type: Remedial Action Completion Report  
Completed Date: 12/19/2002  
Comments: RMDL/SHRA -- The satisfactory removal of all contaminated soil from the Sacramento Housing and Redevelopment Agency (SHRA) property as specified in the May 1991 Final Remedial Action Plan (RAP) for the Former Sacramento Manufactured Gas Plant Site. Approximately 1200 cubic yards of polycyclic aromatic hydrocarbons (PAHs) contaminated soil from the SHRA property that borders the original PG&E manufactured gas plant.

Completed Area Name: PROJECT WIDE  
Completed Sub Area Name: Not reported  
Completed Document Type: Removal Action Workplan  
Completed Date: 04/27/2001  
Comments: RAW- The public comment period for the Draft Final Groundwater Engineering Evaluation/Cost Analysis (EE/CA) and Remedial Action Work

Map ID  
Direction  
Distance  
Elevation

MAP FINDINGS

Site

Database(s)

EDR ID Number  
EPA ID Number

**PG&E: SACRAMENTO MGP CEMENT BATCH PLANT (Continued)**

**S100833174**

Plan (RAW) for the Front & T Street Sites, Sacramento CA for the Front Street Joint Defense Group (JDG) ended on April 3, 2001 DTSC received no comment on the above mentioned document and therefore granted final approval for said RAW. The RAW calls for a monitored natural attenuation (MNA) remedy combined with continued operation of the pump and treat system on PG&E Site. A contingent remedy, which will be implemented if Site conditions change, is also funded as a part of this RAW. Implementation of this RAW is designed to meet the groundwater cleanup objectives for all of the Front & T Street Sites. These Sites include: 1) PG&E Sacramento - Former MGP 2) CalTrans I-5, Q Street Offramp 3) SHRA - 1920 Front Street and 4) SMUD - Front and T Street.

Completed Area Name: PROJECT WIDE

Completed Sub Area Name: Not reported

Completed Document Type: Remedy Constructed: Operating Properly & Successfully

Completed Date: 06/28/1996

Comments: RMDL (GW1) Groundwater treatment plant for the site went online 8/25/95. The system includes 4 extraction wells, 4 reinjection wells, 3 observational piezometers and a carbon filter treatment plant. Groundwater Remediation Extraction Rate (gpd): up to 115,200 gal per day.

Completed Area Name: PROJECT WIDE

Completed Sub Area Name: Not reported

Completed Document Type: Remedial Action Completion Report

Completed Date: 01/18/1996

Comments: From a Report of Completion Annual Workplan Activities dated 11/8/95: "IN COMPLIANCE WITH MAY 1991 RAP FOR THIS SITE, SOIL REMEDIATION WAS COMPLETED ON 8/18/95 WITH THE FINAL PLACEMENT OF AN ENGINEERED SITE CAP AND FENCING OF THE SITE PERIMETER. THE ENGINEERED CAP WILL BE MAINTAINED UNDER AN O&M AGREEMENT WHICH IS EXPECTED TO BE FINALIZED IN THE FIRST QUARTER OF 1996.

Completed Area Name: PROJECT WIDE

Completed Sub Area Name: Not reported

Completed Document Type: Design/Implementation Workplan

Completed Date: 05/16/1995

Comments: The extraction and treatment system for the onsite portion of the plume was approved. The system will consist of 4 extraction wells placed along the perimeter in the NE corner of the Site. After extraction, GW will be treated with GAC, followed by disposal of POTW. Not reported

Completed Area Name: PROJECT WIDE

Completed Sub Area Name: Not reported

Completed Document Type: Design/Implementation Workplan

Completed Date: 09/03/1992

Comments: The RP proposed a revised construction alternative for the final site cap, the document entitled " Ground Water Remedial Action Plan for the Sacramento Former Manufactured Gas Plant Site. The approval is found in the fourth paragraph of the September 3, 1992 letter to PG&E captioned"Comments on Ground Water Design Report Pacific Gas and Electric, Sacramento County."

Completed Area Name: PROJECT WIDE

Completed Sub Area Name: Not reported

Map ID  
Direction  
Distance  
Elevation

MAP FINDINGS

Site

Database(s)

EDR ID Number  
EPA ID Number

**PG&E: SACRAMENTO MGP CEMENT BATCH PLANT (Continued)**

**S100833174**

Completed Document Type: Removal Action Completion Report  
Completed Date: 12/04/1991  
Comments: Not reported

Completed Area Name: PROJECT WIDE  
Completed Sub Area Name: Not reported  
Completed Document Type: Remedial Action Plan  
Completed Date: 04/30/1991  
Comments: Not reported

Completed Area Name: PROJECT WIDE  
Completed Sub Area Name: Not reported  
Completed Document Type: Remedial Investigation / Feasibility Study  
Completed Date: 12/31/1990  
Comments: Not reported

Completed Area Name: PROJECT WIDE  
Completed Sub Area Name: Not reported  
Completed Document Type: Public Participation Plan / Community Relations Plan  
Completed Date: 01/30/1989  
Comments: Not reported

Completed Area Name: PROJECT WIDE  
Completed Sub Area Name: Not reported  
Completed Document Type: Site Screening  
Completed Date: 02/09/1987  
Comments: Not reported

Completed Area Name: PROJECT WIDE  
Completed Sub Area Name: Not reported  
Completed Document Type: Design/Implementation Workplan  
Completed Date: 08/24/2005  
Comments: Workplan approved per letter dated 8/24/2005.

Completed Area Name: PROJECT WIDE  
Completed Sub Area Name: Not reported  
Completed Document Type: Pilot Study/Treatability Workplan  
Completed Date: 12/11/2006  
Comments: This study was submitted 20 days later than expected.

Completed Area Name: PROJECT WIDE  
Completed Sub Area Name: Not reported  
Completed Document Type: Monitoring Report  
Completed Date: 05/23/2007  
Comments: The draft Focused Feasibility Study was submitted on behalf of Pacific Gas and Electric Company (PG&E) for the Front and T Streets Sites. DTSC comments are scheduled to be provided by March 21, 2007.

Completed Area Name: PROJECT WIDE  
Completed Sub Area Name: Not reported  
Completed Document Type: Operations and Maintenance Manual  
Completed Date: 08/10/2007  
Comments: DTSC transmitted comments on the draft plan and requested a revised plan be submitted on March 30, 2007.

Completed Area Name: PROJECT WIDE  
Completed Sub Area Name: Not reported

Map ID  
Direction  
Distance  
Elevation

MAP FINDINGS

Site

Database(s)

EDR ID Number  
EPA ID Number

**PG&E: SACRAMENTO MGP CEMENT BATCH PLANT (Continued)**

**S100833174**

Completed Document Type: Operations and Maintenance Manual  
Completed Date: 08/07/2007  
Comments: DTSC provided comments and direction for the revision of the Cap Plan.  
Not reported

Completed Area Name: PROJECT WIDE  
Completed Sub Area Name: Not reported  
Completed Document Type: Well Decommissioning Workplan  
Completed Date: 05/16/2007  
Comments: The Soil Vapor Extraction and Treatment System (SVETS) was constructed in 1999 to address contaminants present beneath the CalTrans and SMUD parcels. The evaluation presented indicates that the SVETS has had a minimal effect on the remediation and is not performing as expected. The concentrations of the contaminants of concern detected in samples collected in 2005 are roughly equivalent to those detected in 1999. The proposal recommends the removal of the SVETS as it is not effective in attaining the goals set forth in the Remedial Action Objectives set forth in either the Remedial Action Plan (RAP) or the Final Groundwater Engineering Evaluation/Cost Analysis and Remedial Action Workplan (EE/CA RAW). DTSC concurred with the proposal to decommission the SVETS and requested notification of the commencement of decommissioning and any deviation or modification from this proposal.

Completed Area Name: PROJECT WIDE  
Completed Sub Area Name: Not reported  
Completed Document Type: Monitoring Plan  
Completed Date: 12/13/2007  
Comments: The SAP dated 11/16/7 which was submitted on of PG&E by ARCADIS was approved by DTSC. DTSC reviewed all portions of the document but did not review Appendix E, which is the current Health and Safety Plan, DTSC staff inspecting the Site will be familiar with applicable safety rules and procedures, DTSC does not offer approval of Health and Safety Plans.

Completed Area Name: PROJECT WIDE  
Completed Sub Area Name: Not reported  
Completed Document Type: Long Term Monitoring Report  
Completed Date: 05/09/2007  
Comments: DTSC reviewed the reported and concurred with the findings and recommendations.

Completed Area Name: PROJECT WIDE  
Completed Sub Area Name: Not reported  
Completed Document Type: Financial Assurance Documentation  
Completed Date: 02/01/2008  
Comments: Following a review by Project and Financial Assurance Unit staff, the initial deposit of \$303,648.00 was verified. Four subsequent annual payments are scheduled to be made as specified in the O&M agreement. The future payments will be adjusted as specified in the agreement.

Completed Area Name: PROJECT WIDE  
Completed Sub Area Name: Not reported  
Completed Document Type: Remedial Action Implementation Workplan  
Completed Date: 04/11/2008  
Comments: On this date DTSC approved the subject work plan which describes the work proposed to collect analytical samples as well as media for use

Map ID  
Direction  
Distance  
Elevation

MAP FINDINGS

Site

Database(s)

EDR ID Number  
EPA ID Number

**PG&E: SACRAMENTO MGP CEMENT BATCH PLANT (Continued)**

**S100833174**

in potential bench-scale tests. The results of this investigation will be the basis for consideration of a remedial system enhancement. The objective of this work is to yield data for use in identifying a remedial technology that will more effectively reduce toxicity, mobility, volume, and time to remedy site than the current remedy.

Completed Area Name: PROJECT WIDE  
Completed Sub Area Name: Not reported  
Completed Document Type: Other Report  
Completed Date: 09/08/2009  
Comments: On this date, DTSC issued a letter of formally acceptance of the Revised Supplemental Soil Investigation report dated Sept. 1, 2009 as meeting the objectives set forth in the work plan for the investigation.

Completed Area Name: PROJECT WIDE  
Completed Sub Area Name: Not reported  
Completed Document Type: Soils Management Plan  
Completed Date: 08/04/2008  
Comments: On this date DTSC approved the plan that describes the excavation and soil emplacement required to perform a legally required visual inspection of the pipe.

Completed Area Name: PROJECT WIDE  
Completed Sub Area Name: Not reported  
Completed Document Type: Technical Workplan  
Completed Date: 09/03/2008  
Comments: In a letter dated September 3, 2008 DTSC received a request for additional sampling to better meet the objectives presented in the Final Supplemental Soil Investigation Work Plan (Plan) dated March 28, 2008. Given that the collection of additional samples and data will refine the knowledge of the characteristics and volume of soil that requires further remediation, the additional work is hereby approved and incorporated into the Final Supplemental Soil Investigation Work Plan (Plan) dated March 28, 2008. The March 28 Plan was prepared for the Front & OTo Street Sites, Sacramento, California by ARCADIS for the Pacific Gas and Electric Company (PG&E).  
Not reported

Completed Area Name: PROJECT WIDE  
Completed Sub Area Name: Not reported  
Completed Document Type: Soils Management Plan  
Completed Date: 01/12/2009  
Comments: On this date DTSC issued a letter to PG&E accepting the first draft as complete.

Completed Area Name: PROJECT WIDE  
Completed Sub Area Name: Not reported  
Completed Document Type: Treatability Study Workplan  
Completed Date: 07/22/2009  
Comments: On this date, DTSC approved the Treatability Study Plan for the in-situ soil stabilization/solidification. The objective of the study is to determine the proper stabilization mixture that will achieve the following: o Permeability equal to, or less than, 1 x 10<sup>-6</sup> centimeters per second; o Unconfined compressive strength equal to or greater than, 30 pounds per square inch; and o Reduce leaching of contaminants to groundwater to concentrations below target

Map ID  
Direction  
Distance  
Elevation

MAP FINDINGS

Site

Database(s)

EDR ID Number  
EPA ID Number

**PG&E: SACRAMENTO MGP CEMENT BATCH PLANT (Continued)**

**S100833174**

criteria. Additionally, the study will qualitatively examine vapor generation, temperature increase during treatment, and encapsulation of non-aqueous phase liquids.

Completed Area Name: PROJECT WIDE  
Completed Sub Area Name: Not reported  
Completed Document Type: Risk Assessment Workplan  
Completed Date: 07/29/2009  
Comments: On this date, DTSC approved the "Revised Soil Vapor Assessment Plan" dated July 7, 2009. The data generated will be incorporated into the CSM for further evaluation of whether or not remedial action is appropriate for this pathway.

Completed Area Name: PROJECT WIDE  
Completed Sub Area Name: Not reported  
Completed Document Type: Technical Report  
Completed Date: 11/04/2009  
Comments: The RAOs proposal will be revised and presented in a future document. The document will reflect the selection of the alternative remedy and the refinement of the RAOs to reflect that remedy.

Completed Area Name: PROJECT WIDE  
Completed Sub Area Name: Not reported  
Completed Document Type: Site Characterization Report  
Completed Date: 12/09/2009  
Comments: Not reported

Completed Area Name: PROJECT WIDE  
Completed Sub Area Name: Not reported  
Completed Document Type: Removal Action Workplan Amendment  
Completed Date: 01/04/2010  
Comments: On July 29, 2009, DTSC requested that PG&E undertake examination of the remedy and evaluate the need for modification or enhancement. On September 11, 2009 the evaluation was presented with a recommendation that the currently operating GWETS be replaced. Rather than shut down the operating system, a replacement will be constructed on-site and placed in operation before the old system is decommissioned. This course of action was approved on this date.

Completed Area Name: PROJECT WIDE  
Completed Sub Area Name: Not reported  
Completed Document Type: Remedial Design - Preliminary/Intermediate  
Completed Date: 11/04/2009  
Comments: Not reported

Completed Area Name: PROJECT WIDE  
Completed Sub Area Name: Not reported  
Completed Document Type: Other Report  
Completed Date: 01/25/2010  
Comments: Not reported

Completed Area Name: PROJECT WIDE  
Completed Sub Area Name: Not reported  
Completed Document Type: Other Report  
Completed Date: 04/22/2010  
Comments: Not reported

Map ID  
Direction  
Distance  
Elevation

MAP FINDINGS

Site

Database(s)

EDR ID Number  
EPA ID Number

**PG&E: SACRAMENTO MGP CEMENT BATCH PLANT (Continued)**

**S100833174**

Completed Area Name: PROJECT WIDE  
Completed Sub Area Name: Not reported  
Completed Document Type: Other Report  
Completed Date: 08/12/2010  
Comments: Not reported

Completed Area Name: PROJECT WIDE  
Completed Sub Area Name: Not reported  
Completed Document Type: Other Report  
Completed Date: 10/29/2010  
Comments: Not reported

Completed Area Name: PROJECT WIDE  
Completed Sub Area Name: Not reported  
Completed Document Type: Other Report  
Completed Date: 04/05/2011  
Comments: Not reported

Completed Area Name: PROJECT WIDE  
Completed Sub Area Name: Not reported  
Completed Document Type: Other Report  
Completed Date: 04/29/2011  
Comments: Not reported

Completed Area Name: PROJECT WIDE  
Completed Sub Area Name: Not reported  
Completed Document Type: Other Report  
Completed Date: 07/21/2011  
Comments: On this date, DTSC determined that the report adequately reflects the work completed during April, May and June of 2011.

Completed Area Name: PROJECT WIDE  
Completed Sub Area Name: Not reported  
Completed Document Type: Other Report  
Completed Date: 11/22/2011  
Comments: On this date, DTSC determined that the report adequately reflects the work completed during July, August and September of 2011.

Completed Area Name: PROJECT WIDE  
Completed Sub Area Name: Not reported  
Completed Document Type: Other Report  
Completed Date: 02/03/2012  
Comments: On this date, DTSC presented findings of the review of the Fourth Quarter 2011 Summary Report. DTSC found that in general, the report adequately summarizes the recent progress. DTSC did note that the Third Quarter 2011 Summary Report was submitted to DTSC on October 27, 2011, not on October 18th as stated in the Fourth Quarter Report.

Completed Area Name: PROJECT WIDE  
Completed Sub Area Name: Not reported  
Completed Document Type: Treatability Study Report  
Completed Date: 06/08/2010  
Comments: The Treatability Study concludes that an admixture of 10% Portland cement and 4% granulated activated carbon will achieve the criteria set forth in the study. The study did not evaluate the contaminant capture over a range of mixtures. This is a data gap that will have to be addressed during the design phase should this remedy be

Map ID  
Direction  
Distance  
Elevation

MAP FINDINGS

Site

Database(s)

EDR ID Number  
EPA ID Number

**PG&E: SACRAMENTO MGP CEMENT BATCH PLANT (Continued)**

**S100833174**

selected for use at the site.

Completed Area Name: PROJECT WIDE  
Completed Sub Area Name: Not reported  
Completed Document Type: Long Term Monitoring Report  
Completed Date: 01/15/2009  
Comments: Not reported

Completed Area Name: PROJECT WIDE  
Completed Sub Area Name: Not reported  
Completed Document Type: Long Term Monitoring Report  
Completed Date: 03/02/2010  
Comments: Not reported

Completed Area Name: PROJECT WIDE  
Completed Sub Area Name: Not reported  
Completed Document Type: Long Term Monitoring Report  
Completed Date: 04/15/2011  
Comments: On this date, DTSC accepted the report as written no revision was requested.

Completed Area Name: PROJECT WIDE  
Completed Sub Area Name: Not reported  
Completed Document Type: Long Term Monitoring Report  
Completed Date: 03/20/2012  
Comments: Not reported

Completed Area Name: PROJECT WIDE  
Completed Sub Area Name: Not reported  
Completed Document Type: Other Report  
Completed Date: 03/15/2010  
Comments: On this date DTSC accepted the data presented in the report which was presented in the refined Conceptual Site Model.

Completed Area Name: PROJECT WIDE  
Completed Sub Area Name: Not reported  
Completed Document Type: Technical Report  
Completed Date: 09/02/2010  
Comments: On this date, DTSC accepted the additional sampling and results as presented in the report dated August 13, 2010.

Completed Area Name: PROJECT WIDE  
Completed Sub Area Name: Not reported  
Completed Document Type: Operations and Maintenance Manual  
Completed Date: 09/22/2010  
Comments: On this date the Operation, Maintenance & Monitoring Manual for the GWETS that was rehabilitated/relocated this year. This manual replaces the manual specified in paragraph 2.1.1 of the Operation & Maintenance Agreement.

Completed Area Name: PROJECT WIDE  
Completed Sub Area Name: Not reported  
Completed Document Type: Remedial Action Plan Amendment  
Completed Date: 04/27/2011  
Comments: DTSC approved the draft RAP for release on this date. The public comment period for the Draft RAP will commence on April 29, 2011 and will end on May 31, 2011. Fact sheets were mailed for delivery on the

Map ID  
Direction  
Distance  
Elevation

MAP FINDINGS

Site

Database(s)

EDR ID Number  
EPA ID Number

**PG&E: SACRAMENTO MGP CEMENT BATCH PLANT (Continued)**

**S100833174**

29th and a public notice will be published on the 29th as well. A public meeting is scheduled for May 18 at the Towe Auto Museum in Sacramento. The Draft RAP proposes in-situ soil stabilization/solidification by the addition of Portland Cement and Activated carbon to the areas where the highest contamination is found in the vadose zone. The currently operating Groundwater remedy will continue to operate until RAOs are achieved. Modification of the remedy is necessary as the Ranney Collector, a nearby large volume well was decommissioned in 2009 and the contingent remedy was implemented.

Completed Area Name: PROJECT WIDE  
Completed Sub Area Name: Not reported  
Completed Document Type: Community Profile  
Completed Date: 11/18/2010  
Comments: Not reported

Completed Area Name: PROJECT WIDE  
Completed Sub Area Name: Not reported  
Completed Document Type: Public Participation Plan / Community Relations Plan  
Completed Date: 04/21/2011  
Comments: Not reported

Completed Area Name: PROJECT WIDE  
Completed Sub Area Name: Not reported  
Completed Document Type: Fact Sheets  
Completed Date: 04/26/2011  
Comments: Fact Sheet will be placed on the Community Involvement page.

Completed Area Name: PROJECT WIDE  
Completed Sub Area Name: Not reported  
Completed Document Type: Treatability Study Workplan  
Completed Date: 03/09/2011  
Comments: On this date, DTSC approved the plan to collect further samples for testing to evaluate the usage of granulated activated carbon and powdered activated carbon.

Completed Area Name: PROJECT WIDE  
Completed Sub Area Name: Not reported  
Completed Document Type: Soils Management Plan  
Completed Date: 05/18/2011  
Comments: Not reported

Completed Area Name: PROJECT WIDE  
Completed Sub Area Name: Not reported  
Completed Document Type: Remedial Action Plan  
Completed Date: 06/30/2011  
Comments: Not reported

Completed Area Name: PROJECT WIDE  
Completed Sub Area Name: Not reported  
Completed Document Type: Remedial Design - Preliminary/Intermediate  
Completed Date: 03/13/2012  
Comments: On this date, DTSC conditionally approved the RDIP. Twelve conditions which addressed everything from compliance with mitigation measures, monitoring wells and required plans were addressed. The conditional approval was granted in an effort to allow the preliminary

Map ID  
Direction  
Distance  
Elevation

MAP FINDINGS

Site

Database(s)

EDR ID Number  
EPA ID Number

**PG&E: SACRAMENTO MGP CEMENT BATCH PLANT (Continued)**

**S100833174**

construction activities to occur, while final approvals are obtained from other agencies.

Completed Area Name: PROJECT WIDE  
Completed Sub Area Name: Not reported  
Completed Document Type: Mitigation Monitoring Report  
Completed Date: 09/07/2011  
Comments: Not reported

Completed Area Name: PROJECT WIDE  
Completed Sub Area Name: Not reported  
Completed Document Type: Other Report  
Completed Date: 08/18/2011  
Comments: Not reported

Completed Area Name: PROJECT WIDE  
Completed Sub Area Name: Not reported  
Completed Document Type: Treatability Study Report  
Completed Date: 01/20/2012  
Comments: On this date, DTSC accepted the proposal to utilize a 10% Portland Cement and 3% Regen GAC or GAC formulation during the implementation of the remedy selected in the RAP.

Completed Area Name: PROJECT WIDE  
Completed Sub Area Name: Not reported  
Completed Document Type: Preliminary Assessment Report  
Completed Date: 05/05/1987  
Comments: Not reported

Completed Area Name: PROJECT WIDE  
Completed Sub Area Name: Not reported  
Completed Document Type: Fieldwork  
Completed Date: 04/10/2012  
Comments: Survey was mailed by PG&E to the appropriate personnel at the Department of Fish & Game.

Completed Area Name: PROJECT WIDE  
Completed Sub Area Name: Not reported  
Completed Document Type: Design/Implementation Workplan  
Completed Date: 10/15/2012  
Comments: On This date, DTSC approved the Design & Implementation plan. The final version is dated October 5, 2012 with revised drawings dated October 10, 2012.

Completed Area Name: PROJECT WIDE  
Completed Sub Area Name: Not reported  
Completed Document Type: Remedial Action Implementation Workplan  
Completed Date: 09/12/2012  
Comments: On this date, DTSC completed the formal review of a proposal to modify the remedial action for the subsurface soil. Rather than perform solidification and stabilization, the soil requiring treatment would only be solidified using Portland cement. DTSC also authorized the use of mixing using excavation equipment (bucket mixing). The treated material must comply with all other specifications in the RDIP.

Completed Area Name: PROJECT WIDE

Map ID  
Direction  
Distance  
Elevation

MAP FINDINGS

Site

Database(s)

EDR ID Number  
EPA ID Number

**PG&E: SACRAMENTO MGP CEMENT BATCH PLANT (Continued)**

**S100833174**

Completed Sub Area Name: Not reported  
Completed Document Type: Financial Assurance Documentation  
Completed Date: 08/29/2013  
Comments: Completed by FA Unit 8/29/2013

Completed Area Name: PROJECT WIDE  
Completed Sub Area Name: Not reported  
Completed Document Type: Land Use Restriction  
Completed Date: 05/19/1993  
Comments: Restrictions include no human habitation including residences hospitals, schools for persons under age 21, day-care centers, hotels, motels, or residences for employees. Property owner must maintain integrity of the cap that was placed pursuant to the Remedial Action Plan for the site. This is the Date that the Deed Restriction was recorded in the official records of Sacramento County in Book 93 0519 at Page 1332.

Completed Area Name: PROJECT WIDE  
Completed Sub Area Name: Not reported  
Completed Document Type: Consent Order  
Completed Date: 03/30/1988  
Comments: Enforceable Agreement H&SC 2535505(a)(1)(C), 205 and 205. The order required limiting access completing an in progress RI/FS, preparation of a RAP and implementation of the RAP.

Completed Area Name: PROJECT WIDE  
Completed Sub Area Name: Not reported  
Completed Document Type: \* Discovery  
Completed Date: 02/09/1987  
Comments: Responsible Party Preliminary Assessment conducted, reported to DHS. Sample results: Lead = 3000ppm, PNA = 500ppm. Site Screening Done: No documented clean-up.

Completed Area Name: PROJECT WIDE  
Completed Sub Area Name: Not reported  
Completed Document Type: Operation & Maintenance Order/Agreement  
Completed Date: 10/23/2007  
Comments: The O&M Agreement is complete for the site. Financial assurance will be completed shortly.

Completed Area Name: PROJECT WIDE  
Completed Sub Area Name: Not reported  
Completed Document Type: \*Land Use Restriction Monitoring Report  
Completed Date: 01/24/2011  
Comments: On this date DTSC accepted the Annual Land Use Covenant Inspection Report.

Future Area Name: PROJECT WIDE  
Future Sub Area Name: Not reported  
Future Document Type: Certification  
Future Due Date: 2017  
Schedule Area Name: PROJECT WIDE  
Schedule Sub Area Name: Not reported  
Schedule Document Type: Remedial Action Completion Report  
Schedule Due Date: 06/10/2014  
Schedule Revised Date: Not reported

Map ID  
Direction  
Distance  
Elevation

MAP FINDINGS

Site

Database(s)

EDR ID Number  
EPA ID Number

**O83**      **SACRAMENTO ENGINEERING DEPOT**  
**NNE**  
**1/2-1**      **SACRAMENTO, CA**  
**0.830 mi.**  
**4383 ft.**      **Site 1 of 2 in cluster O**

**ENVIROSTOR**      **S107737186**  
N/A

**Relative:**  
**Lower**

ENVIROSTOR:

**Actual:**  
**32 ft.**

Facility ID: 80000700  
Status: Inactive - Needs Evaluation  
Status Date: 07/01/2005  
Site Code: Not reported  
Site Type: Military Evaluation  
Site Type Detailed: FUDS  
Acres: Not reported  
NPL: NO  
Regulatory Agencies: SMBRP  
Lead Agency: SMBRP  
Program Manager: Not reported  
Supervisor: Charles Ridenour  
Division Branch: Cleanup Sacramento  
Assembly: 7  
Senate: 6  
Special Program: Not reported  
Restricted Use: NO  
Site Mgmt Req: NONE SPECIFIED  
Funding: DERA  
Latitude: 38.57722  
Longitude: -121.515  
APN: NONE SPECIFIED  
Past Use: NONE SPECIFIED  
Potential COC: NONE SPECIFIED  
Confirmed COC: NONE SPECIFIED  
Potential Description: NONE SPECIFIED  
Alias Name: SAC ENG DEPOT  
Alias Type: Alternate Name  
Alias Name: CA99799F584200  
Alias Type: Federal Facility ID  
Alias Name: J09CA0922  
Alias Type: INPR  
Alias Name: 80000700  
Alias Type: Envirostor ID Number

Completed Info:

Completed Area Name: PROJECT WIDE  
Completed Sub Area Name: Not reported  
Completed Document Type: Records Research Report (RRR)  
Completed Date: 05/19/2004  
Comments: DTSC agreed No Defense Action was Indicated for this site.

Future Area Name: Not reported  
Future Sub Area Name: Not reported  
Future Document Type: Not reported  
Future Due Date: Not reported  
Schedule Area Name: Not reported  
Schedule Sub Area Name: Not reported  
Schedule Document Type: Not reported  
Schedule Due Date: Not reported  
Schedule Revised Date: Not reported

Map ID  
Direction  
Distance  
Elevation

MAP FINDINGS

Site

Database(s)

EDR ID Number  
EPA ID Number

**O84**  
**NNE**  
**1/2-1**  
**0.831 mi.**  
**4389 ft.**  
**SACRAMENTO ENGINEERING DEPOT**  
**WEST SACRAMENTO, CA**  
**Site 2 of 2 in cluster O**

**FUDS** **1007211833**  
**N/A**

**Relative:**  
**Lower**

FUDS:

Federal Facility ID: CA9799F5842  
FUDS #: J09CA0922  
INST ID: 61289  
Facility Name: SACRAMENTO ENGINEERING DEPOT  
City: WEST SACRAMENTO  
State: CA  
EPA Region: 09  
County: YOLO  
Congressional District: 01  
US Army District: Sacramento District (SPK)  
Fiscal Year: 2011  
Telephone: 916-557-7461  
NPL Status: Not Listed  
RAB: Not reported  
CTC: 11  
Current Owner: PRIVATE  
Current Prog: Not reported  
Future Prog: Not reported

**Actual:**  
**32 ft.**

Description: The site is located in West Sacramento, California, in Yolo County. It occupies 27.8 acres in Township 9 North, Range 4 East, M.D.B. & M. It is bounded on the west by Riske Lane and on the northwest by Ball Park Drive. South River Road forms the east and south boundaries of the site. During the site visits in 1989 and 2003, the Sacramento Engineering Depot site was occupied by numerous commercial and industrial facilities. No structures were identified to be of the definite DOD origin.  
In the 1942 the Army leased 27.8 acres from the Sacramento Northern Railway. The are was used by the Corps of Engineers, the former Pacific Division, as a closed storage area for the military supplies. The government constructed 18,051 square feet of shop space. Ten acres of gravel paving was added to the property. A directive dated 20 February 1945 authorized the acquisition of the property in a fee interest, in lieu of leasehold interest. At the end of the war, a military necessity was no longer required; thus the property was surplusd 31 July 1947 and the lease cancelled defective 31 October 1947. Copies of the lease, a yard plans for the building and lease cancellation could not be found.

**85**  
**North**  
**1/2-1**  
**0.880 mi.**  
**4645 ft.**  
**PAYLESS CLEANERS (2)**  
**1351 MERKLEY AVENUE**  
**WEST SACRAMENTO, CA 95691**

**ENVIROSTOR** **S101482950**  
**N/A**

**Relative:**  
**Lower**

ENVIROSTOR:

Facility ID: 57720002  
Status: Refer: Other Agency  
Status Date: 11/16/1994  
Site Code: Not reported  
Site Type: Historical  
Site Type Detailed: \* Historical  
Acres: Not reported  
NPL: NO  
Regulatory Agencies: NONE SPECIFIED

**Actual:**  
**24 ft.**

Map ID  
Direction  
Distance  
Elevation

MAP FINDINGS

Site

Database(s)

EDR ID Number  
EPA ID Number

**PAYLESS CLEANERS (2) (Continued)**

**S101482950**

Lead Agency: NONE SPECIFIED  
Program Manager: Not reported  
Supervisor: Referred - Not Assigned  
Division Branch: Cleanup Sacramento  
Assembly: 7  
Senate: 6  
Special Program: Not reported  
Restricted Use: NO  
Site Mgmt Req: NONE SPECIFIED  
Funding: Not reported  
Latitude: 38.57893  
Longitude: -121.5252  
APN: NONE SPECIFIED  
Past Use: NONE SPECIFIED  
Potential COC: NONE SPECIFIED  
Confirmed COC: NONE SPECIFIED  
Potential Description: NONE SPECIFIED  
Alias Name: 57720002  
Alias Type: Envirostor ID Number

Completed Info:

Completed Area Name: Not reported  
Completed Sub Area Name: Not reported  
Completed Document Type: Not reported  
Completed Date: Not reported  
Comments: Not reported

Future Area Name: Not reported  
Future Sub Area Name: Not reported  
Future Document Type: Not reported  
Future Due Date: Not reported  
Schedule Area Name: Not reported  
Schedule Sub Area Name: Not reported  
Schedule Document Type: Not reported  
Schedule Due Date: Not reported  
Schedule Revised Date: Not reported

86  
North  
1/2-1  
0.906 mi.  
4785 ft.

**H&H CLEANERS**  
**1231 MERKLEY AVE**  
**WEST SACRAMENTO, CA 95799**

**SLIC** **S100190982**  
**ENVIROSTOR** **N/A**

**Relative:**  
**Lower**

**SLIC:**

**Actual:**  
**23 ft.**

Region: STATE  
**Facility Status:** **Open - Site Assessment**  
Status Date: 05/30/2013  
Global Id: T10000004774  
Lead Agency: CENTRAL VALLEY RWQCB (REGION 5S)  
Lead Agency Case Number: Not reported  
Latitude: 38.5797874410266  
Longitude: -121.523364608459  
Case Type: Cleanup Program Site  
Case Worker: AST  
Local Agency: Not reported  
RB Case Number: Not reported  
File Location: Regional Board  
Potential Media Affected: Not reported

Map ID  
Direction  
Distance  
Elevation

MAP FINDINGS

Site

Database(s)

EDR ID Number  
EPA ID Number

**H&H CLEANERS (Continued)**

**S100190982**

Potential Contaminants of Concern: Tetrachloroethylene (PCE), Trichloroethylene (TCE)  
Site History: A dry cleaner operated at this site between about 1962 and about 1995.  
Not reported

[Click here to access the California GeoTracker records for this facility:](#)

**ENVIROSTOR:**

Facility ID: 57720007  
Status: Refer: Other Agency  
Status Date: 11/16/1994  
Site Code: Not reported  
Site Type: Historical  
Site Type Detailed: \* Historical  
Acres: Not reported  
NPL: NO  
Regulatory Agencies: NONE SPECIFIED  
Lead Agency: NONE SPECIFIED  
Program Manager: Not reported  
Supervisor: Referred - Not Assigned  
Division Branch: Cleanup Sacramento  
Assembly: 7  
Senate: 6  
Special Program: Not reported  
Restricted Use: NO  
Site Mgmt Req: NONE SPECIFIED  
Funding: Not reported  
Latitude: 38.57918  
Longitude: -121.5239  
APN: NONE SPECIFIED  
Past Use: NONE SPECIFIED  
Potential COC: NONE SPECIFIED  
Confirmed COC: NONE SPECIFIED  
Potential Description: NONE SPECIFIED  
Alias Name: 57720007  
Alias Type: Envirostor ID Number

**Completed Info:**

Completed Area Name: Not reported  
Completed Sub Area Name: Not reported  
Completed Document Type: Not reported  
Completed Date: Not reported  
Comments: Not reported

Future Area Name: Not reported  
Future Sub Area Name: Not reported  
Future Document Type: Not reported  
Future Due Date: Not reported  
Schedule Area Name: Not reported  
Schedule Sub Area Name: Not reported  
Schedule Document Type: Not reported  
Schedule Due Date: Not reported  
Schedule Revised Date: Not reported

Map ID  
Direction  
Distance  
Elevation

MAP FINDINGS

Site

Database(s)

EDR ID Number  
EPA ID Number

**P87**  
**NE**  
**1/2-1**  
**0.910 mi.**  
**4807 ft.**

**SACRAMENTO HOUSING & REDEVEL**  
**1920 FRONT ST**  
**SACRAMENTO, CA 95814**

**Site 1 of 2 in cluster P**

**HIST CORTESE**  
**LUST**  
**Sacramento Co. CS**  
**DEED**  
**RESPONSE**  
**ENVIROSTOR**

**S101308025**  
**N/A**

**Relative:**  
**Lower**

HIST CORTESE:

**Actual:**  
**20 ft.**

Region: CORTESE  
Facility County Code: 34  
Reg By: LTNKA  
Reg Id: 340321

Region: CORTESE  
Facility County Code: 34  
Reg By: CALSI  
Reg Id: 34240036

LUST:

Region: STATE  
Global Id: T0606700254  
Latitude: 38.573042  
Longitude: -121.510867  
Case Type: LUST Cleanup Site  
Status: Completed - Case Closed  
Status Date: 04/28/2000  
Lead Agency: CENTRAL VALLEY RWQCB (REGION 5S)  
Case Worker: VJF  
Local Agency: Not reported  
RB Case Number: 340321  
LOC Case Number: RO00000542  
File Location: Not reported  
Potential Media Affect: Aquifer used for drinking water supply  
Potential Contaminants of Concern: Gasoline  
Site History: Not reported

[Click here to access the California GeoTracker records for this facility:](#)

Contact:

Global Id: T0606700254  
Contact Type: Regional Board Caseworker  
Contact Name: VERA FISCHER  
Organization Name: CENTRAL VALLEY RWQCB (REGION 5S)  
Address: 11020 SUN CENTER DRIVE #200  
City: RANCHO CORDOVA  
Email: vera.fischer@waterboards.ca.gov  
Phone Number: Not reported

Status History:

Global Id: T0606700254  
Status: Open - Case Begin Date  
Status Date: 06/09/1988

Global Id: T0606700254  
Status: Open - Site Assessment  
Status Date: 06/09/1988

Global Id: T0606700254  
Status: Completed - Case Closed

Map ID  
Direction  
Distance  
Elevation

MAP FINDINGS

Site

Database(s)

EDR ID Number  
EPA ID Number

**SACRAMENTO HOUSING & REDEVEL (Continued)**

**S101308025**

Status Date: 04/28/2000

Regulatory Activities:

Global Id: T0606700254  
Action Type: Other  
Date: 01/01/1950  
Action: Leak Reported

Global Id: T0606700254  
Action Type: Other  
Date: 01/01/1950  
Action: Leak Discovery

Sacramento Co. CS:

State Site Number: RB011  
Lead Staff: None assigned, H.  
Lead Agency: RW  
Remedial Action Taken: NO  
Substance: Automotive(motor gasoline and additives)  
Date Reported: 06/09/1988  
Facility Id: RO0000542  
Case Type: Not reported  
Case Closed: Not reported  
**Date Closed: Not reported**

DEED:

Area: PROJECT WIDE  
Sub Area: Not reported  
Site Type: STATE RESPONSE  
Status: CERTIFIED O&M - LAND USE RESTRICTIONS ONLY  
Agency: Not reported  
Covenant Uploaded: Not reported  
Deed Date(s): 11/07/2006  
EDR Link ID: 34240036

RESPONSE:

Facility ID: 34240036  
Site Type: State Response  
Site Type Detail: State Response or NPL  
Acres: 2.2  
National Priorities List: NO  
Cleanup Oversight Agencies: "SMBRP, RWQCB 5S - Central Valley"  
Lead Agency Description: DTSC - Site Cleanup Program  
Project Manager: Harold (Bud) Duke  
Supervisor: Mark Malinowski  
Division Branch: Cleanup Sacramento  
Site Code: 100415  
Site Mgmt. Req.: NONE SPECIFIED  
Assembly: 7  
Senate: 6  
Special Program Status: Not reported  
Status: Certified O&M - Land Use Restrictions Only  
Status Date: 08/25/2011  
Restricted Use: YES

Map ID  
Direction  
Distance  
Elevation

MAP FINDINGS

Site

Database(s)

EDR ID Number  
EPA ID Number

**SACRAMENTO HOUSING & REDEVEL (Continued)**

**S101308025**

Funding: Responsible Party  
Latitude: 38.57302  
Longitude: -121.5108  
APN: "000900120020000, 00900120020000"  
Past Use: "FUEL - VEHICLE STORAGE/ REFUELING, MANUFACTURED GAS PLANT, MANUFACTURING - LUMBER/WOOD PRODUCTS"  
Potential COC : "30003 TPH-gas Ethylbenzene Polynuclear aromatic hydrocarbons (PAHs Toluene 30593"  
Confirmed COC: "300 033 047 230 025 000 000"  
Potential Description: "OTH, SOIL"  
Alias Name: 000900120020000  
Alias Type: APN  
Alias Name: 00900120020000  
Alias Type: APN  
Alias Name: 110033609003  
Alias Type: EPA (FRS #)  
Alias Name: 100415  
Alias Type: Project Code (Site Code)  
Alias Name: 34240036  
Alias Type: Envirostor ID Number

Completed Info:  
Completed Area Name: PROJECT WIDE  
Completed Sub Area Name: Not reported  
Completed Document Type: \*Land Use Restriction Monitoring Report  
Completed Date: 02/01/2012  
Comments: The annual Land Use Covenant report was accepted as presented on this date. The report was included with reports for the three (3) other "Front & T Street sites" (CalTrans I-5 Q Street Off-ramp, PG&E - Sacramento Site and SMUD Front & T Street).

Completed Area Name: PROJECT WIDE  
Completed Sub Area Name: Not reported  
Completed Document Type: \*Land Use Restriction Monitoring Report  
Completed Date: 01/21/2009  
Comments: On this date DTSC concurred with the findings of the annual LUC inspection report. The site is being used in a manner consistent with the prohibitions and limitations specified in the LUC.

Completed Area Name: PROJECT WIDE  
Completed Sub Area Name: Not reported  
Completed Document Type: Land Use Restriction  
Completed Date: 11/07/2006  
Comments: The fully Executed Land Use Covenant was recorded on this date in Book 20061107 at page 1356.

Completed Area Name: PROJECT WIDE  
Completed Sub Area Name: Not reported  
Completed Document Type: \*Land Use Restriction Monitoring Report  
Completed Date: 02/24/2010  
Comments: On this date DTSC amended the report to include a brief discussion of the Front Street Well abandonment and accepted the findings of the 2009 LUC Inspection Report.

Completed Area Name: PROJECT WIDE  
Completed Sub Area Name: Not reported  
Completed Document Type: Removal Action Workplan  
Completed Date: 04/27/2001

Map ID  
Direction  
Distance  
Elevation

MAP FINDINGS

Site

Database(s)

EDR ID Number  
EPA ID Number

**SACRAMENTO HOUSING & REDEVEL (Continued)**

**S101308025**

Comments: RAW - The public comment period for the Draft Final Groundwater Engineering Evaluation/Cost Analysis (EE/CA) and Remedial Action Work Plan (RAW) for the Front & T Street Sites, Sacramento California for the Front Street Joint Defense Group (JDG) ended on April 3, 2001. Department of Toxic Substances Control (DTSC) received no comment on the above mentioned document and therefore granted final approval for said RAW. The RAW calls for a monitored natural attenuation (MNA) remedy combined with continued operation of the pump and treat system on PG&E Site. A contingent remedy, which will be implemented if Site conditions change, is also funded as a part of this RAW. Implementation of this RAW is designed to meet the groundwater cleanup objectives for all of the Front & T Street Sites. These sites include: 1) PG&E Sacramento - Former MGP 2) Cal Trans I-5, Q Street Off-ramp 3) SHRA - 1920 Front Street and 4) SMUD - Front and T Street. Not reported

Completed Area Name: PROJECT WIDE  
Completed Sub Area Name: Not reported  
Completed Document Type: Removal Action Completion Report  
Completed Date: 03/31/1997  
Comments: RA -- Removal and disposition of 358 cu.yds. of soil contam- inated from a leaking underground gasoline tank. The ex- cavation was backfilled with clean pea gravel and oxygen release compound to enhance the bioremediation of any remaining contaminants.

Completed Area Name: PROJECT WIDE  
Completed Sub Area Name: Not reported  
Completed Document Type: Monitoring Report  
Completed Date: 05/23/2007  
Comments: The draft Focused Feasibility Study was submitted on behalf of Pacific Gas and Electric Company (PG&E) for the Front and T Streets Sites. DTSC comments are scheduled to be provided by March 21, 2007.

Completed Area Name: PROJECT WIDE  
Completed Sub Area Name: Not reported  
Completed Document Type: Financial Assurance Documentation  
Completed Date: 02/01/2008  
Comments: Following a review by Project and Financial Assurance Unit staff, the initial deposit of \$303,648.00 was verified. Four subsequent annual payments are scheduled to be made as specified in the O&M agreement. The future payments will be adjusted as specified in the agreement.

Completed Area Name: PROJECT WIDE  
Completed Sub Area Name: Not reported  
Completed Document Type: Land Use Restriction - Site Inspection/Visit  
Completed Date: 10/01/2007  
Comments: DTSC issued a letter which reported that the inspection revealed that the site conditions were in compliance with the LUC.

Completed Area Name: PROJECT WIDE  
Completed Sub Area Name: Not reported  
Completed Document Type: Operation & Maintenance Order/Agreement  
Completed Date: 10/23/2007  
Comments: The O&M Agreement is complete for the site. Financial assurance will be completed shortly.

Completed Area Name: PROJECT WIDE

Map ID  
Direction  
Distance  
Elevation

MAP FINDINGS

Site

Database(s)

EDR ID Number  
EPA ID Number

**SACRAMENTO HOUSING & REDEVEL (Continued)**

**S101308025**

Completed Sub Area Name: Not reported  
Completed Document Type: Unilateral Order (I/SE, RAO, CAO, EPA AO)  
Completed Date: 08/16/1993  
Comments: Not reported

Completed Area Name: PROJECT WIDE  
Completed Sub Area Name: Not reported  
Completed Document Type: \*Land Use Restriction Monitoring Report  
Completed Date: 01/24/2011  
Comments: On this date DTSC accepted the Annual Land Use Covenant Inspection Report.

Completed Area Name: PROJECT WIDE  
Completed Sub Area Name: Not reported  
Completed Document Type: Certification  
Completed Date: 04/30/2008  
Comments: Site Certified 4/30/8. Ongoing monitoring of groundwater will continue as needed. A land use covenant restricts some activities at the site.

Future Area Name: Not reported  
Future Sub Area Name: Not reported  
Future Document Type: Not reported  
Future Due Date: Not reported  
Schedule Area Name: Not reported  
Schedule Sub Area Name: Not reported  
Schedule Document Type: Not reported  
Schedule Due Date: Not reported  
Schedule Revised Date: Not reported

**ENVIROSTOR:**

Facility ID: 34240036  
Status: Certified O&M - Land Use Restrictions Only  
Status Date: 08/25/2011  
Site Code: 100415  
Site Type: State Response  
Site Type Detailed: State Response or NPL  
Acres: 2.2  
NPL: NO  
Regulatory Agencies: "SMBRP, RWQCB 5S - Central Valley"  
Lead Agency: SMBRP  
Program Manager: Harold (Bud) Duke  
Supervisor: Mark Malinowski  
Division Branch: Cleanup Sacramento  
Assembly: 7  
Senate: 6  
Special Program: Not reported  
Restricted Use: YES  
Site Mgmt Req: NONE SPECIFIED  
Funding: Responsible Party  
Latitude: 38.57302  
Longitude: -121.5108  
APN: "000900120020000, 00900120020000"  
Past Use: "FUEL - VEHICLE STORAGE/ REFUELING, MANUFACTURED GAS PLANT, MANUFACTURING - LUMBER/WOOD PRODUCTS"  
Potential COC: "30003 TPH-gas Ethylbenzene Polynuclear aromatic hydrocarbons (PAHs Toluene 30593"

Map ID  
Direction  
Distance  
Elevation

MAP FINDINGS

Site

Database(s)

EDR ID Number  
EPA ID Number

**SACRAMENTO HOUSING & REDEVEL (Continued)**

**S101308025**

Confirmed COC: "300 033 047 230 025 000 000 000 000 000"  
Potential Description: "OTH, SOIL"  
Alias Name: 000900120020000  
Alias Type: APN  
Alias Name: 00900120020000  
Alias Type: APN  
Alias Name: 110033609003  
Alias Type: EPA (FRS #)  
Alias Name: 100415  
Alias Type: Project Code (Site Code)  
Alias Name: 34240036  
Alias Type: Envirostor ID Number

Completed Info:

Completed Area Name: PROJECT WIDE  
Completed Sub Area Name: Not reported  
Completed Document Type: \*Land Use Restriction Monitoring Report  
Completed Date: 02/01/2012  
Comments: The annual Land Use Covenant report was accepted as presented on this date. The report was included with reports for the three (3) other "Front & T Street sites" (CalTrans I-5 Q Street Off-ramp, PG&E - Sacramento Site and SMUD Front & T Street).

Completed Area Name: PROJECT WIDE  
Completed Sub Area Name: Not reported  
Completed Document Type: \*Land Use Restriction Monitoring Report  
Completed Date: 01/21/2009  
Comments: On this date DTSC concurred with the findings of the annual LUC inspection report. The site is being used in a manner consistent with the prohibitions and limitations specified in the LUC.

Completed Area Name: PROJECT WIDE  
Completed Sub Area Name: Not reported  
Completed Document Type: Land Use Restriction  
Completed Date: 11/07/2006  
Comments: The fully Executed Land Use Covenant was recorded on this date in Book 20061107 at page 1356.

Completed Area Name: PROJECT WIDE  
Completed Sub Area Name: Not reported  
Completed Document Type: \*Land Use Restriction Monitoring Report  
Completed Date: 02/24/2010  
Comments: On this date DTSC amended the report to include a brief discussion of the Front Street Well abandonment and accepted the findings of the 2009 LUC Inspection Report.

Completed Area Name: PROJECT WIDE  
Completed Sub Area Name: Not reported  
Completed Document Type: Removal Action Workplan  
Completed Date: 04/27/2001  
Comments: RAW - The public comment period for the Draft Final Groundwater Engineering Evaluation/Cost Analysis (EE/CA) and Remedial Action Work Plan (RAW) for the Front & T Street Sites, Sacramento California for the Front Street Joint Defense Group (JDG) ended on April 3, 2001. Department of Toxic Substances Control (DTSC) received no comment on the above mentioned document and therefore granted final approval for said RAW. The RAW calls for a monitored natural attenuation (MNA) remedy combined with continued operation of the pump and treat system

Map ID  
Direction  
Distance  
Elevation

MAP FINDINGS

Site

Database(s)

EDR ID Number  
EPA ID Number

**SACRAMENTO HOUSING & REDEVEL (Continued)**

**S101308025**

on PG&E Site. A contingent remedy, which will be implemented if Site conditions change, is also funded as a part of this RAW. Implementation of this RAW is designed to meet the groundwater cleanup objectives for all of the Front & T Street Sites. These sites include: 1) PG&E Sacramento - Former MGP 2) Cal Trans I-5, Q Street Off-ramp 3) SHRA - 1920 Front Street and 4) SMUD - Front and T Street. Not reported

Completed Area Name: PROJECT WIDE  
Completed Sub Area Name: Not reported  
Completed Document Type: Removal Action Completion Report  
Completed Date: 03/31/1997  
Comments: RA -- Removal and disposition of 358 cu.yds. of soil contaminated from a leaking underground gasoline tank. The excavation was backfilled with clean pea gravel and oxygen release compound to enhance the bioremediation of any remaining contaminants.

Completed Area Name: PROJECT WIDE  
Completed Sub Area Name: Not reported  
Completed Document Type: Monitoring Report  
Completed Date: 05/23/2007  
Comments: The draft Focused Feasibility Study was submitted on behalf of Pacific Gas and Electric Company (PG&E) for the Front and T Streets Sites. DTSC comments are scheduled to be provided by March 21, 2007.

Completed Area Name: PROJECT WIDE  
Completed Sub Area Name: Not reported  
Completed Document Type: Financial Assurance Documentation  
Completed Date: 02/01/2008  
Comments: Following a review by Project and Financial Assurance Unit staff, the initial deposit of \$303,648.00 was verified. Four subsequent annual payments are scheduled to be made as specified in the O&M agreement. The future payments will be adjusted as specified in the agreement.

Completed Area Name: PROJECT WIDE  
Completed Sub Area Name: Not reported  
Completed Document Type: Land Use Restriction - Site Inspection/Visit  
Completed Date: 10/01/2007  
Comments: DTSC issued a letter which reported that the inspection revealed that the site conditions were in compliance with the LUC.

Completed Area Name: PROJECT WIDE  
Completed Sub Area Name: Not reported  
Completed Document Type: Operation & Maintenance Order/Agreement  
Completed Date: 10/23/2007  
Comments: The O&M Agreement is complete for the site. Financial assurance will be completed shortly.

Completed Area Name: PROJECT WIDE  
Completed Sub Area Name: Not reported  
Completed Document Type: Unilateral Order (I/SE, RAO, CAO, EPA AO)  
Completed Date: 08/16/1993  
Comments: Not reported

Completed Area Name: PROJECT WIDE  
Completed Sub Area Name: Not reported  
Completed Document Type: \*Land Use Restriction Monitoring Report

Map ID  
Direction  
Distance  
Elevation

MAP FINDINGS

Site

Database(s)

EDR ID Number  
EPA ID Number

**SACRAMENTO HOUSING & REDEVEL (Continued)**

**S101308025**

Completed Date: 01/24/2011  
Comments: On this date DTSC accepted the Annual Land Use Covenant Inspection Report.

Completed Area Name: PROJECT WIDE  
Completed Sub Area Name: Not reported  
Completed Document Type: Certification  
Completed Date: 04/30/2008  
Comments: Site Certified 4/30/8. Ongoing monitoring of groundwater will continue as needed. A land use covenant restricts some activities at the site.

Future Area Name: Not reported  
Future Sub Area Name: Not reported  
Future Document Type: Not reported  
Future Due Date: Not reported  
Schedule Area Name: Not reported  
Schedule Sub Area Name: Not reported  
Schedule Document Type: Not reported  
Schedule Due Date: Not reported  
Schedule Revised Date: Not reported

**88**  
**North**  
**1/2-1**  
**0.913 mi.**  
**4819 ft.**

**FABRICARE ONE HOUR MARTINIZING #2**  
**827 JEFFERSON BOULEVARD**  
**WEST SACRAMENTO, CA 95691**

**ENVIROSTOR** **S107736310**  
**N/A**

**Relative:**  
**Lower**

**ENVIROSTOR:**

**Actual:**  
**24 ft.**

Facility ID: 57720005  
Status: Refer: Other Agency  
Status Date: 11/16/1994  
Site Code: Not reported  
Site Type: Historical  
Site Type Detailed: \* Historical  
Acres: Not reported  
NPL: NO  
Regulatory Agencies: NONE SPECIFIED  
Lead Agency: NONE SPECIFIED  
Program Manager: Not reported  
Supervisor: Referred - Not Assigned  
Division Branch: Cleanup Sacramento  
Assembly: 4  
Senate: 3  
Special Program: Not reported  
Restricted Use: NO  
Site Mgmt Req: NONE SPECIFIED  
Funding: Not reported  
Latitude: 38.47805  
Longitude: -121.5808  
APN: NONE SPECIFIED  
Past Use: NONE SPECIFIED  
Potential COC: NONE SPECIFIED  
Confirmed COC: NONE SPECIFIED  
Potential Description: NONE SPECIFIED  
Alias Name: 57720005  
Alias Type: Envirostor ID Number

Map ID  
Direction  
Distance  
Elevation

MAP FINDINGS

Site

Database(s)

EDR ID Number  
EPA ID Number

**FABRICARE ONE HOUR MARTINIZING #2 (Continued)**

**S107736310**

Completed Info:

Completed Area Name: Not reported  
Completed Sub Area Name: Not reported  
Completed Document Type: Not reported  
Completed Date: Not reported  
Comments: Not reported

Future Area Name: Not reported  
Future Sub Area Name: Not reported  
Future Document Type: Not reported  
Future Due Date: Not reported  
Schedule Area Name: Not reported  
Schedule Sub Area Name: Not reported  
Schedule Document Type: Not reported  
Schedule Due Date: Not reported  
Schedule Revised Date: Not reported

**P89**  
**NE**  
**1/2-1**  
**0.915 mi.**  
**4833 ft.**

**SACRAMENTO HOUSING & REDEVELOP. AGENCY**  
**1920 FRONT STREET**  
**SACRAMENTO, CA 95814**  
**Site 2 of 2 in cluster P**

**HIST Cal-Sites S101272815**  
**N/A**

**Relative:**  
**Lower**

Calsite:

**Actual:**  
**20 ft.**

Region: SACRAMENTO  
Facility ID: 34240036  
Facility Type: RP  
Type: RESPONSIBLE PARTY  
Branch: CC  
Branch Name: CENTRAL CALIFORNIA  
File Name: Not reported  
State Senate District: 06031994  
Status: ANNUAL WORKPLAN (AWP) - ACTIVE SITE  
Status Name: ANNUAL WORKPLAN - ACTIVE SITE  
Lead Agency: DEPT OF TOXIC SUBSTANCES CONTROL  
NPL: Not Listed  
SIC Code: 24  
SIC Name: MANU - LUMBER & WOOD PRODUCTS  
Access: Controlled  
Cortese: Not reported  
Hazardous Ranking Score: Not reported  
Date Site Hazard Ranked: Not reported  
Groundwater Contamination: Not reported  
Staff Member Responsible for Site: DMANDEL  
Supervisor Responsible for Site: Not reported  
Region Water Control Board: CV  
Region Water Control Board Name: CENTRAL VALLEY  
Lat/Long Direction: Not reported  
Lat/Long (dms): 0 0 0 / 0 0 0  
Lat/long Method: Not reported  
Lat/Long Description: Not reported  
State Assembly District Code: 09  
State Senate District Code: 06  
Facility ID: 34240036  
Activity: ORDER  
Activity Name: I/SE, IORSE, FFA, FFSRA, VCA, EA  
AWP Code: Not reported

Map ID  
Direction  
Distance  
Elevation

MAP FINDINGS

Site

Database(s)

EDR ID Number  
EPA ID Number

**SACRAMENTO HOUSING & REDEVELOP. AGENCY (Continued)**

**S101272815**

Proposed Budget:	0
AWP Completion Date:	Not reported
Revised Due Date:	Not reported
Comments Date:	08161993
Est Person-Yrs to complete:	0
Estimated Size:	Not reported
Request to Delete Activity:	Not reported
Activity Status:	AWP
Definition of Status:	ANNUAL WORKPLAN - ACTIVE SITE
Liquids Removed (Gals):	0
Liquids Treated (Gals):	0
Action Included Capping:	Not reported
Well Decommissioned:	Not reported
Action Included Fencing:	Not reported
Removal Action Certification:	Not reported
Activity Comments:	Not reported
For Commercial Reuse:	0
For Industrial Reuse:	0
For Residential Reuse:	0
Unknown Type:	0
Facility ID:	34240036
Activity:	RA
Activity Name:	REMOVAL ACTION
AWP Code:	SOIL
Proposed Budget:	0
AWP Completion Date:	Not reported
Revised Due Date:	Not reported
Comments Date:	03311997
Est Person-Yrs to complete:	0
Estimated Size:	Not reported
Request to Delete Activity:	Not reported
Activity Status:	AWP
Definition of Status:	ANNUAL WORKPLAN - ACTIVE SITE
Liquids Removed (Gals):	358
Liquids Treated (Gals):	0
Action Included Capping:	Not reported
Well Decommissioned:	Not reported
Action Included Fencing:	X
Removal Action Certification:	N
Activity Comments:	REMOVAL AND DISPOSITION OF 358 CU. YDS OF SOIL CONTAMINATED FROM ALEAKING UNDERGROUND GASOLINE TANK. THE EXCAVATION WAS BACKFILLED WITHCLEAN PEA GRAVEL AND OXYGEN RELEASE COMPOUND.
For Commercial Reuse:	0
For Industrial Reuse:	0
For Residential Reuse:	0
Unknown Type:	0
Facility ID:	34240036
Activity:	CERT
Activity Name:	CERTIFICATION
AWP Code:	Not reported
Proposed Budget:	0
AWP Completion Date:	07312005
Revised Due Date:	Not reported
Comments Date:	Not reported
Est Person-Yrs to complete:	0
Estimated Size:	Not reported
Request to Delete Activity:	Not reported

Map ID  
Direction  
Distance  
Elevation

MAP FINDINGS

Site

Database(s)

EDR ID Number  
EPA ID Number

**SACRAMENTO HOUSING & REDEVELOP. AGENCY (Continued)**

**S101272815**

Activity Status:	AWP
Definition of Status:	ANNUAL WORKPLAN - ACTIVE SITE
Liquids Removed (Gals):	0
Liquids Treated (Gals):	0
Action Included Capping:	Not reported
Well Decommissioned:	Not reported
Action Included Fencing:	Not reported
Removal Action Certification:	Not reported
Activity Comments:	Not reported
For Commercial Reuse:	0
For Industrial Reuse:	0
For Residential Reuse:	0
Unknown Type:	0
Facility ID:	34240036
Activity:	RAW
Activity Name:	REMOVAL ACTION WORKPLAN
AWP Code:	OFFGW
Proposed Budget:	0
AWP Completion Date:	Not reported
Revised Due Date:	Not reported
Comments Date:	04272001
Est Person-Yrs to complete:	0
Estimated Size:	Not reported
Request to Delete Activity:	Not reported
Activity Status:	AWP
Definition of Status:	ANNUAL WORKPLAN - ACTIVE SITE
Liquids Removed (Gals):	0
Liquids Treated (Gals):	0
Action Included Capping:	Not reported
Well Decommissioned:	Not reported
Action Included Fencing:	Not reported
Removal Action Certification:	Not reported
Activity Comments:	Not reported
For Commercial Reuse:	0
For Industrial Reuse:	0
For Residential Reuse:	0
Unknown Type:	0
Facility ID:	34240036
Activity:	OM
Activity Name:	OPERATION & MAINTENANCE
AWP Code:	Not reported
Proposed Budget:	0
AWP Completion Date:	12312030
Revised Due Date:	Not reported
Comments Date:	Not reported
Est Person-Yrs to complete:	0
Estimated Size:	Not reported
Request to Delete Activity:	Not reported
Activity Status:	AWP
Definition of Status:	ANNUAL WORKPLAN - ACTIVE SITE
Liquids Removed (Gals):	0
Liquids Treated (Gals):	0
Action Included Capping:	Not reported
Well Decommissioned:	Not reported
Action Included Fencing:	Not reported
Removal Action Certification:	Not reported
Activity Comments:	Not reported

Map ID  
Direction  
Distance  
Elevation

MAP FINDINGS

Site

Database(s)

EDR ID Number  
EPA ID Number

**SACRAMENTO HOUSING & REDEVELOP. AGENCY (Continued)**

**S101272815**

For Commercial Reuse: 0  
For Industrial Reuse: 0  
For Residential Reuse: 0  
Unknown Type: 0

Alternate Address: 1920 FRONT STREET  
Alternate City,St,Zip: SACRAMENTO, CA 95814

Background Info: The Sacramento Housing and Redevelopment Agency (SHRA) site is located at 1920 Front Street in Sacramento. The site is located adjacent to the PG&E former manufactured gas plant and encompasses the location of a former lumberyard. Contamination was found at two areas on the site. The first area was in the Southwest portion of the site. A leaking underground storage tank was removed from the first area in 1988 and contaminated soils were removed during December 1996. The second area was located in the southwest area of the site, identified as Risk Management Zone (RMZ) VIIIa in the 1991 Remedial Action Plan (RAP). Manufactured gas plant (MGP) products from the PG&E site, located south of the site, were deposited in this zone. A Remedial Action Order (RAO) was issued on 08/16/93. A "Soil Excavation Workplan" was finalized in August 2001. The Soil Excavation Workplan satisfied the soil removal "Design" that was specified in the May 1991 RAP. The Workplan presented the design to remove approximately 700 cubic yards of polycyclic aromatic hydrocarbons (PAHs) contaminated soil from RMZ VIIIa. Contaminated soils were removed during November 2001. The Final Groundwater Engineering Evaluation/Cost Analysis (EE/CA) and Remedial Action Workplan (RAW) for the Front & T Street Sites, Sacramento California was completed in April 2001. The report was prepared for the Front Street Joint Defense Group (JDG) that consists of the following sites: 1) PG&E Sacramento; former MGP; 2) Cal Trans I-5, Q Street Off-ramp; 3) SHRA - 1920 Front Street; 4) SMUD - Front and T Street. The RAW implements a monitored natural attenuation (MNA) remedy combined with continued operation of the pump and treat system on the PG&E Site. A contingent remedy, which will be implemented if Site conditions change, was funded as a part of the RAW. The RAW implements the groundwater cleanup objectives for all of the Front & T Street Sites. PG&E has accepted responsibility for monitoring and maintenance of all implemented remedies at all the Front Street JDG sites. PG&E will continue to monitor the remaining groundwater contamination via a regularly scheduled sampling and monitoring program.

Comments Date: 03311997  
Comments: RA -- Removal and disposition of 358 cu.yds. of soil contam-  
Comments Date: 03311997  
Comments: inated from a leaking underground gasoline tank. The ex-  
Comments Date: 03311997  
Comments: cavation was backfilled with clean pea gravel and oxygen  
Comments Date: 03311997  
Comments: release compound to enhance the bioremediation of any  
Comments Date: 03311997  
Comments: remaining contaminants.  
Comments Date: 04272001  
Comments: RAW - The public comment period for the Draft Final Groundwater  
Comments Date: 04272001  
Comments: Engineering Evaluation/Cost Analysis (EE/CA) and Remedial Action

Map ID  
Direction  
Distance  
Elevation

MAP FINDINGS

Site

Database(s)

EDR ID Number  
EPA ID Number

**SACRAMENTO HOUSING & REDEVELOP. AGENCY (Continued)**

**S101272815**

Comments Date: 04272001  
Comments: Work Plan (RAW) for the Front & T Street Sites, Sacramento  
Comments Date: 04272001  
Comments: California for the Front Street Joint Defense Group (JDG) ended  
Comments Date: 04272001  
Comments: on April 3, 2001. Department of Toxic Substances Control (DTSC)  
Comments Date: 04272001  
Comments: received no comment on the above mentioned document and  
Comments Date: 04272001  
Comments: therefore granted final approval for said RAW. The RAW calls  
Comments Date: 04272001  
Comments: for a monitored natural attenuation (MNA) remedy combined with  
Comments Date: 04272001  
Comments: continued operation of the pump and treat system on PG&E Site.  
Comments Date: 04272001  
Comments: A contingent remedy, which will be implemented if Site  
Comments Date: 04272001  
Comments: conditions change, is also funded as a part of this RAW.  
Comments Date: 04272001  
Comments: Implementation of this RAW is designed to meet the groundwater  
Comments Date: 04272001  
Comments: cleanup objectives for all of the Front & T Street Sites.  
Comments Date: 04272001  
Comments: These sites include: 1) PG&E Sacramento - Former MGP 2) Cal  
Comments Date: 04272001  
Comments: Trans I-5, Q Street Off-ramp 3) SHRA - 1920 Front Street and  
Comments Date: 04272001  
Comments: 4) SMUD - Front and T Street.  
Comments Date: 12211999  
Comments: An RI Workplan was submitted by PG&E to investigate remediation  
Comments Date: 12211999  
Comments: of Area VIIIA on this site.  
ID Name: CALSTARS CODE  
ID Value: 100415  
Alternate Name: SACRAMENTO HOUSING & REDEVELOP. AGENCY  
Special Programs Code: Not reported  
Special Programs Name: Not reported

90  
NNE  
1/2-1  
0.921 mi.  
4864 ft.

**SACRAMENTO STUCCO COMPANY**  
**860 RISKE LANE**  
**SAME, CA 95691**

**HIST UST** **U001614249**  
**VCP** **N/A**  
**ENVIROSTOR**

**Relative:**  
**Higher**

**Actual:**  
**36 ft.**

HIST UST:  
Region: STATE  
Facility ID: 00000065175  
Facility Type: Other  
Other Type: BLDG. MATERIAL  
Total Tanks: 0002  
Contact Name: L.A. WINCHELL JR.  
Telephone: 9163727442  
Owner Name: SACRAMENTO STUCCO COMPANY  
Owner Address: 860 RISKE LANE  
Owner City,St,Zip: WEST SACRAMENTO, CA 95691  
  
Tank Num: 001  
Container Num: #1-GAS

Map ID  
Direction  
Distance  
Elevation

MAP FINDINGS

Site

Database(s)

EDR ID Number  
EPA ID Number

**SACRAMENTO STUCCO COMPANY (Continued)**

**U001614249**

Year Installed: 1982  
Tank Capacity: 00004000  
Tank Used for: PRODUCT  
Type of Fuel: REGULAR  
Tank Construction: Not reported  
Leak Detection: Pressure Test

Tank Num: 002  
Container Num: #2 DIESEL  
Year Installed: 1982  
Tank Capacity: 00008000  
Tank Used for: PRODUCT  
Type of Fuel: DIESEL  
Tank Construction: Not reported  
Leak Detection: Pressure Test

**VCP:**

Facility ID: 60000284  
Site Type: Voluntary Cleanup  
Site Type Detail: Voluntary Cleanup  
Site Mgmt. Req.: NONE SPECIFIED  
Acres: 2.86  
National Priorities List: NO  
Cleanup Oversight Agencies: SMBRP  
Lead Agency: SMBRP  
Lead Agency Description: DTSC - Site Cleanup Program  
Project Manager: Leona Winner  
Supervisor: Steven Becker  
Division Branch: Cleanup San Joaquin  
Site Code: 101782  
Assembly: 7  
Senate: 6  
Special Programs Code: Voluntary Cleanup Program  
Status: Inactive - Action Required  
Status Date: 09/18/2008  
Restricted Use: NO  
Funding: Responsible Party  
Lat/Long: 38.57774 / -121.5167  
APN: "058 310 18, 058-310-18, 058-310-19"  
Past Use: "BATTERY RECLAMATION, BATTERY STORAGE"  
Potential COC: 30343  
Confirmed COC: 30343  
Potential Description: SOIL  
Alias Name: 058 310 18  
Alias Type: APN  
Alias Name: 058-310-18  
Alias Type: APN  
Alias Name: 058-310-19  
Alias Type: APN  
Alias Name: 110002408181  
Alias Type: EPA (FRS #)  
Alias Name: 101782  
Alias Type: Project Code (Site Code)  
Alias Name: 60000284  
Alias Type: Envirostor ID Number

Completed Info:

Map ID  
Direction  
Distance  
Elevation

MAP FINDINGS

Site

Database(s)

EDR ID Number  
EPA ID Number

**SACRAMENTO STUCCO COMPANY (Continued)**

**U001614249**

Completed Area Name: PROJECT WIDE  
Completed Sub Area Name: Not reported  
Completed Document Type: Site Characterization Workplan  
Completed Date: 08/07/2006  
Comments: Workplan for additional soil investigation was approved. Final letter was uploaded under Preliminary Endangerment Assessment (PEA). We approved the PEA and workplan in the same letter.

Completed Area Name: PROJECT WIDE  
Completed Sub Area Name: Not reported  
Completed Document Type: Preliminary Endangerment Assessment Report  
Completed Date: 08/07/2006  
Comments: PEA equivalent documentation was reviewed and further investigation is necessary.

Completed Area Name: PROJECT WIDE  
Completed Sub Area Name: Not reported  
Completed Document Type: Site Characterization Report  
Completed Date: 03/19/2007  
Comments: Not reported

Completed Area Name: PROJECT WIDE  
Completed Sub Area Name: Not reported  
Completed Document Type: Removal Action Workplan  
Completed Date: 09/11/2008  
Comments: Removal Action Workplan is approved. However, the drop in the economy has delayed this project.

Completed Area Name: PROJECT WIDE  
Completed Sub Area Name: Not reported  
Completed Document Type: Fact Sheets  
Completed Date: 07/28/2008  
Comments: Public Comment Period began 7/28/2008.

Completed Area Name: PROJECT WIDE  
Completed Sub Area Name: Not reported  
Completed Document Type: Public Notice  
Completed Date: 07/28/2008  
Comments: Public Comment Period begins July 28, 2008.

Completed Area Name: PROJECT WIDE  
Completed Sub Area Name: Not reported  
Completed Document Type: Amendment - Order/Agreement  
Completed Date: 10/26/2007  
Comments: Not reported

Completed Area Name: PROJECT WIDE  
Completed Sub Area Name: Not reported  
Completed Document Type: CEQA - Notice of Exemption  
Completed Date: 09/08/2008  
Comments: CEQA NOE signed and filed with the State Clearinghouse.

Completed Area Name: PROJECT WIDE  
Completed Sub Area Name: Not reported  
Completed Document Type: Voluntary Cleanup Agreement  
Completed Date: 04/25/2006  
Comments: A Voluntary Cleanup Agreement was executed. The agreement calls for

Map ID  
Direction  
Distance  
Elevation

MAP FINDINGS

Site

Database(s)

EDR ID Number  
EPA ID Number

**SACRAMENTO STUCCO COMPANY (Continued)**

**U001614249**

the completion of a Preliminary Endangerment Assessment. Acopy was transmitted to the Proponent on 4/28/2006.

Future Area Name: Not reported  
Future Sub Area Name: Not reported  
Future Document Type: Not reported  
Future Due Date: Not reported  
Schedule Area Name: Not reported  
Schedule Sub Area Name: Not reported  
Schedule Document Type: Not reported  
Schedule Due Date: Not reported  
Schedule Revised Date: Not reported

**ENVIROSTOR:**

Facility ID: 60000284  
Status: Inactive - Action Required  
Status Date: 09/18/2008  
Site Code: 101782  
Site Type: Voluntary Cleanup  
Site Type Detailed: Voluntary Cleanup  
Acres: 2.86  
NPL: NO  
Regulatory Agencies: SMBRP  
Lead Agency: SMBRP  
Program Manager: Leona Winner  
Supervisor: Steven Becker  
Division Branch: Cleanup San Joaquin  
Assembly: 7  
Senate: 6  
Special Program: Voluntary Cleanup Program  
Restricted Use: NO  
Site Mgmt Req: NONE SPECIFIED  
Funding: Responsible Party  
Latitude: 38.57774  
Longitude: -121.5167  
APN: "058 310 18, 058-310-18, 058-310-19"  
Past Use: "BATTERY RECLAMATION, BATTERY STORAGE"  
Potential COC: Lead, Organic (tetraethyl lead)  
Confirmed COC: Lead, Organic (tetraethyl lead)  
Potential Description: SOIL  
Alias Name: 058 310 18  
Alias Type: APN  
Alias Name: 058-310-18  
Alias Type: APN  
Alias Name: 058-310-19  
Alias Type: APN  
Alias Name: 110002408181  
Alias Type: EPA (FRS #)  
Alias Name: 101782  
Alias Type: Project Code (Site Code)  
Alias Name: 60000284  
Alias Type: Envirostor ID Number

**Completed Info:**

Completed Area Name: PROJECT WIDE  
Completed Sub Area Name: Not reported  
Completed Document Type: Site Characterization Workplan

Map ID  
Direction  
Distance  
Elevation

MAP FINDINGS

Site

Database(s)

EDR ID Number  
EPA ID Number

**SACRAMENTO STUCCO COMPANY (Continued)**

**U001614249**

Completed Date: 08/07/2006  
Comments: Workplan for additional soil investigation was approved. Final letter was uploaded under Preliminary Endangerment Assessment (PEA). We approved the PEA and workplan in the same letter.

Completed Area Name: PROJECT WIDE  
Completed Sub Area Name: Not reported  
Completed Document Type: Preliminary Endangerment Assessment Report  
Completed Date: 08/07/2006  
Comments: PEA equivalent documentation was reviewed and further investigation is necessary.

Completed Area Name: PROJECT WIDE  
Completed Sub Area Name: Not reported  
Completed Document Type: Site Characterization Report  
Completed Date: 03/19/2007  
Comments: Not reported

Completed Area Name: PROJECT WIDE  
Completed Sub Area Name: Not reported  
Completed Document Type: Removal Action Workplan  
Completed Date: 09/11/2008  
Comments: Removal Action Workplan is approved. However, the drop in the economy has delayed this project.

Completed Area Name: PROJECT WIDE  
Completed Sub Area Name: Not reported  
Completed Document Type: Fact Sheets  
Completed Date: 07/28/2008  
Comments: Public Comment Period began 7/28/2008.

Completed Area Name: PROJECT WIDE  
Completed Sub Area Name: Not reported  
Completed Document Type: Public Notice  
Completed Date: 07/28/2008  
Comments: Public Comment Period begins July 28, 2008.

Completed Area Name: PROJECT WIDE  
Completed Sub Area Name: Not reported  
Completed Document Type: Amendment - Order/Agreement  
Completed Date: 10/26/2007  
Comments: Not reported

Completed Area Name: PROJECT WIDE  
Completed Sub Area Name: Not reported  
Completed Document Type: CEQA - Notice of Exemption  
Completed Date: 09/08/2008  
Comments: CEQA NOE signed and filed with the State Clearinghouse.

Completed Area Name: PROJECT WIDE  
Completed Sub Area Name: Not reported  
Completed Document Type: Voluntary Cleanup Agreement  
Completed Date: 04/25/2006  
Comments: A Voluntary Cleanup Agreement was executed. The agreement calls for the completion of a Preliminary Endangerment Assessment. Acopy was transmitted to the Proponent on 4/28/2006.

Map ID  
Direction  
Distance  
Elevation

MAP FINDINGS

Site

Database(s)

EDR ID Number  
EPA ID Number

**SACRAMENTO STUCCO COMPANY (Continued)**

**U001614249**

Future Area Name: Not reported  
Future Sub Area Name: Not reported  
Future Document Type: Not reported  
Future Due Date: Not reported  
Schedule Area Name: Not reported  
Schedule Sub Area Name: Not reported  
Schedule Document Type: Not reported  
Schedule Due Date: Not reported  
Schedule Revised Date: Not reported

**91**  
**SW**  
**1/2-1**  
**0.993 mi.**  
**5243 ft.**

**WEST SACRAMENTO SCHOOL**  
**JEFFERSON BOULEVARD/LINDEN ROAD**  
**WEST SACRAMENTO, CA 95691**

**SCH S106568160**  
**ENVIROSTOR N/A**

**Relative:**  
**Lower**

SCH:

**Actual:**  
**13 ft.**

Facility ID: 57880002  
Site Type: School Investigation  
Site Type Detail: School  
Site Mgmt. Req.: NONE SPECIFIED  
Acres: 100  
National Priorities List: NO  
Cleanup Oversight Agencies: SMBRP  
Lead Agency: SMBRP  
Lead Agency Description: DTSC - Site Cleanup Program  
Project Manager: Kamili Siglowide  
Supervisor: Dan Ziarkowski  
Division Branch: Northern California Schools & Santa Susana  
Site Code: 104431  
Assembly: 7  
Senate: 6  
Special Program Status: Not reported  
Status: No Further Action  
Status Date: 01/21/2005  
Restricted Use: NO  
Funding: School District  
Latitude: 38.5461  
Longitude: -121.5408  
APN: NONE SPECIFIED  
Past Use: RESIDENTIAL AREA  
Potential COC: "30001, DDD, DDE, DDT, 30013"  
Confirmed COC: NONE SPECIFIED  
Potential Description: SOIL  
Alias Name: WASHINGTON USD-PRPSD WEST SAC. HS SITE  
Alias Type: Alternate Name  
Alias Name: 104431  
Alias Type: Project Code (Site Code)  
Alias Name: 57880002  
Alias Type: Envirostor ID Number

Completed Info:

Completed Area Name: PROJECT WIDE  
Completed Sub Area Name: Not reported  
Completed Document Type: Preliminary Endangerment Assessment Report  
Completed Date: 01/21/2005  
Comments: DTSC approved the PEA report with a no further action determination.

Map ID  
Direction  
Distance  
Elevation

MAP FINDINGS

Site

Database(s)

EDR ID Number  
EPA ID Number

**WEST SACRAMENTO SCHOOL (Continued)**

**S106568160**

Completed Area Name: PROJECT WIDE  
Completed Sub Area Name: Not reported  
Completed Document Type: Preliminary Endangerment Assessment Workplan  
Completed Date: 11/10/2004  
Comments: Not reported

Completed Area Name: PROJECT WIDE  
Completed Sub Area Name: Not reported  
Completed Document Type: Site Inspections/Visit (Non LUR)  
Completed Date: 08/12/2004  
Comments: Not reported

Completed Area Name: PROJECT WIDE  
Completed Sub Area Name: Not reported  
Completed Document Type: \* Public Participation  
Completed Date: 01/13/2005  
Comments: Not reported

Completed Area Name: PROJECT WIDE  
Completed Sub Area Name: Not reported  
Completed Document Type: Cost Recovery Closeout Memo  
Completed Date: 02/14/2005  
Comments: Not reported

Completed Area Name: PROJECT WIDE  
Completed Sub Area Name: Not reported  
Completed Document Type: Environmental Oversight Agreement  
Completed Date: 08/13/2004  
Comments: DTSC entered into an Environmental Oversight Agreement (Docket Number HSA-A 04/05-030) with Washington Unified School District to provide oversight for a Preliminary Endangerment Assessment for the proposed West Sacramento School Site.

Future Area Name: Not reported  
Future Sub Area Name: Not reported  
Future Document Type: Not reported  
Future Due Date: Not reported  
Schedule Area Name: Not reported  
Schedule Sub Area Name: Not reported  
Schedule Document Type: Not reported  
Schedule Due Date: Not reported  
Schedule Revised Date: Not reported

**ENVIROSTOR:**

Facility ID: 57880002  
Status: No Further Action  
Status Date: 01/21/2005  
Site Code: 104431  
Site Type: School Investigation  
Site Type Detailed: School  
Acres: 100  
NPL: NO  
Regulatory Agencies: SMBRP  
Lead Agency: SMBRP  
Program Manager: Kamili Siglowide  
Supervisor: Dan Ziarkowski  
Division Branch: Northern California Schools & Santa Susana

Map ID  
Direction  
Distance  
Elevation

MAP FINDINGS

Site

Database(s)

EDR ID Number  
EPA ID Number

**WEST SACRAMENTO SCHOOL (Continued)**

**S106568160**

Assembly: 7  
Senate: 6  
Special Program: Not reported  
Restricted Use: NO  
Site Mgmt Req: NONE SPECIFIED  
Funding: School District  
Latitude: 38.5461  
Longitude: -121.5408  
APN: NONE SPECIFIED  
Past Use: RESIDENTIAL AREA  
Potential COC: "30001 DDD DDE DDT 30013"  
Confirmed COC: NONE SPECIFIED  
Potential Description: SOIL  
Alias Name: WASHINGTON USD-PRPSD WEST SAC. HS SITE  
Alias Type: Alternate Name  
Alias Name: 104431  
Alias Type: Project Code (Site Code)  
Alias Name: 57880002  
Alias Type: Envirostor ID Number

Completed Info:

Completed Area Name: PROJECT WIDE  
Completed Sub Area Name: Not reported  
Completed Document Type: Preliminary Endangerment Assessment Report  
Completed Date: 01/21/2005  
Comments: DTSC approved the PEA report with a no further action determination.

Completed Area Name: PROJECT WIDE  
Completed Sub Area Name: Not reported  
Completed Document Type: Preliminary Endangerment Assessment Workplan  
Completed Date: 11/10/2004  
Comments: Not reported

Completed Area Name: PROJECT WIDE  
Completed Sub Area Name: Not reported  
Completed Document Type: Site Inspections/Visit (Non LUR)  
Completed Date: 08/12/2004  
Comments: Not reported

Completed Area Name: PROJECT WIDE  
Completed Sub Area Name: Not reported  
Completed Document Type: \* Public Participation  
Completed Date: 01/13/2005  
Comments: Not reported

Completed Area Name: PROJECT WIDE  
Completed Sub Area Name: Not reported  
Completed Document Type: Cost Recovery Closeout Memo  
Completed Date: 02/14/2005  
Comments: Not reported

Completed Area Name: PROJECT WIDE  
Completed Sub Area Name: Not reported  
Completed Document Type: Environmental Oversight Agreement  
Completed Date: 08/13/2004  
Comments: DTSC entered into an Environmental Oversight Agreement (Docket Number HSA-A 04/05-030) with Washington Unified School District to provide oversight for a Preliminary Endangerment Assessment for the

Map ID  
Direction  
Distance  
Elevation

MAP FINDINGS

Site

Database(s)

EDR ID Number  
EPA ID Number

**WEST SACRAMENTO SCHOOL (Continued)**

**S106568160**

proposed West Sacramento School Site.

Future Area Name:	Not reported
Future Sub Area Name:	Not reported
Future Document Type:	Not reported
Future Due Date:	Not reported
Schedule Area Name:	Not reported
Schedule Sub Area Name:	Not reported
Schedule Document Type:	Not reported
Schedule Due Date:	Not reported
Schedule Revised Date:	Not reported

Count: 20 records.

## ORPHAN SUMMARY

City	EDR ID	Site Name	Site Address	Zip	Database(s)
SAC	U001614199	H. ISHIMOTO FARMS	2645 HWY 16	95691	HIST UST
SACRAMENTO	S101628062	H. ISHIMOTO FARMS	2645 HIGHWAY 16	95691	CA FID UST, SWEEPS UST
SACRAMENTO	1003878883	PG&E GAS PLANT SACRAMENTO 206 2B	FOOT OF Y ST (NOW BROADWAY)	95818	CERC-NFRAP
SACRAMENTO	1003878752	WESTERN PACIFIC YD	NR FREEPORT BLVD & PORTOLA	95818	CERC-NFRAP
SACRAMENTO	1003878908	PG&E GAS PLANT SACRAMENTO 206 2	FRONT & T STS	95818	CERC-NFRAP
W SACRAMENTO	U003895156	LIGHTHOUSE MARINA	136 S RIVER RD	95691	UST
WEST SACRAMENTO	U001614191	FRANK L. LANG	HWY 16 BOX 2630	95691	HIST UST
WEST SACRAMENTO	U001614174	CLARENCE MATTOS	PO BOX 2535-HWY 16	95691	HIST UST
WEST SACRAMENTO	U004004463	WILLOW POINT RANCH	JEFFERSON BLVD & WILLOW POINT	95691	UST
WEST SACRAMENTO	1016422170	RECLAMATION DIST 900 #3 - SIP	1/2 MI N OF MARSHALL RD		FINDS
WEST SACRAMENTO	A100344742		21450 OLD RIVER		AST
WEST SACRAMENTO	A100344685		19376 OLD RIVER		AST
WEST SACRAMENTO	1015877879	DELTA LANE SITE	801 RISKE LANE		US BROWNFIELDS, FINDS
WEST SACRAMENTO	U004003775	LIGHTHOUSE MARINA & RIVERBEND	S RIVER RD & CR 136	95691	UST
WEST SACRAMENTO	U004003744	J R MCCRAY PLASTERING INC	S RIVER RD RT 85	95691	UST
WEST SACRAMENTO	A100344696		1980 S RIVER		AST
WEST SACRAMENTO	A100344585		1601 S RIVER		AST
WEST SACRAMENTO	A100344576		1570 S RIVER		AST
WEST SACRAMENTO	A100344553		1509 S RIVER		AST
WEST SACRAMENTO	1016426060	SPRINT CELL SITE SF73XC522	706 TOWER CT		FINDS

# GOVERNMENT RECORDS SEARCHED / DATA CURRENCY TRACKING

To maintain currency of the following federal and state databases, EDR contacts the appropriate governmental agency on a monthly or quarterly basis, as required.

**Number of Days to Update:** Provides confirmation that EDR is reporting records that have been updated within 90 days from the date the government agency made the information available to the public.

## STANDARD ENVIRONMENTAL RECORDS

### ***Federal NPL site list***

#### **NPL: National Priority List**

National Priorities List (Superfund). The NPL is a subset of CERCLIS and identifies over 1,200 sites for priority cleanup under the Superfund Program. NPL sites may encompass relatively large areas. As such, EDR provides polygon coverage for over 1,000 NPL site boundaries produced by EPA's Environmental Photographic Interpretation Center (EPIC) and regional EPA offices.

Date of Government Version: 10/25/2013	Source: EPA
Date Data Arrived at EDR: 11/11/2013	Telephone: N/A
Date Made Active in Reports: 01/28/2014	Last EDR Contact: 04/08/2014
Number of Days to Update: 78	Next Scheduled EDR Contact: 07/21/2014
	Data Release Frequency: Quarterly

#### **NPL Site Boundaries**

##### **Sources:**

EPA's Environmental Photographic Interpretation Center (EPIC)  
Telephone: 202-564-7333

EPA Region 1  
Telephone 617-918-1143

EPA Region 6  
Telephone: 214-655-6659

EPA Region 3  
Telephone 215-814-5418

EPA Region 7  
Telephone: 913-551-7247

EPA Region 4  
Telephone 404-562-8033

EPA Region 8  
Telephone: 303-312-6774

EPA Region 5  
Telephone 312-886-6686

EPA Region 9  
Telephone: 415-947-4246

EPA Region 10  
Telephone 206-553-8665

#### **Proposed NPL: Proposed National Priority List Sites**

A site that has been proposed for listing on the National Priorities List through the issuance of a proposed rule in the Federal Register. EPA then accepts public comments on the site, responds to the comments, and places on the NPL those sites that continue to meet the requirements for listing.

Date of Government Version: 10/25/2013	Source: EPA
Date Data Arrived at EDR: 11/11/2013	Telephone: N/A
Date Made Active in Reports: 01/28/2014	Last EDR Contact: 04/08/2014
Number of Days to Update: 78	Next Scheduled EDR Contact: 07/21/2014
	Data Release Frequency: Quarterly

#### **NPL LIENS: Federal Superfund Liens**

Federal Superfund Liens. Under the authority granted the USEPA by CERCLA of 1980, the USEPA has the authority to file liens against real property in order to recover remedial action expenditures or when the property owner received notification of potential liability. USEPA compiles a listing of filed notices of Superfund Liens.

Date of Government Version: 10/15/1991	Source: EPA
Date Data Arrived at EDR: 02/02/1994	Telephone: 202-564-4267
Date Made Active in Reports: 03/30/1994	Last EDR Contact: 08/15/2011
Number of Days to Update: 56	Next Scheduled EDR Contact: 11/28/2011
	Data Release Frequency: No Update Planned

## GOVERNMENT RECORDS SEARCHED / DATA CURRENCY TRACKING

### ***Federal Delisted NPL site list***

#### DELISTED NPL: National Priority List Deletions

The National Oil and Hazardous Substances Pollution Contingency Plan (NCP) establishes the criteria that the EPA uses to delete sites from the NPL. In accordance with 40 CFR 300.425.(e), sites may be deleted from the NPL where no further response is appropriate.

Date of Government Version: 10/25/2013	Source: EPA
Date Data Arrived at EDR: 11/11/2013	Telephone: N/A
Date Made Active in Reports: 01/28/2014	Last EDR Contact: 04/08/2014
Number of Days to Update: 78	Next Scheduled EDR Contact: 07/21/2014
	Data Release Frequency: Quarterly

### ***Federal CERCLIS list***

#### CERCLIS: Comprehensive Environmental Response, Compensation, and Liability Information System

CERCLIS contains data on potentially hazardous waste sites that have been reported to the USEPA by states, municipalities, private companies and private persons, pursuant to Section 103 of the Comprehensive Environmental Response, Compensation, and Liability Act (CERCLA). CERCLIS contains sites which are either proposed to or on the National Priorities List (NPL) and sites which are in the screening and assessment phase for possible inclusion on the NPL.

Date of Government Version: 10/25/2013	Source: EPA
Date Data Arrived at EDR: 11/11/2013	Telephone: 703-412-9810
Date Made Active in Reports: 02/13/2014	Last EDR Contact: 02/28/2014
Number of Days to Update: 94	Next Scheduled EDR Contact: 06/09/2014
	Data Release Frequency: Quarterly

#### FEDERAL FACILITY: Federal Facility Site Information listing

A listing of National Priority List (NPL) and Base Realignment and Closure (BRAC) sites found in the Comprehensive Environmental Response, Compensation and Liability Information System (CERCLIS) Database where EPA Federal Facilities Restoration and Reuse Office is involved in cleanup activities.

Date of Government Version: 05/31/2013	Source: Environmental Protection Agency
Date Data Arrived at EDR: 07/08/2013	Telephone: 703-603-8704
Date Made Active in Reports: 12/06/2013	Last EDR Contact: 04/11/2014
Number of Days to Update: 151	Next Scheduled EDR Contact: 07/21/2014
	Data Release Frequency: Varies

### ***Federal CERCLIS NFRAP site List***

#### CERCLIS-NFRAP: CERCLIS No Further Remedial Action Planned

Archived sites are sites that have been removed and archived from the inventory of CERCLIS sites. Archived status indicates that, to the best of EPA's knowledge, assessment at a site has been completed and that EPA has determined no further steps will be taken to list this site on the National Priorities List (NPL), unless information indicates this decision was not appropriate or other considerations require a recommendation for listing at a later time. This decision does not necessarily mean that there is no hazard associated with a given site; it only means that, based upon available information, the location is not judged to be a potential NPL site.

Date of Government Version: 10/25/2013	Source: EPA
Date Data Arrived at EDR: 11/11/2013	Telephone: 703-412-9810
Date Made Active in Reports: 02/13/2014	Last EDR Contact: 02/28/2014
Number of Days to Update: 94	Next Scheduled EDR Contact: 06/09/2014
	Data Release Frequency: Quarterly

### ***Federal RCRA CORRACTS facilities list***

#### CORRACTS: Corrective Action Report

CORRACTS identifies hazardous waste handlers with RCRA corrective action activity.

## GOVERNMENT RECORDS SEARCHED / DATA CURRENCY TRACKING

Date of Government Version: 03/11/2014  
Date Data Arrived at EDR: 03/13/2014  
Date Made Active in Reports: 04/09/2014  
Number of Days to Update: 27

Source: EPA  
Telephone: 800-424-9346  
Last EDR Contact: 03/13/2014  
Next Scheduled EDR Contact: 07/14/2014  
Data Release Frequency: Quarterly

### ***Federal RCRA non-CORRACTS TSD facilities list***

#### **RCRA-TSDF: RCRA - Treatment, Storage and Disposal**

RCRAInfo is EPA's comprehensive information system, providing access to data supporting the Resource Conservation and Recovery Act (RCRA) of 1976 and the Hazardous and Solid Waste Amendments (HSWA) of 1984. The database includes selective information on sites which generate, transport, store, treat and/or dispose of hazardous waste as defined by the Resource Conservation and Recovery Act (RCRA). Transporters are individuals or entities that move hazardous waste from the generator offsite to a facility that can recycle, treat, store, or dispose of the waste. TSDFs treat, store, or dispose of the waste.

Date of Government Version: 03/11/2014  
Date Data Arrived at EDR: 03/13/2014  
Date Made Active in Reports: 04/09/2014  
Number of Days to Update: 27

Source: Environmental Protection Agency  
Telephone: (415) 495-8895  
Last EDR Contact: 03/13/2014  
Next Scheduled EDR Contact: 07/14/2014  
Data Release Frequency: Quarterly

### ***Federal RCRA generators list***

#### **RCRA-LQG: RCRA - Large Quantity Generators**

RCRAInfo is EPA's comprehensive information system, providing access to data supporting the Resource Conservation and Recovery Act (RCRA) of 1976 and the Hazardous and Solid Waste Amendments (HSWA) of 1984. The database includes selective information on sites which generate, transport, store, treat and/or dispose of hazardous waste as defined by the Resource Conservation and Recovery Act (RCRA). Large quantity generators (LQGs) generate over 1,000 kilograms (kg) of hazardous waste, or over 1 kg of acutely hazardous waste per month.

Date of Government Version: 03/11/2014  
Date Data Arrived at EDR: 03/13/2014  
Date Made Active in Reports: 04/09/2014  
Number of Days to Update: 27

Source: Environmental Protection Agency  
Telephone: (415) 495-8895  
Last EDR Contact: 03/13/2014  
Next Scheduled EDR Contact: 07/14/2014  
Data Release Frequency: Quarterly

#### **RCRA-SQG: RCRA - Small Quantity Generators**

RCRAInfo is EPA's comprehensive information system, providing access to data supporting the Resource Conservation and Recovery Act (RCRA) of 1976 and the Hazardous and Solid Waste Amendments (HSWA) of 1984. The database includes selective information on sites which generate, transport, store, treat and/or dispose of hazardous waste as defined by the Resource Conservation and Recovery Act (RCRA). Small quantity generators (SQGs) generate between 100 kg and 1,000 kg of hazardous waste per month.

Date of Government Version: 03/11/2014  
Date Data Arrived at EDR: 03/13/2014  
Date Made Active in Reports: 04/09/2014  
Number of Days to Update: 27

Source: Environmental Protection Agency  
Telephone: (415) 495-8895  
Last EDR Contact: 03/13/2014  
Next Scheduled EDR Contact: 07/14/2014  
Data Release Frequency: Quarterly

#### **RCRA-CESQG: RCRA - Conditionally Exempt Small Quantity Generators**

RCRAInfo is EPA's comprehensive information system, providing access to data supporting the Resource Conservation and Recovery Act (RCRA) of 1976 and the Hazardous and Solid Waste Amendments (HSWA) of 1984. The database includes selective information on sites which generate, transport, store, treat and/or dispose of hazardous waste as defined by the Resource Conservation and Recovery Act (RCRA). Conditionally exempt small quantity generators (CESQGs) generate less than 100 kg of hazardous waste, or less than 1 kg of acutely hazardous waste per month.

Date of Government Version: 03/11/2014  
Date Data Arrived at EDR: 03/13/2014  
Date Made Active in Reports: 04/09/2014  
Number of Days to Update: 27

Source: Environmental Protection Agency  
Telephone: (415) 495-8895  
Last EDR Contact: 03/13/2014  
Next Scheduled EDR Contact: 07/14/2014  
Data Release Frequency: Varies

# GOVERNMENT RECORDS SEARCHED / DATA CURRENCY TRACKING

## ***Federal institutional controls / engineering controls registries***

### US ENG CONTROLS: Engineering Controls Sites List

A listing of sites with engineering controls in place. Engineering controls include various forms of caps, building foundations, liners, and treatment methods to create pathway elimination for regulated substances to enter environmental media or effect human health.

Date of Government Version: 12/17/2013	Source: Environmental Protection Agency
Date Data Arrived at EDR: 01/14/2014	Telephone: 703-603-0695
Date Made Active in Reports: 01/28/2014	Last EDR Contact: 03/10/2014
Number of Days to Update: 14	Next Scheduled EDR Contact: 06/23/2014
	Data Release Frequency: Varies

### US INST CONTROL: Sites with Institutional Controls

A listing of sites with institutional controls in place. Institutional controls include administrative measures, such as groundwater use restrictions, construction restrictions, property use restrictions, and post remediation care requirements intended to prevent exposure to contaminants remaining on site. Deed restrictions are generally required as part of the institutional controls.

Date of Government Version: 12/17/2013	Source: Environmental Protection Agency
Date Data Arrived at EDR: 01/14/2014	Telephone: 703-603-0695
Date Made Active in Reports: 01/28/2014	Last EDR Contact: 03/10/2014
Number of Days to Update: 14	Next Scheduled EDR Contact: 06/23/2014
	Data Release Frequency: Varies

### LUCIS: Land Use Control Information System

LUCIS contains records of land use control information pertaining to the former Navy Base Realignment and Closure properties.

Date of Government Version: 11/20/2013	Source: Department of the Navy
Date Data Arrived at EDR: 11/21/2013	Telephone: 843-820-7326
Date Made Active in Reports: 02/24/2014	Last EDR Contact: 02/14/2014
Number of Days to Update: 95	Next Scheduled EDR Contact: 06/02/2014
	Data Release Frequency: Varies

## ***Federal ERNS list***

### ERNS: Emergency Response Notification System

Emergency Response Notification System. ERNS records and stores information on reported releases of oil and hazardous substances.

Date of Government Version: 09/30/2013	Source: National Response Center, United States Coast Guard
Date Data Arrived at EDR: 10/01/2013	Telephone: 202-267-2180
Date Made Active in Reports: 12/06/2013	Last EDR Contact: 04/04/2014
Number of Days to Update: 66	Next Scheduled EDR Contact: 07/14/2014
	Data Release Frequency: Annually

## ***State- and tribal - equivalent NPL***

### RESPONSE: State Response Sites

Identifies confirmed release sites where DTSC is involved in remediation, either in a lead or oversight capacity. These confirmed release sites are generally high-priority and high potential risk.

Date of Government Version: 03/12/2014	Source: Department of Toxic Substances Control
Date Data Arrived at EDR: 03/13/2014	Telephone: 916-323-3400
Date Made Active in Reports: 04/10/2014	Last EDR Contact: 03/13/2014
Number of Days to Update: 28	Next Scheduled EDR Contact: 05/19/2014
	Data Release Frequency: Quarterly

## ***State- and tribal - equivalent CERCLIS***

## GOVERNMENT RECORDS SEARCHED / DATA CURRENCY TRACKING

### ENVIROSTOR: EnviroStor Database

The Department of Toxic Substances Control's (DTSC's) Site Mitigation and Brownfields Reuse Program's (SMBRP's) EnviroStor database identifies sites that have known contamination or sites for which there may be reasons to investigate further. The database includes the following site types: Federal Superfund sites (National Priorities List (NPL)); State Response, including Military Facilities and State Superfund; Voluntary Cleanup; and School sites. EnviroStor provides similar information to the information that was available in CalSites, and provides additional site information, including, but not limited to, identification of formerly-contaminated properties that have been released for reuse, properties where environmental deed restrictions have been recorded to prevent inappropriate land uses, and risk characterization information that is used to assess potential impacts to public health and the environment at contaminated sites.

Date of Government Version: 03/12/2014  
Date Data Arrived at EDR: 03/13/2014  
Date Made Active in Reports: 04/10/2014  
Number of Days to Update: 28

Source: Department of Toxic Substances Control  
Telephone: 916-323-3400  
Last EDR Contact: 03/13/2014  
Next Scheduled EDR Contact: 05/19/2014  
Data Release Frequency: Quarterly

### ***State and tribal landfill and/or solid waste disposal site lists***

#### SWF/LF (SWIS): Solid Waste Information System

Active, Closed and Inactive Landfills. SWF/LF records typically contain an inventory of solid waste disposal facilities or landfills. These may be active or inactive facilities or open dumps that failed to meet RCRA Section 4004 criteria for solid waste landfills or disposal sites.

Date of Government Version: 02/14/2014  
Date Data Arrived at EDR: 02/18/2014  
Date Made Active in Reports: 03/18/2014  
Number of Days to Update: 28

Source: Department of Resources Recycling and Recovery  
Telephone: 916-341-6320  
Last EDR Contact: 02/18/2014  
Next Scheduled EDR Contact: 06/02/2014  
Data Release Frequency: Quarterly

### ***State and tribal leaking storage tank lists***

#### LUST REG 9: Leaking Underground Storage Tank Report

Orange, Riverside, San Diego counties. For more current information, please refer to the State Water Resources Control Board's LUST database.

Date of Government Version: 03/01/2001  
Date Data Arrived at EDR: 04/23/2001  
Date Made Active in Reports: 05/21/2001  
Number of Days to Update: 28

Source: California Regional Water Quality Control Board San Diego Region (9)  
Telephone: 858-637-5595  
Last EDR Contact: 09/26/2011  
Next Scheduled EDR Contact: 01/09/2012  
Data Release Frequency: No Update Planned

#### LUST REG 8: Leaking Underground Storage Tanks

California Regional Water Quality Control Board Santa Ana Region (8). For more current information, please refer to the State Water Resources Control Board's LUST database.

Date of Government Version: 02/14/2005  
Date Data Arrived at EDR: 02/15/2005  
Date Made Active in Reports: 03/28/2005  
Number of Days to Update: 41

Source: California Regional Water Quality Control Board Santa Ana Region (8)  
Telephone: 909-782-4496  
Last EDR Contact: 08/15/2011  
Next Scheduled EDR Contact: 11/28/2011  
Data Release Frequency: Varies

#### LUST REG 7: Leaking Underground Storage Tank Case Listing

Leaking Underground Storage Tank locations. Imperial, Riverside, San Diego, Santa Barbara counties.

Date of Government Version: 02/26/2004  
Date Data Arrived at EDR: 02/26/2004  
Date Made Active in Reports: 03/24/2004  
Number of Days to Update: 27

Source: California Regional Water Quality Control Board Colorado River Basin Region (7)  
Telephone: 760-776-8943  
Last EDR Contact: 08/01/2011  
Next Scheduled EDR Contact: 11/14/2011  
Data Release Frequency: No Update Planned

## GOVERNMENT RECORDS SEARCHED / DATA CURRENCY TRACKING

### LUST REG 6V: Leaking Underground Storage Tank Case Listing

Leaking Underground Storage Tank locations. Inyo, Kern, Los Angeles, Mono, San Bernardino counties.

Date of Government Version: 06/07/2005

Date Data Arrived at EDR: 06/07/2005

Date Made Active in Reports: 06/29/2005

Number of Days to Update: 22

Source: California Regional Water Quality Control Board Victorville Branch Office (6)

Telephone: 760-241-7365

Last EDR Contact: 09/12/2011

Next Scheduled EDR Contact: 12/26/2011

Data Release Frequency: No Update Planned

### LUST REG 6L: Leaking Underground Storage Tank Case Listing

For more current information, please refer to the State Water Resources Control Board's LUST database.

Date of Government Version: 09/09/2003

Date Data Arrived at EDR: 09/10/2003

Date Made Active in Reports: 10/07/2003

Number of Days to Update: 27

Source: California Regional Water Quality Control Board Lahontan Region (6)

Telephone: 530-542-5572

Last EDR Contact: 09/12/2011

Next Scheduled EDR Contact: 12/26/2011

Data Release Frequency: No Update Planned

### LUST REG 5: Leaking Underground Storage Tank Database

Leaking Underground Storage Tank locations. Alameda, Alpine, Amador, Butte, Colusa, Contra Costa, Calveras, El Dorado, Fresno, Glenn, Kern, Kings, Lake, Lassen, Madera, Mariposa, Merced, Modoc, Napa, Nevada, Placer, Plumas, Sacramento, San Joaquin, Shasta, Solano, Stanislaus, Sutter, Tehama, Tulare, Tuolumne, Yolo, Yuba counties.

Date of Government Version: 07/01/2008

Date Data Arrived at EDR: 07/22/2008

Date Made Active in Reports: 07/31/2008

Number of Days to Update: 9

Source: California Regional Water Quality Control Board Central Valley Region (5)

Telephone: 916-464-4834

Last EDR Contact: 07/01/2011

Next Scheduled EDR Contact: 10/17/2011

Data Release Frequency: No Update Planned

### LUST REG 4: Underground Storage Tank Leak List

Los Angeles, Ventura counties. For more current information, please refer to the State Water Resources Control Board's LUST database.

Date of Government Version: 09/07/2004

Date Data Arrived at EDR: 09/07/2004

Date Made Active in Reports: 10/12/2004

Number of Days to Update: 35

Source: California Regional Water Quality Control Board Los Angeles Region (4)

Telephone: 213-576-6710

Last EDR Contact: 09/06/2011

Next Scheduled EDR Contact: 12/19/2011

Data Release Frequency: No Update Planned

### LUST REG 3: Leaking Underground Storage Tank Database

Leaking Underground Storage Tank locations. Monterey, San Benito, San Luis Obispo, Santa Barbara, Santa Cruz counties.

Date of Government Version: 05/19/2003

Date Data Arrived at EDR: 05/19/2003

Date Made Active in Reports: 06/02/2003

Number of Days to Update: 14

Source: California Regional Water Quality Control Board Central Coast Region (3)

Telephone: 805-542-4786

Last EDR Contact: 07/18/2011

Next Scheduled EDR Contact: 10/31/2011

Data Release Frequency: No Update Planned

### LUST REG 2: Fuel Leak List

Leaking Underground Storage Tank locations. Alameda, Contra Costa, Marin, Napa, San Francisco, San Mateo, Santa Clara, Solano, Sonoma counties.

Date of Government Version: 09/30/2004

Date Data Arrived at EDR: 10/20/2004

Date Made Active in Reports: 11/19/2004

Number of Days to Update: 30

Source: California Regional Water Quality Control Board San Francisco Bay Region (2)

Telephone: 510-622-2433

Last EDR Contact: 09/19/2011

Next Scheduled EDR Contact: 01/02/2012

Data Release Frequency: Quarterly

### LUST REG 1: Active Toxic Site Investigation

Del Norte, Humboldt, Lake, Mendocino, Modoc, Siskiyou, Sonoma, Trinity counties. For more current information, please refer to the State Water Resources Control Board's LUST database.

## GOVERNMENT RECORDS SEARCHED / DATA CURRENCY TRACKING

Date of Government Version: 02/01/2001  
Date Data Arrived at EDR: 02/28/2001  
Date Made Active in Reports: 03/29/2001  
Number of Days to Update: 29

Source: California Regional Water Quality Control Board North Coast (1)  
Telephone: 707-570-3769  
Last EDR Contact: 08/01/2011  
Next Scheduled EDR Contact: 11/14/2011  
Data Release Frequency: No Update Planned

### LUST: Geotracker's Leaking Underground Fuel Tank Report

Leaking Underground Storage Tank Incident Reports. LUST records contain an inventory of reported leaking underground storage tank incidents. Not all states maintain these records, and the information stored varies by state. For more information on a particular leaking underground storage tank sites, please contact the appropriate regulatory agency.

Date of Government Version: 12/16/2013  
Date Data Arrived at EDR: 12/17/2013  
Date Made Active in Reports: 01/04/2014  
Number of Days to Update: 18

Source: State Water Resources Control Board  
Telephone: see region list  
Last EDR Contact: 03/19/2014  
Next Scheduled EDR Contact: 06/30/2014  
Data Release Frequency: Quarterly

### SLIC: Statewide SLIC Cases

The SLIC (Spills, Leaks, Investigations and Cleanup) program is designed to protect and restore water quality from spills, leaks, and similar discharges.

Date of Government Version: 12/16/2013  
Date Data Arrived at EDR: 12/17/2013  
Date Made Active in Reports: 01/16/2014  
Number of Days to Update: 30

Source: State Water Resources Control Board  
Telephone: 866-480-1028  
Last EDR Contact: 03/19/2014  
Next Scheduled EDR Contact: 06/30/2014  
Data Release Frequency: Varies

### SLIC REG 1: Active Toxic Site Investigations

The SLIC (Spills, Leaks, Investigations and Cleanup) program is designed to protect and restore water quality from spills, leaks, and similar discharges.

Date of Government Version: 04/03/2003  
Date Data Arrived at EDR: 04/07/2003  
Date Made Active in Reports: 04/25/2003  
Number of Days to Update: 18

Source: California Regional Water Quality Control Board, North Coast Region (1)  
Telephone: 707-576-2220  
Last EDR Contact: 08/01/2011  
Next Scheduled EDR Contact: 11/14/2011  
Data Release Frequency: No Update Planned

### SLIC REG 2: Spills, Leaks, Investigation & Cleanup Cost Recovery Listing

The SLIC (Spills, Leaks, Investigations and Cleanup) program is designed to protect and restore water quality from spills, leaks, and similar discharges.

Date of Government Version: 09/30/2004  
Date Data Arrived at EDR: 10/20/2004  
Date Made Active in Reports: 11/19/2004  
Number of Days to Update: 30

Source: Regional Water Quality Control Board San Francisco Bay Region (2)  
Telephone: 510-286-0457  
Last EDR Contact: 09/19/2011  
Next Scheduled EDR Contact: 01/02/2012  
Data Release Frequency: Quarterly

### SLIC REG 3: Spills, Leaks, Investigation & Cleanup Cost Recovery Listing

The SLIC (Spills, Leaks, Investigations and Cleanup) program is designed to protect and restore water quality from spills, leaks, and similar discharges.

Date of Government Version: 05/18/2006  
Date Data Arrived at EDR: 05/18/2006  
Date Made Active in Reports: 06/15/2006  
Number of Days to Update: 28

Source: California Regional Water Quality Control Board Central Coast Region (3)  
Telephone: 805-549-3147  
Last EDR Contact: 07/18/2011  
Next Scheduled EDR Contact: 10/31/2011  
Data Release Frequency: Semi-Annually

### SLIC REG 4: Spills, Leaks, Investigation & Cleanup Cost Recovery Listing

The SLIC (Spills, Leaks, Investigations and Cleanup) program is designed to protect and restore water quality from spills, leaks, and similar discharges.

## GOVERNMENT RECORDS SEARCHED / DATA CURRENCY TRACKING

Date of Government Version: 11/17/2004  
Date Data Arrived at EDR: 11/18/2004  
Date Made Active in Reports: 01/04/2005  
Number of Days to Update: 47

Source: Region Water Quality Control Board Los Angeles Region (4)  
Telephone: 213-576-6600  
Last EDR Contact: 07/01/2011  
Next Scheduled EDR Contact: 10/17/2011  
Data Release Frequency: Varies

### SLIC REG 5: Spills, Leaks, Investigation & Cleanup Cost Recovery Listing

The SLIC (Spills, Leaks, Investigations and Cleanup) program is designed to protect and restore water quality from spills, leaks, and similar discharges.

Date of Government Version: 04/01/2005  
Date Data Arrived at EDR: 04/05/2005  
Date Made Active in Reports: 04/21/2005  
Number of Days to Update: 16

Source: Regional Water Quality Control Board Central Valley Region (5)  
Telephone: 916-464-3291  
Last EDR Contact: 09/12/2011  
Next Scheduled EDR Contact: 12/26/2011  
Data Release Frequency: Semi-Annually

### SLIC REG 6V: Spills, Leaks, Investigation & Cleanup Cost Recovery Listing

The SLIC (Spills, Leaks, Investigations and Cleanup) program is designed to protect and restore water quality from spills, leaks, and similar discharges.

Date of Government Version: 05/24/2005  
Date Data Arrived at EDR: 05/25/2005  
Date Made Active in Reports: 06/16/2005  
Number of Days to Update: 22

Source: Regional Water Quality Control Board, Victorville Branch  
Telephone: 619-241-6583  
Last EDR Contact: 08/15/2011  
Next Scheduled EDR Contact: 11/28/2011  
Data Release Frequency: Semi-Annually

### SLIC REG 6L: SLIC Sites

The SLIC (Spills, Leaks, Investigations and Cleanup) program is designed to protect and restore water quality from spills, leaks, and similar discharges.

Date of Government Version: 09/07/2004  
Date Data Arrived at EDR: 09/07/2004  
Date Made Active in Reports: 10/12/2004  
Number of Days to Update: 35

Source: California Regional Water Quality Control Board, Lahontan Region  
Telephone: 530-542-5574  
Last EDR Contact: 08/15/2011  
Next Scheduled EDR Contact: 11/28/2011  
Data Release Frequency: No Update Planned

### SLIC REG 7: SLIC List

The SLIC (Spills, Leaks, Investigations and Cleanup) program is designed to protect and restore water quality from spills, leaks, and similar discharges.

Date of Government Version: 11/24/2004  
Date Data Arrived at EDR: 11/29/2004  
Date Made Active in Reports: 01/04/2005  
Number of Days to Update: 36

Source: California Regional Quality Control Board, Colorado River Basin Region  
Telephone: 760-346-7491  
Last EDR Contact: 08/01/2011  
Next Scheduled EDR Contact: 11/14/2011  
Data Release Frequency: No Update Planned

### SLIC REG 8: Spills, Leaks, Investigation & Cleanup Cost Recovery Listing

The SLIC (Spills, Leaks, Investigations and Cleanup) program is designed to protect and restore water quality from spills, leaks, and similar discharges.

Date of Government Version: 04/03/2008  
Date Data Arrived at EDR: 04/03/2008  
Date Made Active in Reports: 04/14/2008  
Number of Days to Update: 11

Source: California Region Water Quality Control Board Santa Ana Region (8)  
Telephone: 951-782-3298  
Last EDR Contact: 09/12/2011  
Next Scheduled EDR Contact: 12/26/2011  
Data Release Frequency: Semi-Annually

### SLIC REG 9: Spills, Leaks, Investigation & Cleanup Cost Recovery Listing

The SLIC (Spills, Leaks, Investigations and Cleanup) program is designed to protect and restore water quality from spills, leaks, and similar discharges.

## GOVERNMENT RECORDS SEARCHED / DATA CURRENCY TRACKING

Date of Government Version: 09/10/2007  
Date Data Arrived at EDR: 09/11/2007  
Date Made Active in Reports: 09/28/2007  
Number of Days to Update: 17

Source: California Regional Water Quality Control Board San Diego Region (9)  
Telephone: 858-467-2980  
Last EDR Contact: 08/08/2011  
Next Scheduled EDR Contact: 11/21/2011  
Data Release Frequency: Annually

### INDIAN LUST R8: Leaking Underground Storage Tanks on Indian Land

LUSTs on Indian land in Colorado, Montana, North Dakota, South Dakota, Utah and Wyoming.

Date of Government Version: 08/27/2012  
Date Data Arrived at EDR: 08/28/2012  
Date Made Active in Reports: 10/16/2012  
Number of Days to Update: 49

Source: EPA Region 8  
Telephone: 303-312-6271  
Last EDR Contact: 01/27/2014  
Next Scheduled EDR Contact: 05/12/2014  
Data Release Frequency: Quarterly

### INDIAN LUST R7: Leaking Underground Storage Tanks on Indian Land

LUSTs on Indian land in Iowa, Kansas, and Nebraska

Date of Government Version: 08/27/2013  
Date Data Arrived at EDR: 08/27/2013  
Date Made Active in Reports: 11/01/2013  
Number of Days to Update: 66

Source: EPA Region 7  
Telephone: 913-551-7003  
Last EDR Contact: 01/27/2014  
Next Scheduled EDR Contact: 05/12/2014  
Data Release Frequency: Varies

### INDIAN LUST R6: Leaking Underground Storage Tanks on Indian Land

LUSTs on Indian land in New Mexico and Oklahoma.

Date of Government Version: 09/12/2011  
Date Data Arrived at EDR: 09/13/2011  
Date Made Active in Reports: 11/11/2011  
Number of Days to Update: 59

Source: EPA Region 6  
Telephone: 214-665-6597  
Last EDR Contact: 02/21/2014  
Next Scheduled EDR Contact: 05/12/2014  
Data Release Frequency: Varies

### INDIAN LUST R4: Leaking Underground Storage Tanks on Indian Land

LUSTs on Indian land in Florida, Mississippi and North Carolina.

Date of Government Version: 11/21/2013  
Date Data Arrived at EDR: 11/26/2013  
Date Made Active in Reports: 02/24/2014  
Number of Days to Update: 90

Source: EPA Region 4  
Telephone: 404-562-8677  
Last EDR Contact: 04/22/2014  
Next Scheduled EDR Contact: 05/12/2014  
Data Release Frequency: Semi-Annually

### INDIAN LUST R1: Leaking Underground Storage Tanks on Indian Land

A listing of leaking underground storage tank locations on Indian Land.

Date of Government Version: 02/01/2013  
Date Data Arrived at EDR: 05/01/2013  
Date Made Active in Reports: 11/01/2013  
Number of Days to Update: 184

Source: EPA Region 1  
Telephone: 617-918-1313  
Last EDR Contact: 01/30/2014  
Next Scheduled EDR Contact: 05/12/2014  
Data Release Frequency: Varies

### INDIAN LUST R9: Leaking Underground Storage Tanks on Indian Land

LUSTs on Indian land in Arizona, California, New Mexico and Nevada

Date of Government Version: 03/01/2013  
Date Data Arrived at EDR: 03/01/2013  
Date Made Active in Reports: 04/12/2013  
Number of Days to Update: 42

Source: Environmental Protection Agency  
Telephone: 415-972-3372  
Last EDR Contact: 01/27/2014  
Next Scheduled EDR Contact: 05/12/2014  
Data Release Frequency: Quarterly

## GOVERNMENT RECORDS SEARCHED / DATA CURRENCY TRACKING

### INDIAN LUST R5: Leaking Underground Storage Tanks on Indian Land

Leaking underground storage tanks located on Indian Land in Michigan, Minnesota and Wisconsin.

Date of Government Version: 02/13/2014	Source: EPA, Region 5
Date Data Arrived at EDR: 02/14/2014	Telephone: 312-886-7439
Date Made Active in Reports: 02/24/2014	Last EDR Contact: 01/27/2014
Number of Days to Update: 10	Next Scheduled EDR Contact: 05/12/2014
	Data Release Frequency: Varies

### INDIAN LUST R10: Leaking Underground Storage Tanks on Indian Land

LUSTs on Indian land in Alaska, Idaho, Oregon and Washington.

Date of Government Version: 11/06/2013	Source: EPA Region 10
Date Data Arrived at EDR: 11/07/2013	Telephone: 206-553-2857
Date Made Active in Reports: 12/06/2013	Last EDR Contact: 01/27/2014
Number of Days to Update: 29	Next Scheduled EDR Contact: 05/12/2014
	Data Release Frequency: Quarterly

### ***State and tribal registered storage tank lists***

#### UST: Active UST Facilities

Active UST facilities gathered from the local regulatory agencies

Date of Government Version: 12/16/2013	Source: SWRCB
Date Data Arrived at EDR: 12/17/2013	Telephone: 916-341-5851
Date Made Active in Reports: 01/07/2014	Last EDR Contact: 03/19/2014
Number of Days to Update: 21	Next Scheduled EDR Contact: 06/30/2014
	Data Release Frequency: Semi-Annually

#### AST: Aboveground Petroleum Storage Tank Facilities

A listing of aboveground storage tank petroleum storage tank locations.

Date of Government Version: 08/01/2009	Source: California Environmental Protection Agency
Date Data Arrived at EDR: 09/10/2009	Telephone: 916-327-5092
Date Made Active in Reports: 10/01/2009	Last EDR Contact: 04/07/2014
Number of Days to Update: 21	Next Scheduled EDR Contact: 07/21/2014
	Data Release Frequency: Quarterly

### INDIAN UST R1: Underground Storage Tanks on Indian Land

The Indian Underground Storage Tank (UST) database provides information about underground storage tanks on Indian land in EPA Region 1 (Connecticut, Maine, Massachusetts, New Hampshire, Rhode Island, Vermont and ten Tribal Nations).

Date of Government Version: 02/01/2013	Source: EPA, Region 1
Date Data Arrived at EDR: 05/01/2013	Telephone: 617-918-1313
Date Made Active in Reports: 01/27/2014	Last EDR Contact: 01/30/2014
Number of Days to Update: 271	Next Scheduled EDR Contact: 05/12/2014
	Data Release Frequency: Varies

### INDIAN UST R4: Underground Storage Tanks on Indian Land

The Indian Underground Storage Tank (UST) database provides information about underground storage tanks on Indian land in EPA Region 4 (Alabama, Florida, Georgia, Kentucky, Mississippi, North Carolina, South Carolina, Tennessee and Tribal Nations)

Date of Government Version: 11/21/2013	Source: EPA Region 4
Date Data Arrived at EDR: 11/26/2013	Telephone: 404-562-9424
Date Made Active in Reports: 02/24/2014	Last EDR Contact: 01/27/2014
Number of Days to Update: 90	Next Scheduled EDR Contact: 05/12/2014
	Data Release Frequency: Semi-Annually

## GOVERNMENT RECORDS SEARCHED / DATA CURRENCY TRACKING

### INDIAN UST R5: Underground Storage Tanks on Indian Land

The Indian Underground Storage Tank (UST) database provides information about underground storage tanks on Indian land in EPA Region 5 (Michigan, Minnesota and Wisconsin and Tribal Nations).

Date of Government Version: 02/13/2014	Source: EPA Region 5
Date Data Arrived at EDR: 02/14/2014	Telephone: 312-886-6136
Date Made Active in Reports: 02/24/2014	Last EDR Contact: 01/27/2014
Number of Days to Update: 10	Next Scheduled EDR Contact: 05/12/2014
	Data Release Frequency: Varies

### INDIAN UST R6: Underground Storage Tanks on Indian Land

The Indian Underground Storage Tank (UST) database provides information about underground storage tanks on Indian land in EPA Region 6 (Louisiana, Arkansas, Oklahoma, New Mexico, Texas and 65 Tribes).

Date of Government Version: 01/29/2014	Source: EPA Region 6
Date Data Arrived at EDR: 01/29/2014	Telephone: 214-665-7591
Date Made Active in Reports: 03/12/2014	Last EDR Contact: 01/27/2014
Number of Days to Update: 42	Next Scheduled EDR Contact: 05/12/2014
	Data Release Frequency: Semi-Annually

### INDIAN UST R7: Underground Storage Tanks on Indian Land

The Indian Underground Storage Tank (UST) database provides information about underground storage tanks on Indian land in EPA Region 7 (Iowa, Kansas, Missouri, Nebraska, and 9 Tribal Nations).

Date of Government Version: 12/31/2012	Source: EPA Region 7
Date Data Arrived at EDR: 02/28/2013	Telephone: 913-551-7003
Date Made Active in Reports: 04/12/2013	Last EDR Contact: 01/27/2014
Number of Days to Update: 43	Next Scheduled EDR Contact: 05/12/2014
	Data Release Frequency: Varies

### INDIAN UST R8: Underground Storage Tanks on Indian Land

The Indian Underground Storage Tank (UST) database provides information about underground storage tanks on Indian land in EPA Region 8 (Colorado, Montana, North Dakota, South Dakota, Utah, Wyoming and 27 Tribal Nations).

Date of Government Version: 07/29/2013	Source: EPA Region 8
Date Data Arrived at EDR: 08/01/2013	Telephone: 303-312-6137
Date Made Active in Reports: 11/01/2013	Last EDR Contact: 01/27/2014
Number of Days to Update: 92	Next Scheduled EDR Contact: 05/12/2014
	Data Release Frequency: Quarterly

### INDIAN UST R9: Underground Storage Tanks on Indian Land

The Indian Underground Storage Tank (UST) database provides information about underground storage tanks on Indian land in EPA Region 9 (Arizona, California, Hawaii, Nevada, the Pacific Islands, and Tribal Nations).

Date of Government Version: 07/29/2013	Source: EPA Region 9
Date Data Arrived at EDR: 07/30/2013	Telephone: 415-972-3368
Date Made Active in Reports: 12/06/2013	Last EDR Contact: 01/27/2014
Number of Days to Update: 129	Next Scheduled EDR Contact: 05/12/2014
	Data Release Frequency: Quarterly

### INDIAN UST R10: Underground Storage Tanks on Indian Land

The Indian Underground Storage Tank (UST) database provides information about underground storage tanks on Indian land in EPA Region 10 (Alaska, Idaho, Oregon, Washington, and Tribal Nations).

Date of Government Version: 02/05/2013	Source: EPA Region 10
Date Data Arrived at EDR: 02/06/2013	Telephone: 206-553-2857
Date Made Active in Reports: 04/12/2013	Last EDR Contact: 01/27/2014
Number of Days to Update: 65	Next Scheduled EDR Contact: 05/12/2014
	Data Release Frequency: Quarterly

## GOVERNMENT RECORDS SEARCHED / DATA CURRENCY TRACKING

### FEMA UST: Underground Storage Tank Listing

A listing of all FEMA owned underground storage tanks.

Date of Government Version: 01/01/2010

Date Data Arrived at EDR: 02/16/2010

Date Made Active in Reports: 04/12/2010

Number of Days to Update: 55

Source: FEMA

Telephone: 202-646-5797

Last EDR Contact: 04/15/2014

Next Scheduled EDR Contact: 07/28/2014

Data Release Frequency: Varies

### **State and tribal voluntary cleanup sites**

#### INDIAN VCP R1: Voluntary Cleanup Priority Listing

A listing of voluntary cleanup priority sites located on Indian Land located in Region 1.

Date of Government Version: 09/17/2013

Date Data Arrived at EDR: 10/01/2013

Date Made Active in Reports: 12/06/2013

Number of Days to Update: 66

Source: EPA, Region 1

Telephone: 617-918-1102

Last EDR Contact: 04/01/2014

Next Scheduled EDR Contact: 07/14/2014

Data Release Frequency: Varies

#### INDIAN VCP R7: Voluntary Cleanup Priority Listing

A listing of voluntary cleanup priority sites located on Indian Land located in Region 7.

Date of Government Version: 03/20/2008

Date Data Arrived at EDR: 04/22/2008

Date Made Active in Reports: 05/19/2008

Number of Days to Update: 27

Source: EPA, Region 7

Telephone: 913-551-7365

Last EDR Contact: 04/20/2009

Next Scheduled EDR Contact: 07/20/2009

Data Release Frequency: Varies

#### VCP: Voluntary Cleanup Program Properties

Contains low threat level properties with either confirmed or unconfirmed releases and the project proponents have request that DTSC oversee investigation and/or cleanup activities and have agreed to provide coverage for DTSC's costs.

Date of Government Version: 03/12/2014

Date Data Arrived at EDR: 03/13/2014

Date Made Active in Reports: 04/10/2014

Number of Days to Update: 28

Source: Department of Toxic Substances Control

Telephone: 916-323-3400

Last EDR Contact: 03/13/2014

Next Scheduled EDR Contact: 05/19/2014

Data Release Frequency: Quarterly

### **ADDITIONAL ENVIRONMENTAL RECORDS**

#### **Local Brownfield lists**

##### US BROWNFIELDS: A Listing of Brownfields Sites

Brownfields are real property, the expansion, redevelopment, or reuse of which may be complicated by the presence or potential presence of a hazardous substance, pollutant, or contaminant. Cleaning up and reinvesting in these properties takes development pressures off of undeveloped, open land, and both improves and protects the environment. Assessment, Cleanup and Redevelopment Exchange System (ACRES) stores information reported by EPA Brownfields grant recipients on brownfields properties assessed or cleaned up with grant funding as well as information on Targeted Brownfields Assessments performed by EPA Regions. A listing of ACRES Brownfield sites is obtained from Cleanups in My Community. Cleanups in My Community provides information on Brownfields properties for which information is reported back to EPA, as well as areas served by Brownfields grant programs.

Date of Government Version: 03/20/2014

Date Data Arrived at EDR: 03/20/2014

Date Made Active in Reports: 04/09/2014

Number of Days to Update: 20

Source: Environmental Protection Agency

Telephone: 202-566-2777

Last EDR Contact: 03/20/2014

Next Scheduled EDR Contact: 07/07/2014

Data Release Frequency: Semi-Annually

#### **Local Lists of Landfill / Solid Waste Disposal Sites**

## GOVERNMENT RECORDS SEARCHED / DATA CURRENCY TRACKING

### DEBRIS REGION 9: Torres Martinez Reservation Illegal Dump Site Locations

A listing of illegal dump sites location on the Torres Martinez Indian Reservation located in eastern Riverside County and northern Imperial County, California.

Date of Government Version: 01/12/2009  
Date Data Arrived at EDR: 05/07/2009  
Date Made Active in Reports: 09/21/2009  
Number of Days to Update: 137

Source: EPA, Region 9  
Telephone: 415-947-4219  
Last EDR Contact: 01/27/2014  
Next Scheduled EDR Contact: 05/12/2014  
Data Release Frequency: No Update Planned

### ODI: Open Dump Inventory

An open dump is defined as a disposal facility that does not comply with one or more of the Part 257 or Part 258 Subtitle D Criteria.

Date of Government Version: 06/30/1985  
Date Data Arrived at EDR: 08/09/2004  
Date Made Active in Reports: 09/17/2004  
Number of Days to Update: 39

Source: Environmental Protection Agency  
Telephone: 800-424-9346  
Last EDR Contact: 06/09/2004  
Next Scheduled EDR Contact: N/A  
Data Release Frequency: No Update Planned

### WMUDS/SWAT: Waste Management Unit Database

Waste Management Unit Database System. WMUDS is used by the State Water Resources Control Board staff and the Regional Water Quality Control Boards for program tracking and inventory of waste management units. WMUDS is composed of the following databases: Facility Information, Scheduled Inspections Information, Waste Management Unit Information, SWAT Program Information, SWAT Report Summary Information, SWAT Report Summary Data, Chapter 15 (formerly Subchapter 15) Information, Chapter 15 Monitoring Parameters, TPCA Program Information, RCRA Program Information, Closure Information, and Interested Parties Information.

Date of Government Version: 04/01/2000  
Date Data Arrived at EDR: 04/10/2000  
Date Made Active in Reports: 05/10/2000  
Number of Days to Update: 30

Source: State Water Resources Control Board  
Telephone: 916-227-4448  
Last EDR Contact: 02/10/2014  
Next Scheduled EDR Contact: 05/26/2014  
Data Release Frequency: No Update Planned

### SWRCY: Recycler Database

A listing of recycling facilities in California.

Date of Government Version: 12/16/2013  
Date Data Arrived at EDR: 12/17/2013  
Date Made Active in Reports: 01/07/2014  
Number of Days to Update: 21

Source: Department of Conservation  
Telephone: 916-323-3836  
Last EDR Contact: 03/18/2014  
Next Scheduled EDR Contact: 06/30/2014  
Data Release Frequency: Quarterly

### HAULERS: Registered Waste Tire Haulers Listing

A listing of registered waste tire haulers.

Date of Government Version: 02/18/2014  
Date Data Arrived at EDR: 02/20/2014  
Date Made Active in Reports: 03/27/2014  
Number of Days to Update: 35

Source: Integrated Waste Management Board  
Telephone: 916-341-6422  
Last EDR Contact: 02/14/2014  
Next Scheduled EDR Contact: 06/02/2014  
Data Release Frequency: Varies

### INDIAN ODI: Report on the Status of Open Dumps on Indian Lands

Location of open dumps on Indian land.

Date of Government Version: 12/31/1998  
Date Data Arrived at EDR: 12/03/2007  
Date Made Active in Reports: 01/24/2008  
Number of Days to Update: 52

Source: Environmental Protection Agency  
Telephone: 703-308-8245  
Last EDR Contact: 11/04/2013  
Next Scheduled EDR Contact: 02/17/2014  
Data Release Frequency: Varies

# GOVERNMENT RECORDS SEARCHED / DATA CURRENCY TRACKING

## ***Local Lists of Hazardous waste / Contaminated Sites***

### **US CDL: Clandestine Drug Labs**

A listing of clandestine drug lab locations. The U.S. Department of Justice ("the Department") provides this web site as a public service. It contains addresses of some locations where law enforcement agencies reported they found chemicals or other items that indicated the presence of either clandestine drug laboratories or dumpsites. In most cases, the source of the entries is not the Department, and the Department has not verified the entry and does not guarantee its accuracy. Members of the public must verify the accuracy of all entries by, for example, contacting local law enforcement and local health departments.

Date of Government Version: 12/04/2013	Source: Drug Enforcement Administration
Date Data Arrived at EDR: 12/10/2013	Telephone: 202-307-1000
Date Made Active in Reports: 02/13/2014	Last EDR Contact: 03/04/2014
Number of Days to Update: 65	Next Scheduled EDR Contact: 06/16/2014
	Data Release Frequency: Quarterly

### **HIST CAL-SITES: Calsites Database**

The Calsites database contains potential or confirmed hazardous substance release properties. In 1996, California EPA reevaluated and significantly reduced the number of sites in the Calsites database. No longer updated by the state agency. It has been replaced by ENVIROSTOR.

Date of Government Version: 08/08/2005	Source: Department of Toxic Substance Control
Date Data Arrived at EDR: 08/03/2006	Telephone: 916-323-3400
Date Made Active in Reports: 08/24/2006	Last EDR Contact: 02/23/2009
Number of Days to Update: 21	Next Scheduled EDR Contact: 05/25/2009
	Data Release Frequency: No Update Planned

### **SCH: School Property Evaluation Program**

This category contains proposed and existing school sites that are being evaluated by DTSC for possible hazardous materials contamination. In some cases, these properties may be listed in the CalSites category depending on the level of threat to public health and safety or the environment they pose.

Date of Government Version: 03/12/2014	Source: Department of Toxic Substances Control
Date Data Arrived at EDR: 03/13/2014	Telephone: 916-323-3400
Date Made Active in Reports: 04/10/2014	Last EDR Contact: 03/13/2014
Number of Days to Update: 28	Next Scheduled EDR Contact: 05/19/2014
	Data Release Frequency: Quarterly

### **TOXIC PITS: Toxic Pits Cleanup Act Sites**

Toxic PITS Cleanup Act Sites. TOXIC PITS identifies sites suspected of containing hazardous substances where cleanup has not yet been completed.

Date of Government Version: 07/01/1995	Source: State Water Resources Control Board
Date Data Arrived at EDR: 08/30/1995	Telephone: 916-227-4364
Date Made Active in Reports: 09/26/1995	Last EDR Contact: 01/26/2009
Number of Days to Update: 27	Next Scheduled EDR Contact: 04/27/2009
	Data Release Frequency: No Update Planned

### **CDL: Clandestine Drug Labs**

A listing of drug lab locations. Listing of a location in this database does not indicate that any illegal drug lab materials were or were not present there, and does not constitute a determination that the location either requires or does not require additional cleanup work.

Date of Government Version: 12/31/2013	Source: Department of Toxic Substances Control
Date Data Arrived at EDR: 02/28/2014	Telephone: 916-255-6504
Date Made Active in Reports: 03/20/2014	Last EDR Contact: 04/10/2014
Number of Days to Update: 20	Next Scheduled EDR Contact: 07/28/2014
	Data Release Frequency: Varies

## GOVERNMENT RECORDS SEARCHED / DATA CURRENCY TRACKING

### US HIST CDL: National Clandestine Laboratory Register

A listing of clandestine drug lab locations. The U.S. Department of Justice ("the Department") provides this web site as a public service. It contains addresses of some locations where law enforcement agencies reported they found chemicals or other items that indicated the presence of either clandestine drug laboratories or dumpsites. In most cases, the source of the entries is not the Department, and the Department has not verified the entry and does not guarantee its accuracy. Members of the public must verify the accuracy of all entries by, for example, contacting local law enforcement and local health departments.

Date of Government Version: 09/01/2007  
Date Data Arrived at EDR: 11/19/2008  
Date Made Active in Reports: 03/30/2009  
Number of Days to Update: 131

Source: Drug Enforcement Administration  
Telephone: 202-307-1000  
Last EDR Contact: 03/04/2014  
Next Scheduled EDR Contact: 06/16/2014  
Data Release Frequency: No Update Planned

### **Local Lists of Registered Storage Tanks**

#### CA FID UST: Facility Inventory Database

The Facility Inventory Database (FID) contains a historical listing of active and inactive underground storage tank locations from the State Water Resource Control Board. Refer to local/county source for current data.

Date of Government Version: 10/31/1994  
Date Data Arrived at EDR: 09/05/1995  
Date Made Active in Reports: 09/29/1995  
Number of Days to Update: 24

Source: California Environmental Protection Agency  
Telephone: 916-341-5851  
Last EDR Contact: 12/28/1998  
Next Scheduled EDR Contact: N/A  
Data Release Frequency: No Update Planned

#### UST MENDOCINO: Mendocino County UST Database

A listing of underground storage tank locations in Mendocino County.

Date of Government Version: 09/23/2009  
Date Data Arrived at EDR: 09/23/2009  
Date Made Active in Reports: 10/01/2009  
Number of Days to Update: 8

Source: Department of Public Health  
Telephone: 707-463-4466  
Last EDR Contact: 03/03/2014  
Next Scheduled EDR Contact: 06/16/2014  
Data Release Frequency: Annually

#### HIST UST: Hazardous Substance Storage Container Database

The Hazardous Substance Storage Container Database is a historical listing of UST sites. Refer to local/county source for current data.

Date of Government Version: 10/15/1990  
Date Data Arrived at EDR: 01/25/1991  
Date Made Active in Reports: 02/12/1991  
Number of Days to Update: 18

Source: State Water Resources Control Board  
Telephone: 916-341-5851  
Last EDR Contact: 07/26/2001  
Next Scheduled EDR Contact: N/A  
Data Release Frequency: No Update Planned

#### SWEEPS UST: SWEEPS UST Listing

Statewide Environmental Evaluation and Planning System. This underground storage tank listing was updated and maintained by a company contacted by the SWRCB in the early 1990's. The listing is no longer updated or maintained. The local agency is the contact for more information on a site on the SWEEPS list.

Date of Government Version: 06/01/1994  
Date Data Arrived at EDR: 07/07/2005  
Date Made Active in Reports: 08/11/2005  
Number of Days to Update: 35

Source: State Water Resources Control Board  
Telephone: N/A  
Last EDR Contact: 06/03/2005  
Next Scheduled EDR Contact: N/A  
Data Release Frequency: No Update Planned

### **Local Land Records**

#### LIENS 2: CERCLA Lien Information

A Federal CERCLA ('Superfund') lien can exist by operation of law at any site or property at which EPA has spent Superfund monies. These monies are spent to investigate and address releases and threatened releases of contamination. CERCLIS provides information as to the identity of these sites and properties.

## GOVERNMENT RECORDS SEARCHED / DATA CURRENCY TRACKING

Date of Government Version: 02/06/2013  
Date Data Arrived at EDR: 04/25/2013  
Date Made Active in Reports: 05/10/2013  
Number of Days to Update: 15

Source: Environmental Protection Agency  
Telephone: 202-564-6023  
Last EDR Contact: 01/27/2014  
Next Scheduled EDR Contact: 05/12/2014  
Data Release Frequency: Varies

### LIENS: Environmental Liens Listing

A listing of property locations with environmental liens for California where DTSC is a lien holder.

Date of Government Version: 01/17/2014  
Date Data Arrived at EDR: 01/21/2014  
Date Made Active in Reports: 02/11/2014  
Number of Days to Update: 21

Source: Department of Toxic Substances Control  
Telephone: 916-323-3400  
Last EDR Contact: 03/10/2014  
Next Scheduled EDR Contact: 06/23/2014  
Data Release Frequency: Varies

### DEED: Deed Restriction Listing

Site Mitigation and Brownfields Reuse Program Facility Sites with Deed Restrictions & Hazardous Waste Management Program Facility Sites with Deed / Land Use Restriction. The DTSC Site Mitigation and Brownfields Reuse Program (SMBRP) list includes sites cleaned up under the program's oversight and generally does not include current or former hazardous waste facilities that required a hazardous waste facility permit. The list represents deed restrictions that are active. Some sites have multiple deed restrictions. The DTSC Hazardous Waste Management Program (HWMP) has developed a list of current or former hazardous waste facilities that have a recorded land use restriction at the local county recorder's office. The land use restrictions on this list were required by the DTSC HWMP as a result of the presence of hazardous substances that remain on site after the facility (or part of the facility) has been closed or cleaned up. The types of land use restriction include deed notice, deed restriction, or a land use restriction that binds current and future owners.

Date of Government Version: 03/10/2014  
Date Data Arrived at EDR: 03/11/2014  
Date Made Active in Reports: 04/10/2014  
Number of Days to Update: 30

Source: DTSC and SWRCB  
Telephone: 916-323-3400  
Last EDR Contact: 03/11/2014  
Next Scheduled EDR Contact: 06/23/2014  
Data Release Frequency: Semi-Annually

### ***Records of Emergency Release Reports***

#### HMIRS: Hazardous Materials Information Reporting System

Hazardous Materials Incident Report System. HMIRS contains hazardous material spill incidents reported to DOT.

Date of Government Version: 12/31/2013  
Date Data Arrived at EDR: 01/03/2014  
Date Made Active in Reports: 02/24/2014  
Number of Days to Update: 52

Source: U.S. Department of Transportation  
Telephone: 202-366-4555  
Last EDR Contact: 04/01/2014  
Next Scheduled EDR Contact: 07/14/2014  
Data Release Frequency: Annually

#### CHMIRS: California Hazardous Material Incident Report System

California Hazardous Material Incident Reporting System. CHMIRS contains information on reported hazardous material incidents (accidental releases or spills).

Date of Government Version: 10/14/2013  
Date Data Arrived at EDR: 10/30/2013  
Date Made Active in Reports: 12/03/2013  
Number of Days to Update: 34

Source: Office of Emergency Services  
Telephone: 916-845-8400  
Last EDR Contact: 01/30/2014  
Next Scheduled EDR Contact: 05/12/2014  
Data Release Frequency: Varies

#### LDS: Land Disposal Sites Listing

The Land Disposal program regulates of waste discharge to land for treatment, storage and disposal in waste management units.

Date of Government Version: 12/16/2013  
Date Data Arrived at EDR: 12/17/2013  
Date Made Active in Reports: 01/04/2014  
Number of Days to Update: 18

Source: State Water Quality Control Board  
Telephone: 866-480-1028  
Last EDR Contact: 03/19/2014  
Next Scheduled EDR Contact: 06/30/2014  
Data Release Frequency: Quarterly

## GOVERNMENT RECORDS SEARCHED / DATA CURRENCY TRACKING

### MCS: Military Cleanup Sites Listing

The State Water Resources Control Board and nine Regional Water Quality Control Boards partner with the Department of Defense (DoD) through the Defense and State Memorandum of Agreement (DSMOA) to oversee the investigation and remediation of water quality issues at military facilities.

Date of Government Version: 12/16/2013  
Date Data Arrived at EDR: 12/17/2013  
Date Made Active in Reports: 01/04/2014  
Number of Days to Update: 18

Source: State Water Resources Control Board  
Telephone: 866-480-1028  
Last EDR Contact: 03/19/2014  
Next Scheduled EDR Contact: 06/30/2014  
Data Release Frequency: Quarterly

### SPILLS 90: SPILLS90 data from FirstSearch

Spills 90 includes those spill and release records available exclusively from FirstSearch databases. Typically, they may include chemical, oil and/or hazardous substance spills recorded after 1990. Duplicate records that are already included in EDR incident and release records are not included in Spills 90.

Date of Government Version: 06/06/2012  
Date Data Arrived at EDR: 01/03/2013  
Date Made Active in Reports: 02/22/2013  
Number of Days to Update: 50

Source: FirstSearch  
Telephone: N/A  
Last EDR Contact: 01/03/2013  
Next Scheduled EDR Contact: N/A  
Data Release Frequency: No Update Planned

### **Other Ascertainable Records**

#### RCRA NonGen / NLR: RCRA - Non Generators

RCRAInfo is EPA's comprehensive information system, providing access to data supporting the Resource Conservation and Recovery Act (RCRA) of 1976 and the Hazardous and Solid Waste Amendments (HSWA) of 1984. The database includes selective information on sites which generate, transport, store, treat and/or dispose of hazardous waste as defined by the Resource Conservation and Recovery Act (RCRA). Non-Generators do not presently generate hazardous waste.

Date of Government Version: 03/11/2014  
Date Data Arrived at EDR: 03/13/2014  
Date Made Active in Reports: 04/09/2014  
Number of Days to Update: 27

Source: Environmental Protection Agency  
Telephone: (415) 495-8895  
Last EDR Contact: 03/13/2014  
Next Scheduled EDR Contact: 07/14/2014  
Data Release Frequency: Varies

#### DOT OPS: Incident and Accident Data

Department of Transportation, Office of Pipeline Safety Incident and Accident data.

Date of Government Version: 07/31/2012  
Date Data Arrived at EDR: 08/07/2012  
Date Made Active in Reports: 09/18/2012  
Number of Days to Update: 42

Source: Department of Transportation, Office of Pipeline Safety  
Telephone: 202-366-4595  
Last EDR Contact: 02/06/2014  
Next Scheduled EDR Contact: 05/19/2014  
Data Release Frequency: Varies

#### DOD: Department of Defense Sites

This data set consists of federally owned or administered lands, administered by the Department of Defense, that have any area equal to or greater than 640 acres of the United States, Puerto Rico, and the U.S. Virgin Islands.

Date of Government Version: 12/31/2005  
Date Data Arrived at EDR: 11/10/2006  
Date Made Active in Reports: 01/11/2007  
Number of Days to Update: 62

Source: USGS  
Telephone: 888-275-8747  
Last EDR Contact: 04/18/2014  
Next Scheduled EDR Contact: 07/28/2014  
Data Release Frequency: Semi-Annually

#### FUDS: Formerly Used Defense Sites

The listing includes locations of Formerly Used Defense Sites properties where the US Army Corps of Engineers is actively working or will take necessary cleanup actions.

## GOVERNMENT RECORDS SEARCHED / DATA CURRENCY TRACKING

Date of Government Version: 12/31/2011  
Date Data Arrived at EDR: 02/26/2013  
Date Made Active in Reports: 03/13/2013  
Number of Days to Update: 15

Source: U.S. Army Corps of Engineers  
Telephone: 202-528-4285  
Last EDR Contact: 03/10/2014  
Next Scheduled EDR Contact: 06/23/2014  
Data Release Frequency: Varies

### CONSENT: Superfund (CERCLA) Consent Decrees

Major legal settlements that establish responsibility and standards for cleanup at NPL (Superfund) sites. Released periodically by United States District Courts after settlement by parties to litigation matters.

Date of Government Version: 12/31/2013  
Date Data Arrived at EDR: 01/24/2014  
Date Made Active in Reports: 02/24/2014  
Number of Days to Update: 31

Source: Department of Justice, Consent Decree Library  
Telephone: Varies  
Last EDR Contact: 03/27/2014  
Next Scheduled EDR Contact: 07/14/2014  
Data Release Frequency: Varies

### ROD: Records Of Decision

Record of Decision. ROD documents mandate a permanent remedy at an NPL (Superfund) site containing technical and health information to aid in the cleanup.

Date of Government Version: 11/25/2013  
Date Data Arrived at EDR: 12/12/2013  
Date Made Active in Reports: 02/24/2014  
Number of Days to Update: 74

Source: EPA  
Telephone: 703-416-0223  
Last EDR Contact: 03/11/2014  
Next Scheduled EDR Contact: 06/23/2014  
Data Release Frequency: Annually

### UMTRA: Uranium Mill Tailings Sites

Uranium ore was mined by private companies for federal government use in national defense programs. When the mills shut down, large piles of the sand-like material (mill tailings) remain after uranium has been extracted from the ore. Levels of human exposure to radioactive materials from the piles are low; however, in some cases tailings were used as construction materials before the potential health hazards of the tailings were recognized.

Date of Government Version: 09/14/2010  
Date Data Arrived at EDR: 10/07/2011  
Date Made Active in Reports: 03/01/2012  
Number of Days to Update: 146

Source: Department of Energy  
Telephone: 505-845-0011  
Last EDR Contact: 02/25/2014  
Next Scheduled EDR Contact: 06/09/2014  
Data Release Frequency: Varies

### US MINES: Mines Master Index File

Contains all mine identification numbers issued for mines active or opened since 1971. The data also includes violation information.

Date of Government Version: 08/01/2013  
Date Data Arrived at EDR: 09/05/2013  
Date Made Active in Reports: 10/03/2013  
Number of Days to Update: 28

Source: Department of Labor, Mine Safety and Health Administration  
Telephone: 303-231-5959  
Last EDR Contact: 03/05/2014  
Next Scheduled EDR Contact: 06/16/2014  
Data Release Frequency: Semi-Annually

### TRIS: Toxic Chemical Release Inventory System

Toxic Release Inventory System. TRIS identifies facilities which release toxic chemicals to the air, water and land in reportable quantities under SARA Title III Section 313.

Date of Government Version: 12/31/2011  
Date Data Arrived at EDR: 07/31/2013  
Date Made Active in Reports: 09/13/2013  
Number of Days to Update: 44

Source: EPA  
Telephone: 202-566-0250  
Last EDR Contact: 02/26/2014  
Next Scheduled EDR Contact: 06/09/2014  
Data Release Frequency: Annually

### TSCA: Toxic Substances Control Act

Toxic Substances Control Act. TSCA identifies manufacturers and importers of chemical substances included on the TSCA Chemical Substance Inventory list. It includes data on the production volume of these substances by plant site.

## GOVERNMENT RECORDS SEARCHED / DATA CURRENCY TRACKING

Date of Government Version: 12/31/2006  
Date Data Arrived at EDR: 09/29/2010  
Date Made Active in Reports: 12/02/2010  
Number of Days to Update: 64

Source: EPA  
Telephone: 202-260-5521  
Last EDR Contact: 03/28/2014  
Next Scheduled EDR Contact: 07/07/2014  
Data Release Frequency: Every 4 Years

**FTTS: FIFRA/ TSCA Tracking System - FIFRA (Federal Insecticide, Fungicide, & Rodenticide Act)/TSCA (Toxic Substances Control Act)**  
FTTS tracks administrative cases and pesticide enforcement actions and compliance activities related to FIFRA, TSCA and EPCRA (Emergency Planning and Community Right-to-Know Act). To maintain currency, EDR contacts the Agency on a quarterly basis.

Date of Government Version: 04/09/2009  
Date Data Arrived at EDR: 04/16/2009  
Date Made Active in Reports: 05/11/2009  
Number of Days to Update: 25

Source: EPA/Office of Prevention, Pesticides and Toxic Substances  
Telephone: 202-566-1667  
Last EDR Contact: 02/24/2014  
Next Scheduled EDR Contact: 06/09/2014  
Data Release Frequency: Quarterly

**FTTS INSP: FIFRA/ TSCA Tracking System - FIFRA (Federal Insecticide, Fungicide, & Rodenticide Act)/TSCA (Toxic Substances Control Act)**  
A listing of FIFRA/TSCA Tracking System (FTTS) inspections and enforcements.

Date of Government Version: 04/09/2009  
Date Data Arrived at EDR: 04/16/2009  
Date Made Active in Reports: 05/11/2009  
Number of Days to Update: 25

Source: EPA  
Telephone: 202-566-1667  
Last EDR Contact: 02/24/2014  
Next Scheduled EDR Contact: 06/09/2014  
Data Release Frequency: Quarterly

**HIST FTTS: FIFRA/TSCA Tracking System Administrative Case Listing**

A complete administrative case listing from the FIFRA/TSCA Tracking System (FTTS) for all ten EPA regions. The information was obtained from the National Compliance Database (NCDB). NCDB supports the implementation of FIFRA (Federal Insecticide, Fungicide, and Rodenticide Act) and TSCA (Toxic Substances Control Act). Some EPA regions are now closing out records. Because of that, and the fact that some EPA regions are not providing EPA Headquarters with updated records, it was decided to create a HIST FTTS database. It included records that may not be included in the newer FTTS database updates. This database is no longer updated.

Date of Government Version: 10/19/2006  
Date Data Arrived at EDR: 03/01/2007  
Date Made Active in Reports: 04/10/2007  
Number of Days to Update: 40

Source: Environmental Protection Agency  
Telephone: 202-564-2501  
Last EDR Contact: 12/17/2007  
Next Scheduled EDR Contact: 03/17/2008  
Data Release Frequency: No Update Planned

**HIST FTTS INSP: FIFRA/TSCA Tracking System Inspection & Enforcement Case Listing**

A complete inspection and enforcement case listing from the FIFRA/TSCA Tracking System (FTTS) for all ten EPA regions. The information was obtained from the National Compliance Database (NCDB). NCDB supports the implementation of FIFRA (Federal Insecticide, Fungicide, and Rodenticide Act) and TSCA (Toxic Substances Control Act). Some EPA regions are now closing out records. Because of that, and the fact that some EPA regions are not providing EPA Headquarters with updated records, it was decided to create a HIST FTTS database. It included records that may not be included in the newer FTTS database updates. This database is no longer updated.

Date of Government Version: 10/19/2006  
Date Data Arrived at EDR: 03/01/2007  
Date Made Active in Reports: 04/10/2007  
Number of Days to Update: 40

Source: Environmental Protection Agency  
Telephone: 202-564-2501  
Last EDR Contact: 12/17/2008  
Next Scheduled EDR Contact: 03/17/2008  
Data Release Frequency: No Update Planned

**SSTS: Section 7 Tracking Systems**

Section 7 of the Federal Insecticide, Fungicide and Rodenticide Act, as amended (92 Stat. 829) requires all registered pesticide-producing establishments to submit a report to the Environmental Protection Agency by March 1st each year. Each establishment must report the types and amounts of pesticides, active ingredients and devices being produced, and those having been produced and sold or distributed in the past year.

## GOVERNMENT RECORDS SEARCHED / DATA CURRENCY TRACKING

Date of Government Version: 12/31/2009  
Date Data Arrived at EDR: 12/10/2010  
Date Made Active in Reports: 02/25/2011  
Number of Days to Update: 77

Source: EPA  
Telephone: 202-564-4203  
Last EDR Contact: 01/28/2014  
Next Scheduled EDR Contact: 05/12/2014  
Data Release Frequency: Annually

### ICIS: Integrated Compliance Information System

The Integrated Compliance Information System (ICIS) supports the information needs of the national enforcement and compliance program as well as the unique needs of the National Pollutant Discharge Elimination System (NPDES) program.

Date of Government Version: 07/20/2011  
Date Data Arrived at EDR: 11/10/2011  
Date Made Active in Reports: 01/10/2012  
Number of Days to Update: 61

Source: Environmental Protection Agency  
Telephone: 202-564-5088  
Last EDR Contact: 10/09/2014  
Next Scheduled EDR Contact: 07/21/2014  
Data Release Frequency: Quarterly

### PADS: PCB Activity Database System

PCB Activity Database. PADS Identifies generators, transporters, commercial storers and/or brokers and disposers of PCB's who are required to notify the EPA of such activities.

Date of Government Version: 06/01/2013  
Date Data Arrived at EDR: 07/17/2013  
Date Made Active in Reports: 11/01/2013  
Number of Days to Update: 107

Source: EPA  
Telephone: 202-566-0500  
Last EDR Contact: 04/18/2014  
Next Scheduled EDR Contact: 07/28/2014  
Data Release Frequency: Annually

### MLTS: Material Licensing Tracking System

MLTS is maintained by the Nuclear Regulatory Commission and contains a list of approximately 8,100 sites which possess or use radioactive materials and which are subject to NRC licensing requirements. To maintain currency, EDR contacts the Agency on a quarterly basis.

Date of Government Version: 07/22/2013  
Date Data Arrived at EDR: 08/02/2013  
Date Made Active in Reports: 11/01/2013  
Number of Days to Update: 91

Source: Nuclear Regulatory Commission  
Telephone: 301-415-7169  
Last EDR Contact: 03/10/2014  
Next Scheduled EDR Contact: 06/23/2014  
Data Release Frequency: Quarterly

### RADINFO: Radiation Information Database

The Radiation Information Database (RADINFO) contains information about facilities that are regulated by U.S. Environmental Protection Agency (EPA) regulations for radiation and radioactivity.

Date of Government Version: 01/09/2014  
Date Data Arrived at EDR: 01/10/2014  
Date Made Active in Reports: 03/12/2014  
Number of Days to Update: 61

Source: Environmental Protection Agency  
Telephone: 202-343-9775  
Last EDR Contact: 04/09/2014  
Next Scheduled EDR Contact: 07/21/2014  
Data Release Frequency: Quarterly

### FINDS: Facility Index System/Facility Registry System

Facility Index System. FINDS contains both facility information and 'pointers' to other sources that contain more detail. EDR includes the following FINDS databases in this report: PCS (Permit Compliance System), AIRS (Aerometric Information Retrieval System), DOCKET (Enforcement Docket used to manage and track information on civil judicial enforcement cases for all environmental statutes), FURS (Federal Underground Injection Control), C-DOCKET (Criminal Docket System used to track criminal enforcement actions for all environmental statutes), FFIS (Federal Facilities Information System), STATE (State Environmental Laws and Statutes), and PADS (PCB Activity Data System).

Date of Government Version: 11/18/2013  
Date Data Arrived at EDR: 02/27/2014  
Date Made Active in Reports: 03/12/2014  
Number of Days to Update: 13

Source: EPA  
Telephone: (415) 947-8000  
Last EDR Contact: 03/14/2014  
Next Scheduled EDR Contact: 06/23/2014  
Data Release Frequency: Quarterly

## GOVERNMENT RECORDS SEARCHED / DATA CURRENCY TRACKING

### RAATS: RCRA Administrative Action Tracking System

RCRA Administration Action Tracking System. RAATS contains records based on enforcement actions issued under RCRA pertaining to major violators and includes administrative and civil actions brought by the EPA. For administration actions after September 30, 1995, data entry in the RAATS database was discontinued. EPA will retain a copy of the database for historical records. It was necessary to terminate RAATS because a decrease in agency resources made it impossible to continue to update the information contained in the database.

Date of Government Version: 04/17/1995  
Date Data Arrived at EDR: 07/03/1995  
Date Made Active in Reports: 08/07/1995  
Number of Days to Update: 35

Source: EPA  
Telephone: 202-564-4104  
Last EDR Contact: 06/02/2008  
Next Scheduled EDR Contact: 09/01/2008  
Data Release Frequency: No Update Planned

### RMP: Risk Management Plans

When Congress passed the Clean Air Act Amendments of 1990, it required EPA to publish regulations and guidance for chemical accident prevention at facilities using extremely hazardous substances. The Risk Management Program Rule (RMP Rule) was written to implement Section 112(r) of these amendments. The rule, which built upon existing industry codes and standards, requires companies of all sizes that use certain flammable and toxic substances to develop a Risk Management Program, which includes a(n): Hazard assessment that details the potential effects of an accidental release, an accident history of the last five years, and an evaluation of worst-case and alternative accidental releases; Prevention program that includes safety precautions and maintenance, monitoring, and employee training measures; and Emergency response program that spells out emergency health care, employee training measures and procedures for informing the public and response agencies (e.g the fire department) should an accident occur.

Date of Government Version: 11/01/2013  
Date Data Arrived at EDR: 12/12/2013  
Date Made Active in Reports: 02/13/2014  
Number of Days to Update: 63

Source: Environmental Protection Agency  
Telephone: 202-564-8600  
Last EDR Contact: 01/27/2014  
Next Scheduled EDR Contact: 05/12/2014  
Data Release Frequency: Varies

### BRS: Biennial Reporting System

The Biennial Reporting System is a national system administered by the EPA that collects data on the generation and management of hazardous waste. BRS captures detailed data from two groups: Large Quantity Generators (LQG) and Treatment, Storage, and Disposal Facilities.

Date of Government Version: 12/31/2011  
Date Data Arrived at EDR: 02/26/2013  
Date Made Active in Reports: 04/19/2013  
Number of Days to Update: 52

Source: EPA/NTIS  
Telephone: 800-424-9346  
Last EDR Contact: 02/28/2014  
Next Scheduled EDR Contact: 06/09/2014  
Data Release Frequency: Biennially

### CA BOND EXP. PLAN: Bond Expenditure Plan

Department of Health Services developed a site-specific expenditure plan as the basis for an appropriation of Hazardous Substance Cleanup Bond Act funds. It is not updated.

Date of Government Version: 01/01/1989  
Date Data Arrived at EDR: 07/27/1994  
Date Made Active in Reports: 08/02/1994  
Number of Days to Update: 6

Source: Department of Health Services  
Telephone: 916-255-2118  
Last EDR Contact: 05/31/1994  
Next Scheduled EDR Contact: N/A  
Data Release Frequency: No Update Planned

### NPDES: NPDES Permits Listing

A listing of NPDES permits, including stormwater.

Date of Government Version: 02/17/2014  
Date Data Arrived at EDR: 02/18/2014  
Date Made Active in Reports: 03/27/2014  
Number of Days to Update: 37

Source: State Water Resources Control Board  
Telephone: 916-445-9379  
Last EDR Contact: 02/18/2014  
Next Scheduled EDR Contact: 06/02/2014  
Data Release Frequency: Quarterly

## GOVERNMENT RECORDS SEARCHED / DATA CURRENCY TRACKING

### UIC: UIC Listing

A listing of wells identified as underground injection wells, in the California Oil and Gas Wells database.

Date of Government Version: 09/25/2013	Source: Department of Conservation
Date Data Arrived at EDR: 12/17/2013	Telephone: 916-445-2408
Date Made Active in Reports: 01/07/2014	Last EDR Contact: 03/18/2014
Number of Days to Update: 21	Next Scheduled EDR Contact: 06/30/2014
	Data Release Frequency: Varies

### CORTESE: "Cortese" Hazardous Waste & Substances Sites List

The sites for the list are designated by the State Water Resource Control Board (LUST), the Integrated Waste Board (SWF/LS), and the Department of Toxic Substances Control (Cal-Sites).

Date of Government Version: 12/30/2013	Source: CAL EPA/Office of Emergency Information
Date Data Arrived at EDR: 12/31/2013	Telephone: 916-323-3400
Date Made Active in Reports: 02/11/2014	Last EDR Contact: 04/01/2014
Number of Days to Update: 42	Next Scheduled EDR Contact: 07/14/2014
	Data Release Frequency: Quarterly

### HIST CORTESE: Hazardous Waste & Substance Site List

The sites for the list are designated by the State Water Resource Control Board [LUST], the Integrated Waste Board [SWF/LS], and the Department of Toxic Substances Control [CALSITES]. This listing is no longer updated by the state agency.

Date of Government Version: 04/01/2001	Source: Department of Toxic Substances Control
Date Data Arrived at EDR: 01/22/2009	Telephone: 916-323-3400
Date Made Active in Reports: 04/08/2009	Last EDR Contact: 01/22/2009
Number of Days to Update: 76	Next Scheduled EDR Contact: N/A
	Data Release Frequency: No Update Planned

### NOTIFY 65: Proposition 65 Records

Listings of all Proposition 65 incidents reported to counties by the State Water Resources Control Board and the Regional Water Quality Control Board. This database is no longer updated by the reporting agency.

Date of Government Version: 10/21/1993	Source: State Water Resources Control Board
Date Data Arrived at EDR: 11/01/1993	Telephone: 916-445-3846
Date Made Active in Reports: 11/19/1993	Last EDR Contact: 04/07/2014
Number of Days to Update: 18	Next Scheduled EDR Contact: 07/07/2014
	Data Release Frequency: No Update Planned

### DRYCLEANERS: Cleaner Facilities

A list of drycleaner related facilities that have EPA ID numbers. These are facilities with certain SIC codes: power laundries, family and commercial; garment pressing and cleaner's agents; linen supply; coin-operated laundries and cleaning; drycleaning plants, except rugs; carpet and upholster cleaning; industrial launderers; laundry and garment services.

Date of Government Version: 09/10/2013	Source: Department of Toxic Substance Control
Date Data Arrived at EDR: 09/11/2013	Telephone: 916-327-4498
Date Made Active in Reports: 10/16/2013	Last EDR Contact: 03/10/2014
Number of Days to Update: 35	Next Scheduled EDR Contact: 06/23/2014
	Data Release Frequency: Annually

### WIP: Well Investigation Program Case List

Well Investigation Program case in the San Gabriel and San Fernando Valley area.

Date of Government Version: 07/03/2009	Source: Los Angeles Water Quality Control Board
Date Data Arrived at EDR: 07/21/2009	Telephone: 213-576-6726
Date Made Active in Reports: 08/03/2009	Last EDR Contact: 03/31/2014
Number of Days to Update: 13	Next Scheduled EDR Contact: 07/14/2014
	Data Release Frequency: Varies

## GOVERNMENT RECORDS SEARCHED / DATA CURRENCY TRACKING

### ENF: Enforcement Action Listing

A listing of Water Board Enforcement Actions. Formal is everything except Oral/Verbal Communication, Notice of Violation, Expedited Payment Letter, and Staff Enforcement Letter.

Date of Government Version: 02/25/2014  
Date Data Arrived at EDR: 02/27/2014  
Date Made Active in Reports: 03/18/2014  
Number of Days to Update: 19

Source: State Water Resources Control Board  
Telephone: 916-445-9379  
Last EDR Contact: 02/10/2014  
Next Scheduled EDR Contact: 05/05/2014  
Data Release Frequency: Varies

### HAZNET: Facility and Manifest Data

Facility and Manifest Data. The data is extracted from the copies of hazardous waste manifests received each year by the DTSC. The annual volume of manifests is typically 700,000 - 1,000,000 annually, representing approximately 350,000 - 500,000 shipments. Data are from the manifests submitted without correction, and therefore many contain some invalid values for data elements such as generator ID, TSD ID, waste category, and disposal method.

Date of Government Version: 12/31/2012  
Date Data Arrived at EDR: 07/16/2013  
Date Made Active in Reports: 08/26/2013  
Number of Days to Update: 41

Source: California Environmental Protection Agency  
Telephone: 916-255-1136  
Last EDR Contact: 04/18/2014  
Next Scheduled EDR Contact: 07/28/2014  
Data Release Frequency: Annually

### EMI: Emissions Inventory Data

Toxics and criteria pollutant emissions data collected by the ARB and local air pollution agencies.

Date of Government Version: 12/31/2010  
Date Data Arrived at EDR: 06/25/2013  
Date Made Active in Reports: 08/22/2013  
Number of Days to Update: 58

Source: California Air Resources Board  
Telephone: 916-322-2990  
Last EDR Contact: 03/25/2014  
Next Scheduled EDR Contact: 07/07/2014  
Data Release Frequency: Varies

### INDIAN RESERV: Indian Reservations

This map layer portrays Indian administered lands of the United States that have any area equal to or greater than 640 acres.

Date of Government Version: 12/31/2005  
Date Data Arrived at EDR: 12/08/2006  
Date Made Active in Reports: 01/11/2007  
Number of Days to Update: 34

Source: USGS  
Telephone: 202-208-3710  
Last EDR Contact: 04/18/2014  
Next Scheduled EDR Contact: 07/28/2014  
Data Release Frequency: Semi-Annually

### SCRD DRYCLEANERS: State Coalition for Remediation of Drycleaners Listing

The State Coalition for Remediation of Drycleaners was established in 1998, with support from the U.S. EPA Office of Superfund Remediation and Technology Innovation. It is comprised of representatives of states with established drycleaner remediation programs. Currently the member states are Alabama, Connecticut, Florida, Illinois, Kansas, Minnesota, Missouri, North Carolina, Oregon, South Carolina, Tennessee, Texas, and Wisconsin.

Date of Government Version: 03/07/2011  
Date Data Arrived at EDR: 03/09/2011  
Date Made Active in Reports: 05/02/2011  
Number of Days to Update: 54

Source: Environmental Protection Agency  
Telephone: 615-532-8599  
Last EDR Contact: 04/21/2014  
Next Scheduled EDR Contact: 08/04/2014  
Data Release Frequency: Varies

### WDS: Waste Discharge System

Sites which have been issued waste discharge requirements.

Date of Government Version: 06/19/2007  
Date Data Arrived at EDR: 06/20/2007  
Date Made Active in Reports: 06/29/2007  
Number of Days to Update: 9

Source: State Water Resources Control Board  
Telephone: 916-341-5227  
Last EDR Contact: 02/24/2014  
Next Scheduled EDR Contact: 06/09/2014  
Data Release Frequency: Quarterly

## GOVERNMENT RECORDS SEARCHED / DATA CURRENCY TRACKING

### PRP: Potentially Responsible Parties

A listing of verified Potentially Responsible Parties

Date of Government Version: 04/15/2013	Source: EPA
Date Data Arrived at EDR: 07/03/2013	Telephone: 202-564-6023
Date Made Active in Reports: 09/13/2013	Last EDR Contact: 04/04/2014
Number of Days to Update: 72	Next Scheduled EDR Contact: 07/14/2014
	Data Release Frequency: Quarterly

### LEAD SMELTER 2: Lead Smelter Sites

A list of several hundred sites in the U.S. where secondary lead smelting was done from 1931 and 1964. These sites may pose a threat to public health through ingestion or inhalation of contaminated soil or dust

Date of Government Version: 04/05/2001	Source: American Journal of Public Health
Date Data Arrived at EDR: 10/27/2010	Telephone: 703-305-6451
Date Made Active in Reports: 12/02/2010	Last EDR Contact: 12/02/2009
Number of Days to Update: 36	Next Scheduled EDR Contact: N/A
	Data Release Frequency: No Update Planned

### EPA WATCH LIST: EPA WATCH LIST

EPA maintains a "Watch List" to facilitate dialogue between EPA, state and local environmental agencies on enforcement matters relating to facilities with alleged violations identified as either significant or high priority. Being on the Watch List does not mean that the facility has actually violated the law only that an investigation by EPA or a state or local environmental agency has led those organizations to allege that an unproven violation has in fact occurred. Being on the Watch List does not represent a higher level of concern regarding the alleged violations that were detected, but instead indicates cases requiring additional dialogue between EPA, state and local agencies - primarily because of the length of time the alleged violation has gone unaddressed or unresolved.

Date of Government Version: 06/30/2013	Source: Environmental Protection Agency
Date Data Arrived at EDR: 08/13/2013	Telephone: 617-520-3000
Date Made Active in Reports: 09/13/2013	Last EDR Contact: 02/10/2014
Number of Days to Update: 31	Next Scheduled EDR Contact: 05/26/2014
	Data Release Frequency: Quarterly

### 2020 COR ACTION: 2020 Corrective Action Program List

The EPA has set ambitious goals for the RCRA Corrective Action program by creating the 2020 Corrective Action Universe. This RCRA cleanup baseline includes facilities expected to need corrective action. The 2020 universe contains a wide variety of sites. Some properties are heavily contaminated while others were contaminated but have since been cleaned up. Still others have not been fully investigated yet, and may require little or no remediation. Inclusion in the 2020 Universe does not necessarily imply failure on the part of a facility to meet its RCRA obligations.

Date of Government Version: 11/11/2011	Source: Environmental Protection Agency
Date Data Arrived at EDR: 05/18/2012	Telephone: 703-308-4044
Date Made Active in Reports: 05/25/2012	Last EDR Contact: 02/14/2014
Number of Days to Update: 7	Next Scheduled EDR Contact: 05/26/2014
	Data Release Frequency: Varies

### LEAD SMELTER 1: Lead Smelter Sites

A listing of former lead smelter site locations.

Date of Government Version: 01/29/2013	Source: Environmental Protection Agency
Date Data Arrived at EDR: 02/14/2013	Telephone: 703-603-8787
Date Made Active in Reports: 02/27/2013	Last EDR Contact: 04/04/2014
Number of Days to Update: 13	Next Scheduled EDR Contact: 07/21/2014
	Data Release Frequency: Varies

### PROC: Certified Processors Database

A listing of certified processors.

## GOVERNMENT RECORDS SEARCHED / DATA CURRENCY TRACKING

Date of Government Version: 12/16/2013  
Date Data Arrived at EDR: 12/17/2013  
Date Made Active in Reports: 01/07/2014  
Number of Days to Update: 21

Source: Department of Conservation  
Telephone: 916-323-3836  
Last EDR Contact: 03/18/2014  
Next Scheduled EDR Contact: 06/30/2014  
Data Release Frequency: Quarterly

### PCB TRANSFORMER: PCB Transformer Registration Database

The database of PCB transformer registrations that includes all PCB registration submittals.

Date of Government Version: 02/01/2011  
Date Data Arrived at EDR: 10/19/2011  
Date Made Active in Reports: 01/10/2012  
Number of Days to Update: 83

Source: Environmental Protection Agency  
Telephone: 202-566-0517  
Last EDR Contact: 01/30/2014  
Next Scheduled EDR Contact: 05/12/2014  
Data Release Frequency: Varies

### COAL ASH EPA: Coal Combustion Residues Surface Impoundments List

A listing of coal combustion residues surface impoundments with high hazard potential ratings.

Date of Government Version: 08/17/2010  
Date Data Arrived at EDR: 01/03/2011  
Date Made Active in Reports: 03/21/2011  
Number of Days to Update: 77

Source: Environmental Protection Agency  
Telephone: N/A  
Last EDR Contact: 03/11/2014  
Next Scheduled EDR Contact: 06/23/2014  
Data Release Frequency: Varies

### Financial Assurance 1: Financial Assurance Information Listing

Financial Assurance information

Date of Government Version: 01/28/2014  
Date Data Arrived at EDR: 01/30/2014  
Date Made Active in Reports: 02/11/2014  
Number of Days to Update: 12

Source: Department of Toxic Substances Control  
Telephone: 916-255-3628  
Last EDR Contact: 01/27/2014  
Next Scheduled EDR Contact: 05/05/2014  
Data Release Frequency: Varies

### Financial Assurance 2: Financial Assurance Information Listing

A listing of financial assurance information for solid waste facilities. Financial assurance is intended to ensure that resources are available to pay for the cost of closure, post-closure care, and corrective measures if the owner or operator of a regulated facility is unable or unwilling to pay.

Date of Government Version: 02/14/2014  
Date Data Arrived at EDR: 02/18/2014  
Date Made Active in Reports: 03/18/2014  
Number of Days to Update: 28

Source: California Integrated Waste Management Board  
Telephone: 916-341-6066  
Last EDR Contact: 02/14/2014  
Next Scheduled EDR Contact: 06/02/2014  
Data Release Frequency: Varies

### US FIN ASSUR: Financial Assurance Information

All owners and operators of facilities that treat, store, or dispose of hazardous waste are required to provide proof that they will have sufficient funds to pay for the clean up, closure, and post-closure care of their facilities.

Date of Government Version: 02/25/2014  
Date Data Arrived at EDR: 02/27/2014  
Date Made Active in Reports: 04/09/2014  
Number of Days to Update: 41

Source: Environmental Protection Agency  
Telephone: 202-566-1917  
Last EDR Contact: 02/14/2014  
Next Scheduled EDR Contact: 06/02/2014  
Data Release Frequency: Quarterly

### FEDLAND: Federal and Indian Lands

Federally and Indian administrated lands of the United States. Lands included are administrated by: Army Corps of Engineers, Bureau of Reclamation, National Wild and Scenic River, National Wildlife Refuge, Public Domain Land, Wilderness, Wilderness Study Area, Wildlife Management Area, Bureau of Indian Affairs, Bureau of Land Management, Department of Justice, Forest Service, Fish and Wildlife Service, National Park Service.

## GOVERNMENT RECORDS SEARCHED / DATA CURRENCY TRACKING

Date of Government Version: 12/31/2005  
Date Data Arrived at EDR: 02/06/2006  
Date Made Active in Reports: 01/11/2007  
Number of Days to Update: 339

Source: U.S. Geological Survey  
Telephone: 888-275-8747  
Last EDR Contact: 04/18/2014  
Next Scheduled EDR Contact: 07/28/2014  
Data Release Frequency: N/A

### US AIRS (AFS): Aerometric Information Retrieval System Facility Subsystem (AFS)

The database is a sub-system of Aerometric Information Retrieval System (AIRS). AFS contains compliance data on air pollution point sources regulated by the U.S. EPA and/or state and local air regulatory agencies. This information comes from source reports by various stationary sources of air pollution, such as electric power plants, steel mills, factories, and universities, and provides information about the air pollutants they produce. Action, air program, air program pollutant, and general level plant data. It is used to track emissions and compliance data from industrial plants.

Date of Government Version: 10/23/2013  
Date Data Arrived at EDR: 11/06/2013  
Date Made Active in Reports: 12/06/2013  
Number of Days to Update: 30

Source: EPA  
Telephone: 202-564-5962  
Last EDR Contact: 03/31/2014  
Next Scheduled EDR Contact: 07/14/2014  
Data Release Frequency: Annually

### US AIRS MINOR: Air Facility System Data

A listing of minor source facilities.

Date of Government Version: 10/23/2013  
Date Data Arrived at EDR: 11/06/2013  
Date Made Active in Reports: 12/06/2013  
Number of Days to Update: 30

Source: EPA  
Telephone: 202-564-5962  
Last EDR Contact: 03/31/2014  
Next Scheduled EDR Contact: 07/14/2014  
Data Release Frequency: Annually

### MWMP: Medical Waste Management Program Listing

The Medical Waste Management Program (MWMP) ensures the proper handling and disposal of medical waste by permitting and inspecting medical waste Offsite Treatment Facilities (PDF) and Transfer Stations (PDF) throughout the state. MWMP also oversees all Medical Waste Transporters.

Date of Government Version: 02/21/2014  
Date Data Arrived at EDR: 03/12/2014  
Date Made Active in Reports: 04/14/2014  
Number of Days to Update: 33

Source: Department of Public Health  
Telephone: 916-558-1784  
Last EDR Contact: 03/10/2014  
Next Scheduled EDR Contact: 06/23/2014  
Data Release Frequency: Varies

### COAL ASH DOE: Sleam-Electric Plan Operation Data

A listing of power plants that store ash in surface ponds.

Date of Government Version: 12/31/2005  
Date Data Arrived at EDR: 08/07/2009  
Date Made Active in Reports: 10/22/2009  
Number of Days to Update: 76

Source: Department of Energy  
Telephone: 202-586-8719  
Last EDR Contact: 04/18/2014  
Next Scheduled EDR Contact: 07/28/2014  
Data Release Frequency: Varies

### HWT: Registered Hazardous Waste Transporter Database

A listing of hazardous waste transporters. In California, unless specifically exempted, it is unlawful for any person to transport hazardous wastes unless the person holds a valid registration issued by DTSC. A hazardous waste transporter registration is valid for one year and is assigned a unique registration number.

Date of Government Version: 01/13/2014  
Date Data Arrived at EDR: 01/14/2014  
Date Made Active in Reports: 02/11/2014  
Number of Days to Update: 28

Source: Department of Toxic Substances Control  
Telephone: 916-440-7145  
Last EDR Contact: 04/15/2014  
Next Scheduled EDR Contact: 07/28/2014  
Data Release Frequency: Quarterly

## GOVERNMENT RECORDS SEARCHED / DATA CURRENCY TRACKING

### HWP: EnviroStor Permitted Facilities Listing

Detailed information on permitted hazardous waste facilities and corrective action ("cleanups") tracked in EnviroStor.

Date of Government Version: 02/24/2014

Date Data Arrived at EDR: 02/25/2014

Date Made Active in Reports: 03/18/2014

Number of Days to Update: 21

Source: Department of Toxic Substances Control

Telephone: 916-323-3400

Last EDR Contact: 02/25/2014

Next Scheduled EDR Contact: 06/09/2014

Data Release Frequency: Quarterly

### EDR HIGH RISK HISTORICAL RECORDS

#### ***EDR Exclusive Records***

#### EDR MGP: EDR Proprietary Manufactured Gas Plants

The EDR Proprietary Manufactured Gas Plant Database includes records of coal gas plants (manufactured gas plants) compiled by EDR's researchers. Manufactured gas sites were used in the United States from the 1800's to 1950's to produce a gas that could be distributed and used as fuel. These plants used whale oil, rosin, coal, or a mixture of coal, oil, and water that also produced a significant amount of waste. Many of the byproducts of the gas production, such as coal tar (oily waste containing volatile and non-volatile chemicals), sludges, oils and other compounds are potentially hazardous to human health and the environment. The byproduct from this process was frequently disposed of directly at the plant site and can remain or spread slowly, serving as a continuous source of soil and groundwater contamination.

Date of Government Version: N/A

Date Data Arrived at EDR: N/A

Date Made Active in Reports: N/A

Number of Days to Update: N/A

Source: EDR, Inc.

Telephone: N/A

Last EDR Contact: N/A

Next Scheduled EDR Contact: N/A

Data Release Frequency: No Update Planned

#### EDR US Hist Auto Stat: EDR Exclusive Historic Gas Stations

EDR has searched selected national collections of business directories and has collected listings of potential gas station/filling station/service station sites that were available to EDR researchers. EDR's review was limited to those categories of sources that might, in EDR's opinion, include gas station/filling station/service station establishments. The categories reviewed included, but were not limited to gas, gas station, gasoline station, filling station, auto, automobile repair, auto service station, service station, etc. This database falls within a category of information EDR classifies as "High Risk Historical Records", or HRHR. EDR's HRHR effort presents unique and sometimes proprietary data about past sites and operations that typically create environmental concerns, but may not show up in current government records searches.

Date of Government Version: N/A

Date Data Arrived at EDR: N/A

Date Made Active in Reports: N/A

Number of Days to Update: N/A

Source: EDR, Inc.

Telephone: N/A

Last EDR Contact: N/A

Next Scheduled EDR Contact: N/A

Data Release Frequency: Varies

#### EDR US Hist Cleaners: EDR Exclusive Historic Dry Cleaners

EDR has searched selected national collections of business directories and has collected listings of potential dry cleaner sites that were available to EDR researchers. EDR's review was limited to those categories of sources that might, in EDR's opinion, include dry cleaning establishments. The categories reviewed included, but were not limited to dry cleaners, cleaners, laundry, laundromat, cleaning/laundry, wash & dry etc. This database falls within a category of information EDR classifies as "High Risk Historical Records", or HRHR. EDR's HRHR effort presents unique and sometimes proprietary data about past sites and operations that typically create environmental concerns, but may not show up in current government records searches.

Date of Government Version: N/A

Date Data Arrived at EDR: N/A

Date Made Active in Reports: N/A

Number of Days to Update: N/A

Source: EDR, Inc.

Telephone: N/A

Last EDR Contact: N/A

Next Scheduled EDR Contact: N/A

Data Release Frequency: Varies

## GOVERNMENT RECORDS SEARCHED / DATA CURRENCY TRACKING

### EDR US Hist Auto Stat: EDR Proprietary Historic Gas Stations - Cole

Date of Government Version: N/A	Source: N/A
Date Data Arrived at EDR: N/A	Telephone: N/A
Date Made Active in Reports: N/A	Last EDR Contact: N/A
Number of Days to Update: N/A	Next Scheduled EDR Contact: N/A
	Data Release Frequency: Varies

### EDR US Hist Cleaners: EDR Proprietary Historic Dry Cleaners - Cole

Date of Government Version: N/A	Source: N/A
Date Data Arrived at EDR: N/A	Telephone: N/A
Date Made Active in Reports: N/A	Last EDR Contact: N/A
Number of Days to Update: N/A	Next Scheduled EDR Contact: N/A
	Data Release Frequency: Varies

### **EDR RECOVERED GOVERNMENT ARCHIVES**

#### ***Exclusive Recovered Govt. Archives***

#### RGA LUST: Recovered Government Archive Leaking Underground Storage Tank

The EDR Recovered Government Archive Leaking Underground Storage Tank database provides a list of LUST incidents derived from historical databases and includes many records that no longer appear in current government lists. Compiled from Records formerly available from the State Water Resources Control Board in California.

Date of Government Version: N/A	Source: State Water Resources Control Board
Date Data Arrived at EDR: 07/01/2013	Telephone: N/A
Date Made Active in Reports: 12/30/2013	Last EDR Contact: 06/01/2012
Number of Days to Update: 182	Next Scheduled EDR Contact: N/A
	Data Release Frequency: Varies

#### RGA LF: Recovered Government Archive Solid Waste Facilities List

The EDR Recovered Government Archive Landfill database provides a list of landfills derived from historical databases and includes many records that no longer appear in current government lists. Compiled from Records formerly available from the Department of Resources Recycling and Recovery in California.

Date of Government Version: N/A	Source: Department of Resources Recycling and Recovery
Date Data Arrived at EDR: 07/01/2013	Telephone: N/A
Date Made Active in Reports: 01/13/2014	Last EDR Contact: 06/01/2012
Number of Days to Update: 196	Next Scheduled EDR Contact: N/A
	Data Release Frequency: Varies

### **COUNTY RECORDS**

#### ALAMEDA COUNTY:

##### Contaminated Sites

A listing of contaminated sites overseen by the Toxic Release Program (oil and groundwater contamination from chemical releases and spills) and the Leaking Underground Storage Tank Program (soil and ground water contamination from leaking petroleum USTs).

Date of Government Version: 01/22/2014	Source: Alameda County Environmental Health Services
Date Data Arrived at EDR: 01/23/2014	Telephone: 510-567-6700
Date Made Active in Reports: 02/11/2014	Last EDR Contact: 03/31/2014
Number of Days to Update: 19	Next Scheduled EDR Contact: 07/14/2014
	Data Release Frequency: Semi-Annually

##### Underground Tanks

Underground storage tank sites located in Alameda county.

## GOVERNMENT RECORDS SEARCHED / DATA CURRENCY TRACKING

Date of Government Version: 01/22/2014  
Date Data Arrived at EDR: 01/23/2014  
Date Made Active in Reports: 02/12/2014  
Number of Days to Update: 20

Source: Alameda County Environmental Health Services  
Telephone: 510-567-6700  
Last EDR Contact: 03/31/2014  
Next Scheduled EDR Contact: 07/14/2014  
Data Release Frequency: Semi-Annually

### AMADOR COUNTY:

#### CUPA Facility List Cupa Facility List

Date of Government Version: 12/05/2013  
Date Data Arrived at EDR: 12/10/2013  
Date Made Active in Reports: 01/03/2014  
Number of Days to Update: 24

Source: Amador County Environmental Health  
Telephone: 209-223-6439  
Last EDR Contact: 03/24/2014  
Next Scheduled EDR Contact: 06/23/2014  
Data Release Frequency: Varies

### BUTTE COUNTY:

#### CUPA Facility Listing Cupa facility list.

Date of Government Version: 08/01/2013  
Date Data Arrived at EDR: 08/02/2013  
Date Made Active in Reports: 08/22/2013  
Number of Days to Update: 20

Source: Public Health Department  
Telephone: 530-538-7149  
Last EDR Contact: 04/10/2014  
Next Scheduled EDR Contact: 07/28/2014  
Data Release Frequency: No Update Planned

### CALVERAS COUNTY:

#### CUPA Facility Listing Cupa Facility Listing

Date of Government Version: 09/30/2013  
Date Data Arrived at EDR: 10/01/2013  
Date Made Active in Reports: 11/26/2013  
Number of Days to Update: 56

Source: Calveras County Environmental Health  
Telephone: 209-754-6399  
Last EDR Contact: 03/31/2014  
Next Scheduled EDR Contact: 07/14/2014  
Data Release Frequency: Quarterly

### COLUSA COUNTY:

#### CUPA Facility List Cupa facility list.

Date of Government Version: 12/05/2013  
Date Data Arrived at EDR: 12/05/2013  
Date Made Active in Reports: 01/27/2014  
Number of Days to Update: 53

Source: Health & Human Services  
Telephone: 530-458-0396  
Last EDR Contact: 03/13/2014  
Next Scheduled EDR Contact: 05/26/2014  
Data Release Frequency: Varies

### CONTRA COSTA COUNTY:

#### Site List

List includes sites from the underground tank, hazardous waste generator and business plan/2185 programs.

## GOVERNMENT RECORDS SEARCHED / DATA CURRENCY TRACKING

Date of Government Version: 02/24/2014  
Date Data Arrived at EDR: 02/25/2014  
Date Made Active in Reports: 03/18/2014  
Number of Days to Update: 21

Source: Contra Costa Health Services Department  
Telephone: 925-646-2286  
Last EDR Contact: 02/05/2014  
Next Scheduled EDR Contact: 05/19/2014  
Data Release Frequency: Semi-Annually

### DEL NORTE COUNTY:

#### CUPA Facility List Cupa Facility list

Date of Government Version: 01/09/2013  
Date Data Arrived at EDR: 01/10/2013  
Date Made Active in Reports: 02/25/2013  
Number of Days to Update: 46

Source: Del Norte County Environmental Health Division  
Telephone: 707-465-0426  
Last EDR Contact: 11/04/2013  
Next Scheduled EDR Contact: 02/17/2014  
Data Release Frequency: Varies

### EL DORADO COUNTY:

#### CUPA Facility List CUPA facility list.

Date of Government Version: 02/20/2014  
Date Data Arrived at EDR: 02/21/2014  
Date Made Active in Reports: 03/20/2014  
Number of Days to Update: 27

Source: El Dorado County Environmental Management Department  
Telephone: 530-621-6623  
Last EDR Contact: 02/04/2014  
Next Scheduled EDR Contact: 05/19/2014  
Data Release Frequency: Varies

### FRESNO COUNTY:

#### CUPA Resources List

Certified Unified Program Agency. CUPA's are responsible for implementing a unified hazardous materials and hazardous waste management regulatory program. The agency provides oversight of businesses that deal with hazardous materials, operate underground storage tanks or aboveground storage tanks.

Date of Government Version: 12/31/2013  
Date Data Arrived at EDR: 01/14/2014  
Date Made Active in Reports: 02/11/2014  
Number of Days to Update: 28

Source: Dept. of Community Health  
Telephone: 559-445-3271  
Last EDR Contact: 04/14/2014  
Next Scheduled EDR Contact: 07/28/2014  
Data Release Frequency: Semi-Annually

### HUMBOLDT COUNTY:

#### CUPA Facility List CUPA facility list.

Date of Government Version: 12/16/2013  
Date Data Arrived at EDR: 12/17/2013  
Date Made Active in Reports: 01/07/2014  
Number of Days to Update: 21

Source: Humboldt County Environmental Health  
Telephone: N/A  
Last EDR Contact: 02/24/2014  
Next Scheduled EDR Contact: 06/09/2014  
Data Release Frequency: Varies

### IMPERIAL COUNTY:

## GOVERNMENT RECORDS SEARCHED / DATA CURRENCY TRACKING

### CUPA Facility List

Cupa facility list.

Date of Government Version: 01/27/2014

Date Data Arrived at EDR: 01/28/2014

Date Made Active in Reports: 02/11/2014

Number of Days to Update: 14

Source: San Diego Border Field Office

Telephone: 760-339-2777

Last EDR Contact: 01/27/2014

Next Scheduled EDR Contact: 05/12/2014

Data Release Frequency: Varies

### INYO COUNTY:

#### CUPA Facility List

Cupa facility list.

Date of Government Version: 09/10/2013

Date Data Arrived at EDR: 09/11/2013

Date Made Active in Reports: 10/14/2013

Number of Days to Update: 33

Source: Inyo County Environmental Health Services

Telephone: 760-878-0238

Last EDR Contact: 02/24/2014

Next Scheduled EDR Contact: 06/09/2014

Data Release Frequency: Varies

### KERN COUNTY:

#### Underground Storage Tank Sites & Tank Listing

Kern County Sites and Tanks Listing.

Date of Government Version: 08/31/2010

Date Data Arrived at EDR: 09/01/2010

Date Made Active in Reports: 09/30/2010

Number of Days to Update: 29

Source: Kern County Environment Health Services Department

Telephone: 661-862-8700

Last EDR Contact: 02/10/2014

Next Scheduled EDR Contact: 05/26/2014

Data Release Frequency: Quarterly

### KINGS COUNTY:

#### CUPA Facility List

A listing of sites included in the county's Certified Unified Program Agency database. California's Secretary for Environmental Protection established the unified hazardous materials and hazardous waste regulatory program as required by chapter 6.11 of the California Health and Safety Code. The Unified Program consolidates the administration, permits, inspections, and enforcement activities.

Date of Government Version: 02/25/2014

Date Data Arrived at EDR: 02/27/2014

Date Made Active in Reports: 03/20/2014

Number of Days to Update: 21

Source: Kings County Department of Public Health

Telephone: 559-584-1411

Last EDR Contact: 02/24/2014

Next Scheduled EDR Contact: 06/09/2014

Data Release Frequency: Varies

### LAKE COUNTY:

#### CUPA Facility List

Cupa facility list

Date of Government Version: 01/23/2013

Date Data Arrived at EDR: 01/25/2013

Date Made Active in Reports: 02/27/2013

Number of Days to Update: 33

Source: Lake County Environmental Health

Telephone: 707-263-1164

Last EDR Contact: 04/21/2014

Next Scheduled EDR Contact: 08/04/2014

Data Release Frequency: Varies

### LOS ANGELES COUNTY:

## GOVERNMENT RECORDS SEARCHED / DATA CURRENCY TRACKING

### San Gabriel Valley Areas of Concern

San Gabriel Valley areas where VOC contamination is at or above the MCL as designated by region 9 EPA office.

Date of Government Version: 03/30/2009  
Date Data Arrived at EDR: 03/31/2009  
Date Made Active in Reports: 10/23/2009  
Number of Days to Update: 206

Source: EPA Region 9  
Telephone: 415-972-3178  
Last EDR Contact: 03/24/2014  
Next Scheduled EDR Contact: 07/07/2014  
Data Release Frequency: No Update Planned

### HMS: Street Number List

Industrial Waste and Underground Storage Tank Sites.

Date of Government Version: 12/06/2013  
Date Data Arrived at EDR: 01/28/2014  
Date Made Active in Reports: 03/17/2014  
Number of Days to Update: 48

Source: Department of Public Works  
Telephone: 626-458-3517  
Last EDR Contact: 04/02/2014  
Next Scheduled EDR Contact: 07/28/2014  
Data Release Frequency: Semi-Annually

### List of Solid Waste Facilities

Solid Waste Facilities in Los Angeles County.

Date of Government Version: 01/20/2014  
Date Data Arrived at EDR: 01/21/2014  
Date Made Active in Reports: 02/11/2014  
Number of Days to Update: 21

Source: La County Department of Public Works  
Telephone: 818-458-5185  
Last EDR Contact: 04/22/2014  
Next Scheduled EDR Contact: 08/04/2014  
Data Release Frequency: Varies

### City of Los Angeles Landfills

Landfills owned and maintained by the City of Los Angeles.

Date of Government Version: 03/05/2009  
Date Data Arrived at EDR: 03/10/2009  
Date Made Active in Reports: 04/08/2009  
Number of Days to Update: 29

Source: Engineering & Construction Division  
Telephone: 213-473-7869  
Last EDR Contact: 04/17/2014  
Next Scheduled EDR Contact: 08/04/2014  
Data Release Frequency: Varies

### Site Mitigation List

Industrial sites that have had some sort of spill or complaint.

Date of Government Version: 01/07/2014  
Date Data Arrived at EDR: 02/25/2014  
Date Made Active in Reports: 03/25/2014  
Number of Days to Update: 28

Source: Community Health Services  
Telephone: 323-890-7806  
Last EDR Contact: 04/17/2014  
Next Scheduled EDR Contact: 08/04/2014  
Data Release Frequency: Annually

### City of El Segundo Underground Storage Tank

Underground storage tank sites located in El Segundo city.

Date of Government Version: 02/10/2014  
Date Data Arrived at EDR: 02/12/2014  
Date Made Active in Reports: 03/17/2014  
Number of Days to Update: 33

Source: City of El Segundo Fire Department  
Telephone: 310-524-2236  
Last EDR Contact: 04/21/2014  
Next Scheduled EDR Contact: 08/04/2014  
Data Release Frequency: Semi-Annually

### City of Long Beach Underground Storage Tank

Underground storage tank sites located in the city of Long Beach.

Date of Government Version: 02/25/2014  
Date Data Arrived at EDR: 02/27/2014  
Date Made Active in Reports: 04/14/2014  
Number of Days to Update: 46

Source: City of Long Beach Fire Department  
Telephone: 562-570-2563  
Last EDR Contact: 01/30/2014  
Next Scheduled EDR Contact: 05/12/2014  
Data Release Frequency: Annually

## GOVERNMENT RECORDS SEARCHED / DATA CURRENCY TRACKING

### City of Torrance Underground Storage Tank

Underground storage tank sites located in the city of Torrance.

Date of Government Version: 07/15/2013

Date Data Arrived at EDR: 07/18/2013

Date Made Active in Reports: 08/20/2013

Number of Days to Update: 33

Source: City of Torrance Fire Department

Telephone: 310-618-2973

Last EDR Contact: 04/14/2014

Next Scheduled EDR Contact: 07/28/2014

Data Release Frequency: Semi-Annually

### MADERA COUNTY:

#### CUPA Facility List

A listing of sites included in the county's Certified Unified Program Agency database. California's Secretary for Environmental Protection established the unified hazardous materials and hazardous waste regulatory program as required by chapter 6.11 of the California Health and Safety Code. The Unified Program consolidates the administration, permits, inspections, and enforcement activities.

Date of Government Version: 12/09/2013

Date Data Arrived at EDR: 12/10/2013

Date Made Active in Reports: 02/20/2014

Number of Days to Update: 72

Source: Madera County Environmental Health

Telephone: 559-675-7823

Last EDR Contact: 02/24/2014

Next Scheduled EDR Contact: 06/09/2014

Data Release Frequency: Varies

### MARIN COUNTY:

#### Underground Storage Tank Sites

Currently permitted USTs in Marin County.

Date of Government Version: 01/03/2014

Date Data Arrived at EDR: 01/09/2014

Date Made Active in Reports: 02/12/2014

Number of Days to Update: 34

Source: Public Works Department Waste Management

Telephone: 415-499-6647

Last EDR Contact: 04/07/2014

Next Scheduled EDR Contact: 07/21/2014

Data Release Frequency: Semi-Annually

### MERCED COUNTY:

#### CUPA Facility List

CUPA facility list.

Date of Government Version: 03/10/2014

Date Data Arrived at EDR: 03/11/2014

Date Made Active in Reports: 04/10/2014

Number of Days to Update: 30

Source: Merced County Environmental Health

Telephone: 209-381-1094

Last EDR Contact: 03/10/2014

Next Scheduled EDR Contact: 06/09/2014

Data Release Frequency: Varies

### MONO COUNTY:

#### CUPA Facility List

CUPA Facility List

Date of Government Version: 03/03/2014

Date Data Arrived at EDR: 03/04/2014

Date Made Active in Reports: 04/01/2014

Number of Days to Update: 28

Source: Mono County Health Department

Telephone: 760-932-5580

Last EDR Contact: 03/03/2014

Next Scheduled EDR Contact: 06/16/2014

Data Release Frequency: Varies

### MONTEREY COUNTY:

## GOVERNMENT RECORDS SEARCHED / DATA CURRENCY TRACKING

### CUPA Facility Listing

CUPA Program listing from the Environmental Health Division.

Date of Government Version: 01/09/2014  
Date Data Arrived at EDR: 01/10/2014  
Date Made Active in Reports: 02/14/2014  
Number of Days to Update: 35

Source: Monterey County Health Department  
Telephone: 831-796-1297  
Last EDR Contact: 02/24/2014  
Next Scheduled EDR Contact: 06/09/2014  
Data Release Frequency: Varies

### NAPA COUNTY:

#### Sites With Reported Contamination

A listing of leaking underground storage tank sites located in Napa county.

Date of Government Version: 12/05/2011  
Date Data Arrived at EDR: 12/06/2011  
Date Made Active in Reports: 02/07/2012  
Number of Days to Update: 63

Source: Napa County Department of Environmental Management  
Telephone: 707-253-4269  
Last EDR Contact: 03/03/2014  
Next Scheduled EDR Contact: 06/06/2014  
Data Release Frequency: No Update Planned

#### Closed and Operating Underground Storage Tank Sites

Underground storage tank sites located in Napa county.

Date of Government Version: 01/15/2008  
Date Data Arrived at EDR: 01/16/2008  
Date Made Active in Reports: 02/08/2008  
Number of Days to Update: 23

Source: Napa County Department of Environmental Management  
Telephone: 707-253-4269  
Last EDR Contact: 03/03/2014  
Next Scheduled EDR Contact: 06/16/2014  
Data Release Frequency: No Update Planned

### NEVADA COUNTY:

#### CUPA Facility List

CUPA facility list.

Date of Government Version: 11/06/2013  
Date Data Arrived at EDR: 11/07/2013  
Date Made Active in Reports: 12/04/2013  
Number of Days to Update: 27

Source: Community Development Agency  
Telephone: 530-265-1467  
Last EDR Contact: 02/14/2014  
Next Scheduled EDR Contact: 05/19/2014  
Data Release Frequency: Varies

### ORANGE COUNTY:

#### List of Industrial Site Cleanups

Petroleum and non-petroleum spills.

Date of Government Version: 02/01/2014  
Date Data Arrived at EDR: 02/12/2014  
Date Made Active in Reports: 03/17/2014  
Number of Days to Update: 33

Source: Health Care Agency  
Telephone: 714-834-3446  
Last EDR Contact: 02/10/2014  
Next Scheduled EDR Contact: 05/26/2014  
Data Release Frequency: Annually

#### List of Underground Storage Tank Cleanups

Orange County Underground Storage Tank Cleanups (LUST).

Date of Government Version: 02/03/2014  
Date Data Arrived at EDR: 02/13/2014  
Date Made Active in Reports: 03/18/2014  
Number of Days to Update: 33

Source: Health Care Agency  
Telephone: 714-834-3446  
Last EDR Contact: 02/10/2014  
Next Scheduled EDR Contact: 05/26/2014  
Data Release Frequency: Quarterly

## GOVERNMENT RECORDS SEARCHED / DATA CURRENCY TRACKING

### List of Underground Storage Tank Facilities

Orange County Underground Storage Tank Facilities (UST).

Date of Government Version: 02/01/2014  
Date Data Arrived at EDR: 02/12/2014  
Date Made Active in Reports: 03/18/2014  
Number of Days to Update: 34

Source: Health Care Agency  
Telephone: 714-834-3446  
Last EDR Contact: 02/10/2014  
Next Scheduled EDR Contact: 05/26/2014  
Data Release Frequency: Quarterly

### PLACER COUNTY:

#### Master List of Facilities

List includes aboveground tanks, underground tanks and cleanup sites.

Date of Government Version: 03/10/2014  
Date Data Arrived at EDR: 03/11/2014  
Date Made Active in Reports: 04/10/2014  
Number of Days to Update: 30

Source: Placer County Health and Human Services  
Telephone: 530-745-2363  
Last EDR Contact: 03/10/2014  
Next Scheduled EDR Contact: 06/23/2014  
Data Release Frequency: Semi-Annually

### RIVERSIDE COUNTY:

#### Listing of Underground Tank Cleanup Sites

Riverside County Underground Storage Tank Cleanup Sites (LUST).

Date of Government Version: 01/14/2014  
Date Data Arrived at EDR: 01/15/2014  
Date Made Active in Reports: 02/11/2014  
Number of Days to Update: 27

Source: Department of Environmental Health  
Telephone: 951-358-5055  
Last EDR Contact: 03/02/2014  
Next Scheduled EDR Contact: 07/07/2014  
Data Release Frequency: Quarterly

#### Underground Storage Tank Tank List

Underground storage tank sites located in Riverside county.

Date of Government Version: 01/14/2014  
Date Data Arrived at EDR: 01/15/2014  
Date Made Active in Reports: 02/12/2014  
Number of Days to Update: 28

Source: Department of Environmental Health  
Telephone: 951-358-5055  
Last EDR Contact: 03/24/2014  
Next Scheduled EDR Contact: 07/07/2014  
Data Release Frequency: Quarterly

### SACRAMENTO COUNTY:

#### Toxic Site Clean-Up List

List of sites where unauthorized releases of potentially hazardous materials have occurred.

Date of Government Version: 11/21/2013  
Date Data Arrived at EDR: 01/09/2014  
Date Made Active in Reports: 02/11/2014  
Number of Days to Update: 33

Source: Sacramento County Environmental Management  
Telephone: 916-875-8406  
Last EDR Contact: 04/04/2014  
Next Scheduled EDR Contact: 07/21/2014  
Data Release Frequency: Quarterly

#### Master Hazardous Materials Facility List

Any business that has hazardous materials on site - hazardous material storage sites, underground storage tanks, waste generators.

Date of Government Version: 11/21/2013  
Date Data Arrived at EDR: 01/09/2014  
Date Made Active in Reports: 02/11/2014  
Number of Days to Update: 33

Source: Sacramento County Environmental Management  
Telephone: 916-875-8406  
Last EDR Contact: 04/04/2014  
Next Scheduled EDR Contact: 07/21/2014  
Data Release Frequency: Quarterly

### SAN BERNARDINO COUNTY:

## GOVERNMENT RECORDS SEARCHED / DATA CURRENCY TRACKING

### Hazardous Material Permits

This listing includes underground storage tanks, medical waste handlers/generators, hazardous materials handlers, hazardous waste generators, and waste oil generators/handlers.

Date of Government Version: 11/26/2013  
Date Data Arrived at EDR: 11/27/2013  
Date Made Active in Reports: 12/31/2013  
Number of Days to Update: 34

Source: San Bernardino County Fire Department Hazardous Materials Division  
Telephone: 909-387-3041  
Last EDR Contact: 02/10/2014  
Next Scheduled EDR Contact: 05/26/2014  
Data Release Frequency: Quarterly

### SAN DIEGO COUNTY:

#### Hazardous Materials Management Division Database

The database includes: HE58 - This report contains the business name, site address, business phone number, establishment 'H' permit number, type of permit, and the business status. HE17 - In addition to providing the same information provided in the HE58 listing, HE17 provides inspection dates, violations received by the establishment, hazardous waste generated, the quantity, method of storage, treatment/disposal of waste and the hauler, and information on underground storage tanks. Unauthorized Release List - Includes a summary of environmental contamination cases in San Diego County (underground tank cases, non-tank cases, groundwater contamination, and soil contamination are included.)

Date of Government Version: 09/23/2013  
Date Data Arrived at EDR: 09/24/2013  
Date Made Active in Reports: 10/17/2013  
Number of Days to Update: 23

Source: Hazardous Materials Management Division  
Telephone: 619-338-2268  
Last EDR Contact: 03/10/2014  
Next Scheduled EDR Contact: 06/23/2014  
Data Release Frequency: Quarterly

#### Solid Waste Facilities

San Diego County Solid Waste Facilities.

Date of Government Version: 10/31/2013  
Date Data Arrived at EDR: 11/19/2013  
Date Made Active in Reports: 12/31/2013  
Number of Days to Update: 42

Source: Department of Health Services  
Telephone: 619-338-2209  
Last EDR Contact: 02/14/2014  
Next Scheduled EDR Contact: 05/12/2014  
Data Release Frequency: Varies

#### Environmental Case Listing

The listing contains all underground tank release cases and projects pertaining to properties contaminated with hazardous substances that are actively under review by the Site Assessment and Mitigation Program.

Date of Government Version: 03/23/2010  
Date Data Arrived at EDR: 06/15/2010  
Date Made Active in Reports: 07/09/2010  
Number of Days to Update: 24

Source: San Diego County Department of Environmental Health  
Telephone: 619-338-2371  
Last EDR Contact: 03/10/2014  
Next Scheduled EDR Contact: 06/23/2014  
Data Release Frequency: No Update Planned

### SAN FRANCISCO COUNTY:

#### Local Oversight Facilities

A listing of leaking underground storage tank sites located in San Francisco county.

Date of Government Version: 09/19/2008  
Date Data Arrived at EDR: 09/19/2008  
Date Made Active in Reports: 09/29/2008  
Number of Days to Update: 10

Source: Department Of Public Health San Francisco County  
Telephone: 415-252-3920  
Last EDR Contact: 02/10/2014  
Next Scheduled EDR Contact: 05/26/2014  
Data Release Frequency: Quarterly

## GOVERNMENT RECORDS SEARCHED / DATA CURRENCY TRACKING

### Underground Storage Tank Information

Underground storage tank sites located in San Francisco county.

Date of Government Version: 11/29/2010

Date Data Arrived at EDR: 03/10/2011

Date Made Active in Reports: 03/15/2011

Number of Days to Update: 5

Source: Department of Public Health

Telephone: 415-252-3920

Last EDR Contact: 02/10/2014

Next Scheduled EDR Contact: 05/26/2014

Data Release Frequency: Quarterly

### SAN JOAQUIN COUNTY:

#### San Joaquin Co. UST

A listing of underground storage tank locations in San Joaquin county.

Date of Government Version: 12/18/2013

Date Data Arrived at EDR: 12/19/2013

Date Made Active in Reports: 01/08/2014

Number of Days to Update: 20

Source: Environmental Health Department

Telephone: N/A

Last EDR Contact: 04/07/2014

Next Scheduled EDR Contact: 07/07/2014

Data Release Frequency: Semi-Annually

### SAN LUIS OBISPO COUNTY:

#### CUPA Facility List

Cupa Facility List.

Date of Government Version: 02/24/2014

Date Data Arrived at EDR: 02/26/2014

Date Made Active in Reports: 03/26/2014

Number of Days to Update: 28

Source: San Luis Obispo County Public Health Department

Telephone: 805-781-5596

Last EDR Contact: 02/24/2014

Next Scheduled EDR Contact: 06/09/2014

Data Release Frequency: Varies

### SAN MATEO COUNTY:

#### Business Inventory

List includes Hazardous Materials Business Plan, hazardous waste generators, and underground storage tanks.

Date of Government Version: 01/13/2014

Date Data Arrived at EDR: 01/14/2014

Date Made Active in Reports: 02/11/2014

Number of Days to Update: 28

Source: San Mateo County Environmental Health Services Division

Telephone: 650-363-1921

Last EDR Contact: 03/17/2014

Next Scheduled EDR Contact: 06/30/2014

Data Release Frequency: Annually

#### Fuel Leak List

A listing of leaking underground storage tank sites located in San Mateo county.

Date of Government Version: 12/12/2013

Date Data Arrived at EDR: 12/17/2013

Date Made Active in Reports: 01/07/2014

Number of Days to Update: 21

Source: San Mateo County Environmental Health Services Division

Telephone: 650-363-1921

Last EDR Contact: 03/17/2014

Next Scheduled EDR Contact: 06/30/2014

Data Release Frequency: Semi-Annually

### SANTA BARBARA COUNTY:

#### CUPA Facility Listing

CUPA Program Listing from the Environmental Health Services division.

## GOVERNMENT RECORDS SEARCHED / DATA CURRENCY TRACKING

Date of Government Version: 09/08/2011  
Date Data Arrived at EDR: 09/09/2011  
Date Made Active in Reports: 10/07/2011  
Number of Days to Update: 28

Source: Santa Barbara County Public Health Department  
Telephone: 805-686-8167  
Last EDR Contact: 02/24/2014  
Next Scheduled EDR Contact: 06/09/2014  
Data Release Frequency: Varies

### SANTA CLARA COUNTY:

#### Cupa Facility List

Cupa facility list

Date of Government Version: 03/04/2014  
Date Data Arrived at EDR: 03/06/2014  
Date Made Active in Reports: 03/20/2014  
Number of Days to Update: 14

Source: Department of Environmental Health  
Telephone: 408-918-1973  
Last EDR Contact: 03/03/2014  
Next Scheduled EDR Contact: 06/16/2014  
Data Release Frequency: Varies

#### HIST LUST - Fuel Leak Site Activity Report

A listing of open and closed leaking underground storage tanks. This listing is no longer updated by the county. Leaking underground storage tanks are now handled by the Department of Environmental Health.

Date of Government Version: 03/29/2005  
Date Data Arrived at EDR: 03/30/2005  
Date Made Active in Reports: 04/21/2005  
Number of Days to Update: 22

Source: Santa Clara Valley Water District  
Telephone: 408-265-2600  
Last EDR Contact: 03/23/2009  
Next Scheduled EDR Contact: 06/22/2009  
Data Release Frequency: No Update Planned

#### LOP Listing

A listing of leaking underground storage tanks located in Santa Clara county.

Date of Government Version: 03/03/2014  
Date Data Arrived at EDR: 03/05/2014  
Date Made Active in Reports: 03/18/2014  
Number of Days to Update: 13

Source: Department of Environmental Health  
Telephone: 408-918-3417  
Last EDR Contact: 03/03/2014  
Next Scheduled EDR Contact: 06/16/2014  
Data Release Frequency: Annually

#### Hazardous Material Facilities

Hazardous material facilities, including underground storage tank sites.

Date of Government Version: 02/07/2014  
Date Data Arrived at EDR: 02/11/2014  
Date Made Active in Reports: 03/17/2014  
Number of Days to Update: 34

Source: City of San Jose Fire Department  
Telephone: 408-535-7694  
Last EDR Contact: 02/10/2014  
Next Scheduled EDR Contact: 05/26/2014  
Data Release Frequency: Annually

### SANTA CRUZ COUNTY:

#### CUPA Facility List

CUPA facility listing.

Date of Government Version: 02/24/2014  
Date Data Arrived at EDR: 02/25/2014  
Date Made Active in Reports: 03/20/2014  
Number of Days to Update: 23

Source: Santa Cruz County Environmental Health  
Telephone: 831-464-2761  
Last EDR Contact: 02/24/2014  
Next Scheduled EDR Contact: 06/09/2014  
Data Release Frequency: Varies

### SHASTA COUNTY:

## GOVERNMENT RECORDS SEARCHED / DATA CURRENCY TRACKING

### CUPA Facility List

#### Cupa Facility List.

Date of Government Version: 12/03/2013  
Date Data Arrived at EDR: 12/04/2013  
Date Made Active in Reports: 01/02/2014  
Number of Days to Update: 29

Source: Shasta County Department of Resource Management  
Telephone: 530-225-5789  
Last EDR Contact: 02/24/2014  
Next Scheduled EDR Contact: 06/09/2014  
Data Release Frequency: Varies

### SOLANO COUNTY:

#### Leaking Underground Storage Tanks

A listing of leaking underground storage tank sites located in Solano county.

Date of Government Version: 12/16/2013  
Date Data Arrived at EDR: 12/18/2013  
Date Made Active in Reports: 01/08/2014  
Number of Days to Update: 21

Source: Solano County Department of Environmental Management  
Telephone: 707-784-6770  
Last EDR Contact: 03/17/2014  
Next Scheduled EDR Contact: 06/30/2014  
Data Release Frequency: Quarterly

#### Underground Storage Tanks

Underground storage tank sites located in Solano county.

Date of Government Version: 12/16/2013  
Date Data Arrived at EDR: 12/19/2013  
Date Made Active in Reports: 01/08/2014  
Number of Days to Update: 20

Source: Solano County Department of Environmental Management  
Telephone: 707-784-6770  
Last EDR Contact: 03/17/2014  
Next Scheduled EDR Contact: 06/30/2014  
Data Release Frequency: Quarterly

### SONOMA COUNTY:

#### Cupa Facility List

#### Cupa Facility list

Date of Government Version: 12/31/2013  
Date Data Arrived at EDR: 01/02/2014  
Date Made Active in Reports: 02/11/2014  
Number of Days to Update: 40

Source: County of Sonoma Fire & Emergency Services Department  
Telephone: 707-565-1174  
Last EDR Contact: 03/31/2014  
Next Scheduled EDR Contact: 07/14/2014  
Data Release Frequency: Varies

#### Leaking Underground Storage Tank Sites

A listing of leaking underground storage tank sites located in Sonoma county.

Date of Government Version: 01/03/2014  
Date Data Arrived at EDR: 01/03/2014  
Date Made Active in Reports: 02/11/2014  
Number of Days to Update: 39

Source: Department of Health Services  
Telephone: 707-565-6565  
Last EDR Contact: 03/31/2014  
Next Scheduled EDR Contact: 07/14/2014  
Data Release Frequency: Quarterly

### SUTTER COUNTY:

#### Underground Storage Tanks

Underground storage tank sites located in Sutter county.

Date of Government Version: 12/10/2013  
Date Data Arrived at EDR: 12/11/2013  
Date Made Active in Reports: 01/04/2014  
Number of Days to Update: 24

Source: Sutter County Department of Agriculture  
Telephone: 530-822-7500  
Last EDR Contact: 03/24/2014  
Next Scheduled EDR Contact: 06/23/2014  
Data Release Frequency: Semi-Annually

### TUOLUMNE COUNTY:

## GOVERNMENT RECORDS SEARCHED / DATA CURRENCY TRACKING

### CUPA Facility List

Cupa facility list

Date of Government Version: 01/27/2014  
Date Data Arrived at EDR: 01/28/2014  
Date Made Active in Reports: 03/17/2014  
Number of Days to Update: 48

Source: Division of Environmental Health  
Telephone: 209-533-5633  
Last EDR Contact: 01/27/2014  
Next Scheduled EDR Contact: 05/12/2014  
Data Release Frequency: Varies

### VENTURA COUNTY:

#### Business Plan, Hazardous Waste Producers, and Operating Underground Tanks

The BWT list indicates by site address whether the Environmental Health Division has Business Plan (B), Waste Producer (W), and/or Underground Tank (T) information.

Date of Government Version: 01/28/2014  
Date Data Arrived at EDR: 02/25/2014  
Date Made Active in Reports: 03/20/2014  
Number of Days to Update: 23

Source: Ventura County Environmental Health Division  
Telephone: 805-654-2813  
Last EDR Contact: 02/18/2014  
Next Scheduled EDR Contact: 06/02/2014  
Data Release Frequency: Quarterly

#### Inventory of Illegal Abandoned and Inactive Sites

Ventura County Inventory of Closed, Illegal Abandoned, and Inactive Sites.

Date of Government Version: 12/01/2011  
Date Data Arrived at EDR: 12/01/2011  
Date Made Active in Reports: 01/19/2012  
Number of Days to Update: 49

Source: Environmental Health Division  
Telephone: 805-654-2813  
Last EDR Contact: 04/04/2014  
Next Scheduled EDR Contact: 07/21/2014  
Data Release Frequency: Annually

#### Listing of Underground Tank Cleanup Sites

Ventura County Underground Storage Tank Cleanup Sites (LUST).

Date of Government Version: 05/29/2008  
Date Data Arrived at EDR: 06/24/2008  
Date Made Active in Reports: 07/31/2008  
Number of Days to Update: 37

Source: Environmental Health Division  
Telephone: 805-654-2813  
Last EDR Contact: 02/17/2014  
Next Scheduled EDR Contact: 06/02/2014  
Data Release Frequency: Quarterly

#### Medical Waste Program List

To protect public health and safety and the environment from potential exposure to disease causing agents, the Environmental Health Division Medical Waste Program regulates the generation, handling, storage, treatment and disposal of medical waste throughout the County.

Date of Government Version: 10/02/2013  
Date Data Arrived at EDR: 10/30/2013  
Date Made Active in Reports: 11/27/2013  
Number of Days to Update: 28

Source: Ventura County Resource Management Agency  
Telephone: 805-654-2813  
Last EDR Contact: 03/21/2014  
Next Scheduled EDR Contact: 05/12/2014  
Data Release Frequency: Quarterly

#### Underground Tank Closed Sites List

Ventura County Operating Underground Storage Tank Sites (UST)/Underground Tank Closed Sites List.

Date of Government Version: 11/26/2013  
Date Data Arrived at EDR: 12/18/2013  
Date Made Active in Reports: 01/08/2014  
Number of Days to Update: 21

Source: Environmental Health Division  
Telephone: 805-654-2813  
Last EDR Contact: 03/17/2014  
Next Scheduled EDR Contact: 06/30/2014  
Data Release Frequency: Quarterly

### YOLO COUNTY:

## GOVERNMENT RECORDS SEARCHED / DATA CURRENCY TRACKING

Underground Storage Tank Comprehensive Facility Report  
Underground storage tank sites located in Yolo county.

Date of Government Version: 12/18/2013  
Date Data Arrived at EDR: 12/24/2013  
Date Made Active in Reports: 01/08/2014  
Number of Days to Update: 15

Source: Yolo County Department of Health  
Telephone: 530-666-8646  
Last EDR Contact: 03/24/2014  
Next Scheduled EDR Contact: 07/07/2014  
Data Release Frequency: Annually

YUBA COUNTY:

CUPA Facility List  
CUPA facility listing for Yuba County.

Date of Government Version: 02/11/2014  
Date Data Arrived at EDR: 02/13/2014  
Date Made Active in Reports: 03/17/2014  
Number of Days to Update: 32

Source: Yuba County Environmental Health Department  
Telephone: 530-749-7523  
Last EDR Contact: 12/06/2013  
Next Scheduled EDR Contact: 02/17/2014  
Data Release Frequency: Varies

### **OTHER DATABASE(S)**

Depending on the geographic area covered by this report, the data provided in these specialty databases may or may not be complete. For example, the existence of wetlands information data in a specific report does not mean that all wetlands in the area covered by the report are included. Moreover, the absence of any reported wetlands information does not necessarily mean that wetlands do not exist in the area covered by the report.

CT MANIFEST: Hazardous Waste Manifest Data

Facility and manifest data. Manifest is a document that lists and tracks hazardous waste from the generator through transporters to a tsd facility.

Date of Government Version: 07/30/2013  
Date Data Arrived at EDR: 08/19/2013  
Date Made Active in Reports: 10/03/2013  
Number of Days to Update: 45

Source: Department of Energy & Environmental Protection  
Telephone: 860-424-3375  
Last EDR Contact: 02/21/2014  
Next Scheduled EDR Contact: 06/02/2014  
Data Release Frequency: Annually

NJ MANIFEST: Manifest Information

Hazardous waste manifest information.

Date of Government Version: 12/31/2011  
Date Data Arrived at EDR: 07/19/2012  
Date Made Active in Reports: 08/28/2012  
Number of Days to Update: 40

Source: Department of Environmental Protection  
Telephone: N/A  
Last EDR Contact: 04/18/2014  
Next Scheduled EDR Contact: 07/28/2014  
Data Release Frequency: Annually

NY MANIFEST: Facility and Manifest Data

Manifest is a document that lists and tracks hazardous waste from the generator through transporters to a TSD facility.

Date of Government Version: 12/31/2013  
Date Data Arrived at EDR: 02/07/2014  
Date Made Active in Reports: 03/31/2014  
Number of Days to Update: 52

Source: Department of Environmental Conservation  
Telephone: 518-402-8651  
Last EDR Contact: 03/12/2014  
Next Scheduled EDR Contact: 05/19/2014  
Data Release Frequency: Annually

## GOVERNMENT RECORDS SEARCHED / DATA CURRENCY TRACKING

### PA MANIFEST: Manifest Information

Hazardous waste manifest information.

Date of Government Version: 12/31/2012  
Date Data Arrived at EDR: 07/24/2013  
Date Made Active in Reports: 08/19/2013  
Number of Days to Update: 26

Source: Department of Environmental Protection  
Telephone: 717-783-8990  
Last EDR Contact: 04/21/2014  
Next Scheduled EDR Contact: 08/04/2014  
Data Release Frequency: Annually

### RI MANIFEST: Manifest information

Hazardous waste manifest information

Date of Government Version: 12/31/2012  
Date Data Arrived at EDR: 06/21/2013  
Date Made Active in Reports: 08/05/2013  
Number of Days to Update: 45

Source: Department of Environmental Management  
Telephone: 401-222-2797  
Last EDR Contact: 02/24/2014  
Next Scheduled EDR Contact: 06/09/2014  
Data Release Frequency: Annually

### WI MANIFEST: Manifest Information

Hazardous waste manifest information.

Date of Government Version: 12/31/2012  
Date Data Arrived at EDR: 08/09/2013  
Date Made Active in Reports: 09/27/2013  
Number of Days to Update: 49

Source: Department of Natural Resources  
Telephone: N/A  
Last EDR Contact: 03/17/2014  
Next Scheduled EDR Contact: 06/30/2014  
Data Release Frequency: Annually

Oil/Gas Pipelines: This data was obtained by EDR from the USGS in 1994. It is referred to by USGS as GeoData Digital Line Graphs from 1:100,000-Scale Maps. It was extracted from the transportation category including some oil, but primarily gas pipelines.

### Electric Power Transmission Line Data

Source: Rextag Strategies Corp.

Telephone: (281) 769-2247

U.S. Electric Transmission and Power Plants Systems Digital GIS Data

Sensitive Receptors: There are individuals deemed sensitive receptors due to their fragile immune systems and special sensitivity to environmental discharges. These sensitive receptors typically include the elderly, the sick, and children. While the location of all sensitive receptors cannot be determined, EDR indicates those buildings and facilities - schools, daycares, hospitals, medical centers, and nursing homes - where individuals who are sensitive receptors are likely to be located.

### AHA Hospitals:

Source: American Hospital Association, Inc.

Telephone: 312-280-5991

The database includes a listing of hospitals based on the American Hospital Association's annual survey of hospitals.

### Medical Centers: Provider of Services Listing

Source: Centers for Medicare & Medicaid Services

Telephone: 410-786-3000

A listing of hospitals with Medicare provider number, produced by Centers of Medicare & Medicaid Services, a federal agency within the U.S. Department of Health and Human Services.

### Nursing Homes

Source: National Institutes of Health

Telephone: 301-594-6248

Information on Medicare and Medicaid certified nursing homes in the United States.

### Public Schools

Source: National Center for Education Statistics

Telephone: 202-502-7300

The National Center for Education Statistics' primary database on elementary and secondary public education in the United States. It is a comprehensive, annual, national statistical database of all public elementary and secondary schools and school districts, which contains data that are comparable across all states.

### Private Schools

Source: National Center for Education Statistics

Telephone: 202-502-7300

The National Center for Education Statistics' primary database on private school locations in the United States.

## GOVERNMENT RECORDS SEARCHED / DATA CURRENCY TRACKING

Daycare Centers: Licensed Facilities  
Source: Department of Social Services  
Telephone: 916-657-4041

Flood Zone Data: This data, available in select counties across the country, was obtained by EDR in 2003 & 2011 from the Federal Emergency Management Agency (FEMA). Data depicts 100-year and 500-year flood zones as defined by FEMA.

NWI: National Wetlands Inventory. This data, available in select counties across the country, was obtained by EDR in 2002, 2005 and 2010 from the U.S. Fish and Wildlife Service.

Scanned Digital USGS 7.5' Topographic Map (DRG)

Source: United States Geologic Survey

A digital raster graphic (DRG) is a scanned image of a U.S. Geological Survey topographic map. The map images are made by scanning published paper maps on high-resolution scanners. The raster image is georeferenced and fit to the Universal Transverse Mercator (UTM) projection.

### **STREET AND ADDRESS INFORMATION**

© 2010 Tele Atlas North America, Inc. All rights reserved. This material is proprietary and the subject of copyright protection and other intellectual property rights owned by or licensed to Tele Atlas North America, Inc. The use of this material is subject to the terms of a license agreement. You will be held liable for any unauthorized copying or disclosure of this material.

## **GEOCHECK<sup>®</sup> - PHYSICAL SETTING SOURCE ADDENDUM**

### **TARGET PROPERTY ADDRESS**

SITE 3  
SOUTH RIVER ROAD  
WEST SACRAMENTO, CA 95691

### **TARGET PROPERTY COORDINATES**

Latitude (North):	38.5635 - 38° 33' 48.60"
Longitude (West):	121.5228 - 121° 31' 22.08"
Universal Transverse Mercator:	Zone 10
UTM X (Meters):	628702.0
UTM Y (Meters):	4269167.0
Elevation:	36 ft. above sea level

### **USGS TOPOGRAPHIC MAP**

Target Property Map:	38121-E5 SACRAMENTO WEST, CA
Most Recent Revision:	1980

EDR's GeoCheck Physical Setting Source Addendum is provided to assist the environmental professional in forming an opinion about the impact of potential contaminant migration.

Assessment of the impact of contaminant migration generally has two principal investigative components:

1. Groundwater flow direction, and
2. Groundwater flow velocity.

Groundwater flow direction may be impacted by surface topography, hydrology, hydrogeology, characteristics of the soil, and nearby wells. Groundwater flow velocity is generally impacted by the nature of the geologic strata.

## GEOCHECK® - PHYSICAL SETTING SOURCE SUMMARY

### GROUNDWATER FLOW DIRECTION INFORMATION

Groundwater flow direction for a particular site is best determined by a qualified environmental professional using site-specific well data. If such data is not reasonably ascertainable, it may be necessary to rely on other sources of information, such as surface topographic information, hydrologic information, hydrogeologic data collected on nearby properties, and regional groundwater flow information (from deep aquifers).

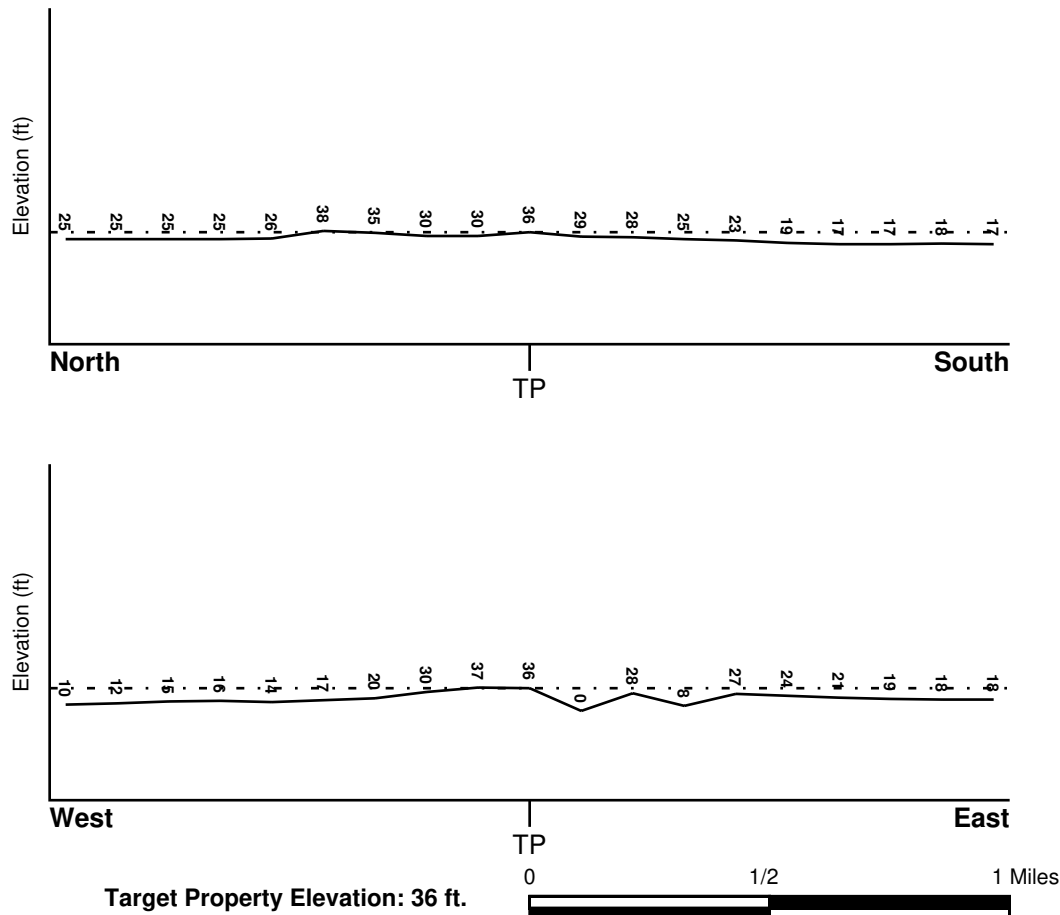
### TOPOGRAPHIC INFORMATION

Surface topography may be indicative of the direction of surficial groundwater flow. This information can be used to assist the environmental professional in forming an opinion about the impact of nearby contaminated properties or, should contamination exist on the target property, what downgradient sites might be impacted.

### TARGET PROPERTY TOPOGRAPHY

General Topographic Gradient: General ESE

### SURROUNDING TOPOGRAPHY: ELEVATION PROFILES



Source: Topography has been determined from the USGS 7.5' Digital Elevation Model and should be evaluated on a relative (not an absolute) basis. Relative elevation information between sites of close proximity should be field verified.

## GEOCHECK® - PHYSICAL SETTING SOURCE SUMMARY

### HYDROLOGIC INFORMATION

Surface water can act as a hydrologic barrier to groundwater flow. Such hydrologic information can be used to assist the environmental professional in forming an opinion about the impact of nearby contaminated properties or, should contamination exist on the target property, what downgradient sites might be impacted.

Refer to the Physical Setting Source Map following this summary for hydrologic information (major waterways and bodies of water).

### FEMA FLOOD ZONE

Target Property County  
YOLO, CA

FEMA Flood  
Electronic Data  
YES - refer to the Overview Map and Detail Map

Flood Plain Panel at Target Property: 06113C - FEMA DFIRM Flood data

Additional Panels in search area: 0602660025E - FEMA Q3 Flood data

### NATIONAL WETLAND INVENTORY

NWI Quad at Target Property  
SACRAMENTO WEST

NWI Electronic  
Data Coverage  
YES - refer to the Overview Map and Detail Map

### HYDROGEOLOGIC INFORMATION

Hydrogeologic information obtained by installation of wells on a specific site can often be an indicator of groundwater flow direction in the immediate area. Such hydrogeologic information can be used to assist the environmental professional in forming an opinion about the impact of nearby contaminated properties or, should contamination exist on the target property, what downgradient sites might be impacted.

#### *Site-Specific Hydrogeological Data\*:*

Search Radius: 1.25 miles  
Status: Not found

### AQUIFLOW®

Search Radius: 1.000 Mile.

EDR has developed the AQUIFLOW Information System to provide data on the general direction of groundwater flow at specific points. EDR has reviewed reports submitted by environmental professionals to regulatory authorities at select sites and has extracted the date of the report, groundwater flow direction as determined hydrogeologically, and the depth to water table.

<u>MAP ID</u>	<u>LOCATION FROM TP</u>	<u>GENERAL DIRECTION GROUNDWATER FLOW</u>
Not Reported		

## **GEOCHECK® - PHYSICAL SETTING SOURCE SUMMARY**

### **GROUNDWATER FLOW VELOCITY INFORMATION**

Groundwater flow velocity information for a particular site is best determined by a qualified environmental professional using site specific geologic and soil strata data. If such data are not reasonably ascertainable, it may be necessary to rely on other sources of information, including geologic age identification, rock stratigraphic unit and soil characteristics data collected on nearby properties and regional soil information. In general, contaminant plumes move more quickly through sandy-gravelly types of soils than silty-clayey types of soils.

### **GEOLOGIC INFORMATION IN GENERAL AREA OF TARGET PROPERTY**

Geologic information can be used by the environmental professional in forming an opinion about the relative speed at which contaminant migration may be occurring.

#### **ROCK STRATIGRAPHIC UNIT**

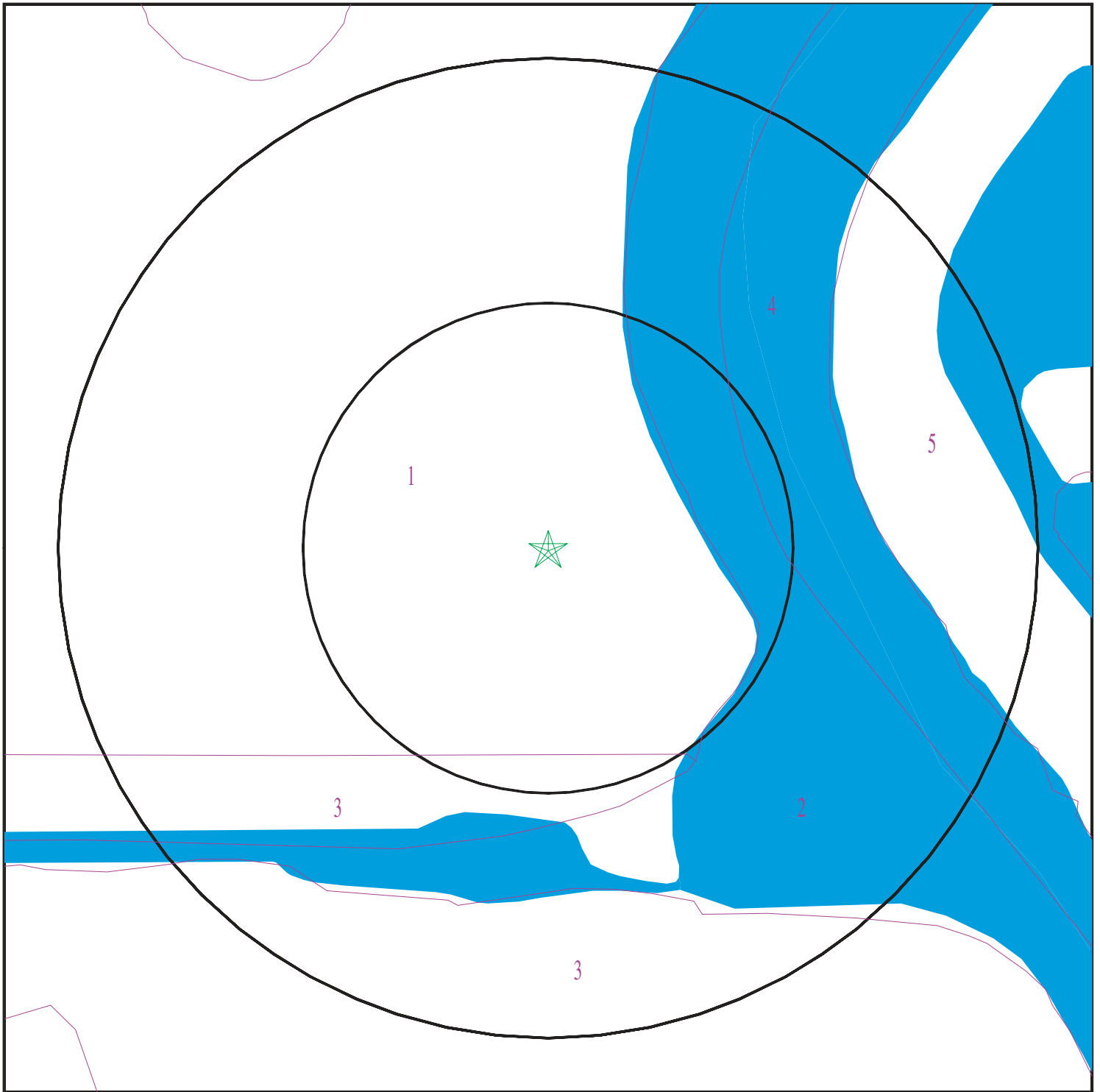
Era:	Cenozoic
System:	Quaternary
Series:	Quaternary
Code:	Q (decoded above as Era, System & Series)

#### **GEOLOGIC AGE IDENTIFICATION**

Category: Stratified Sequence

Geologic Age and Rock Stratigraphic Unit Source: P.G. Schruben, R.E. Arndt and W.J. Bawiec, Geology of the Conterminous U.S. at 1:2,500,000 Scale - a digital representation of the 1974 P.B. King and H.M. Beikman Map, USGS Digital Data Series DDS - 11 (1994).

# SSURGO SOIL MAP - 3923086.2s



- ★ Target Property
- SSURGO Soil
- Water



SITE NAME: Site 3  
ADDRESS: South River Road  
West Sacramento CA 95691  
LAT/LONG: 38.5635 / 121.5228

CLIENT: SCS Engineers  
CONTACT: Paul Wisniewski  
INQUIRY #: 3923086.2s  
DATE: April 24, 2014 5:49 pm

## GEOCHECK® - PHYSICAL SETTING SOURCE SUMMARY

### DOMINANT SOIL COMPOSITION IN GENERAL AREA OF TARGET PROPERTY

The U.S. Department of Agriculture's (USDA) Soil Conservation Service (SCS) leads the National Cooperative Soil Survey (NCSS) and is responsible for collecting, storing, maintaining and distributing soil survey information for privately owned lands in the United States. A soil map in a soil survey is a representation of soil patterns in a landscape. The following information is based on Soil Conservation Service SSURGO data.

#### Soil Map ID: 1

Soil Component Name: Lang

Soil Surface Texture: sandy loam

Hydrologic Group: Class C - Slow infiltration rates. Soils with layers impeding downward movement of water, or soils with moderately fine or fine textures.

Soil Drainage Class: Somewhat poorly drained

Hydric Status: Partially hydric

Corrosion Potential - Uncoated Steel: Moderate

Depth to Bedrock Min: > 0 inches

Depth to Watertable Min: > 91 inches

Soil Layer Information							
Layer	Boundary		Soil Texture Class	Classification		Saturated hydraulic conductivity micro m/sec	Soil Reaction (pH)
	Upper	Lower		AASHTO Group	Unified Soil		
1	0 inches	5 inches	sandy loam	Granular materials (35 pct. or less passing No. 200), Silty, or Clayey Gravel and Sand.	COARSE-GRAINED SOILS, Sands, Sands with fines, Silty Sand.	Max: 42 Min: 14	Max: 6.5 Min: 5.1
2	5 inches	46 inches	stratified sand to loamy fine sand	Granular materials (35 pct. or less passing No. 200), Silty, or Clayey Gravel and Sand.	COARSE-GRAINED SOILS, Sands, Sands with fines, Silty Sand.	Max: 141 Min: 42	Max: 7.3 Min: 6.1
3	46 inches	85 inches	stratified sand to silt loam	Silt-Clay Materials (more than 35 pct. passing No. 200), Silty Soils.	COARSE-GRAINED SOILS, Sands, Sands with fines, Silty Sand.	Max: 42 Min: 14	Max: 7.3 Min: 6.1

## GEOCHECK® - PHYSICAL SETTING SOURCE SUMMARY

### Soil Map ID: 2

Soil Component Name: Water

Soil Surface Texture: sandy loam

Hydrologic Group: Class C - Slow infiltration rates. Soils with layers impeding downward movement of water, or soils with moderately fine or fine textures.

Soil Drainage Class:  
Hydric Status: Not hydric

Corrosion Potential - Uncoated Steel: Not Reported

Depth to Bedrock Min: > 0 inches

Depth to Watertable Min: > 0 inches

No Layer Information available.

### Soil Map ID: 3

Soil Component Name: Made land

Soil Surface Texture:  
Hydrologic Group: Class C - Slow infiltration rates. Soils with layers impeding downward movement of water, or soils with moderately fine or fine textures.

Soil Drainage Class: Well drained

Hydric Status: Partially hydric

Corrosion Potential - Uncoated Steel: Not Reported

Depth to Bedrock Min: > 0 inches

Depth to Watertable Min: > 0 inches

Soil Layer Information							
Layer	Boundary		Soil Texture Class	Classification		Saturated hydraulic conductivity micro m/sec	Soil Reaction (pH)
	Upper	Lower		AASHTO Group	Unified Soil		
1	0 inches	59 inches		Not reported	Not reported	Max: Min:	Max: Min:

## GEOCHECK® - PHYSICAL SETTING SOURCE SUMMARY

### Soil Map ID: 4

Soil Component Name: Water

Soil Surface Texture:  
Hydrologic Group: Class C - Slow infiltration rates. Soils with layers impeding downward movement of water, or soils with moderately fine or fine textures.

Soil Drainage Class:  
Hydric Status: Not hydric

Corrosion Potential - Uncoated Steel: Not Reported

Depth to Bedrock Min: > 0 inches

Depth to Watertable Min: > 0 inches

No Layer Information available.

### Soil Map ID: 5

Soil Component Name: COLUMBIA

Soil Surface Texture: sandy loam

Hydrologic Group: Class A - High infiltration rates. Soils are deep, well drained to excessively drained sands and gravels.

Soil Drainage Class: Somewhat poorly drained

Hydric Status: Partially hydric

Corrosion Potential - Uncoated Steel: Moderate

Depth to Bedrock Min: > 0 inches

Depth to Watertable Min: > 0 inches

Soil Layer Information							
Layer	Boundary		Soil Texture Class	Classification		Saturated hydraulic conductivity micro m/sec	Soil Reaction (pH)
	Upper	Lower		AASHTO Group	Unified Soil		
1	0 inches	11 inches	sandy loam	Granular materials (35 pct. or less passing No. 200), Silty, or Clayey Gravel and Sand.	COARSE-GRAINED SOILS, Sands, Sands with fines, Clayey sand. COARSE-GRAINED SOILS, Sands, Sands with fines, Silty Sand.	Max: 42 Min: 14	Max: 7.8 Min: 6.1

## GEOCHECK® - PHYSICAL SETTING SOURCE SUMMARY

Soil Layer Information							
Layer	Boundary		Soil Texture Class	Classification		Saturated hydraulic conductivity micro m/sec	Soil Reaction (pH)
	Upper	Lower		AASHTO Group	Unified Soil		
2	11 inches	59 inches	stratified loamy sand to silt loam	Silt-Clay Materials (more than 35 pct. passing No. 200), Silty Soils.	COARSE-GRAINED SOILS, Sands, Sands with fines, Silty Sand.	Max: 42 Min: 14	Max: 7.8 Min: 6.1

### LOCAL / REGIONAL WATER AGENCY RECORDS

EDR Local/Regional Water Agency records provide water well information to assist the environmental professional in assessing sources that may impact ground water flow direction, and in forming an opinion about the impact of contaminant migration on nearby drinking water wells.

### WELL SEARCH DISTANCE INFORMATION

<u>DATABASE</u>	<u>SEARCH DISTANCE (miles)</u>
Federal USGS	1.000
Federal FRDS PWS	Nearest PWS within 1 mile
State Database	1.000

### **FEDERAL USGS WELL INFORMATION**

<u>MAP ID</u>	<u>WELL ID</u>	<u>LOCATION FROM TP</u>
1	USGS40000189166	1/4 - 1/2 Mile North
A2	USGS40000189172	1/4 - 1/2 Mile NNE
A3	USGS40000189175	1/4 - 1/2 Mile North
A4	USGS40000189180	1/4 - 1/2 Mile North
5	USGS40000189155	1/2 - 1 Mile WNW
6	USGS40000189195	1/2 - 1 Mile NNE
11	USGS40000189207	1/2 - 1 Mile NNE
12	USGS40000189078	1/2 - 1 Mile WSW

### **FEDERAL FRDS PUBLIC WATER SUPPLY SYSTEM INFORMATION**

<u>MAP ID</u>	<u>WELL ID</u>	<u>LOCATION FROM TP</u>
No PWS System Found		

Note: PWS System location is not always the same as well location.

## GEOCHECK® - PHYSICAL SETTING SOURCE SUMMARY

### STATE DATABASE WELL INFORMATION

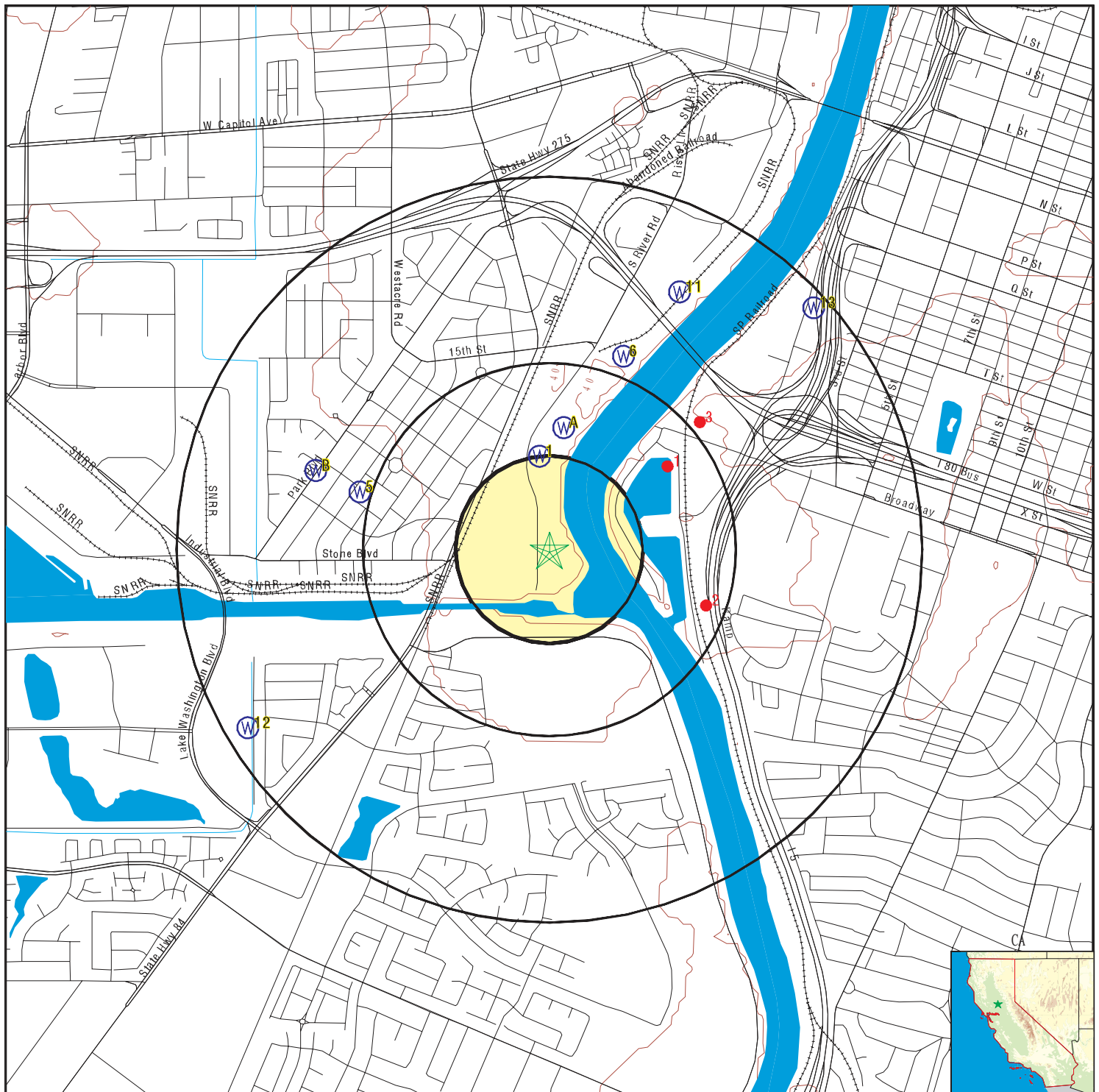
MAP ID	WELL ID	LOCATION FROM TP
B7	8226	1/2 - 1 Mile WNW
B8	8227	1/2 - 1 Mile WNW
B9	8224	1/2 - 1 Mile WNW
B10	8225	1/2 - 1 Mile WNW
13	CADW50000032069	1/2 - 1 Mile NE

### OTHER STATE DATABASE INFORMATION

### STATE OIL/GAS WELL INFORMATION

MAP ID	WELL ID	LOCATION FROM TP
1	CAOG9A000212018	1/4 - 1/2 Mile NE
2	CAOG9A000211983	1/4 - 1/2 Mile ESE
3	CAOG9A000212026	1/2 - 1 Mile NE

# PHYSICAL SETTING SOURCE MAP - 3923086.2s



- County Boundary
- Major Roads
- Contour Lines
- Earthquake Fault Lines
- Earthquake epicenter, Richter 5 or greater
- Water Wells
- Public Water Supply Wells
- Cluster of Multiple Icons

- Groundwater Flow Direction
- Indeterminate Groundwater Flow at Location
- Groundwater Flow Varies at Location
- Closest Hydrogeological Data
- Oil, gas or related wells

SITE NAME: Site 3  
 ADDRESS: South River Road  
 West Sacramento CA 95691  
 LAT/LONG: 38.5635 / 121.5228

CLIENT: SCS Engineers  
 CONTACT: Paul Wisniewski  
 INQUIRY #: 3923086.2s  
 DATE: April 24, 2014 5:49 pm

# GEOCHECK® - PHYSICAL SETTING SOURCE MAP FINDINGS

Map ID  
Direction  
Distance  
Elevation

Database EDR ID Number

**1**  
**North**  
**1/4 - 1/2 Mile**  
**Lower**

**FED USGS USGS40000189166**

Org. Identifier:	USGS-CA		
Formal name:	USGS California Water Science Center		
Monloc Identifier:	USGS-383402121312001		
Monloc name:	008N004E03L002M		
Monloc type:	Well		
Monloc desc:	Not Reported		
Huc code:	18020109	Drainagearea value:	Not Reported
Drainagearea Units:	Not Reported	Contrib drainagearea:	Not Reported
Contrib drainagearea units:	Not Reported	Latitude:	38.5671278
Longitude:	-121.5232893	Sourcemap scale:	24000
Horiz Acc measure:	1	Horiz Acc measure units:	seconds
Horiz Collection method:	Interpolated from map		
Horiz coord refs:	NAD83	Vert measure val:	37
Vert measure units:	feet	Vertacc measure val:	2.5
Vert accmeasure units:	feet		
Vertcollection method:	Interpolated from topographic map		
Vert coord refs:	NGVD29	Countrycode:	US
Aquifername:	Central Valley aquifer system		
Formation type:	Not Reported		
Aquifer type:	Not Reported		
Construction date:	19760227	Welldepth:	720
Welldepth units:	ft	Wellholedepth:	812
Wellholedepth units:	ft		

Ground-water levels, Number of Measurements: 0

**A2**  
**NNE**  
**1/4 - 1/2 Mile**  
**Lower**

**FED USGS USGS40000189172**

Org. Identifier:	USGS-CA		
Formal name:	USGS California Water Science Center		
Monloc Identifier:	USGS-383405121311401		
Monloc name:	008N004E03L001M		
Monloc type:	Well		
Monloc desc:	Not Reported		
Huc code:	18020109	Drainagearea value:	Not Reported
Drainagearea Units:	Not Reported	Contrib drainagearea:	Not Reported
Contrib drainagearea units:	Not Reported	Latitude:	38.5679611
Longitude:	-121.5216226	Sourcemap scale:	24000
Horiz Acc measure:	1	Horiz Acc measure units:	seconds
Horiz Collection method:	Interpolated from map		
Horiz coord refs:	NAD83	Vert measure val:	37
Vert measure units:	feet	Vertacc measure val:	2.5
Vert accmeasure units:	feet		
Vertcollection method:	Interpolated from topographic map		
Vert coord refs:	NGVD29	Countrycode:	US
Aquifername:	Central Valley aquifer system		
Formation type:	Not Reported		

## GEOCHECK® - PHYSICAL SETTING SOURCE MAP FINDINGS

Aquifer type:	Not Reported	Welldepth:	216
Construction date:	19620425	Wellholeddepth:	251
Welldepth units:	ft		
Wellholeddepth units:	ft		

Ground-water levels, Number of Measurements: 0

### A3 North 1/4 - 1/2 Mile Lower

FED USGS USGS40000189175

Org. Identifier:	USGS-CA		
Formal name:	USGS California Water Science Center		
Monloc Identifier:	USGS-383406121311601		
Monloc name:	008N004E03M002M		
Monloc type:	Well		
Monloc desc:	Not Reported		
Huc code:	18020109	Drainagearea value:	Not Reported
Drainagearea Units:	Not Reported	Contrib drainagearea:	Not Reported
Contrib drainagearea units:	Not Reported	Latitude:	38.5682389
Longitude:	-121.5221781	Sourcemap scale:	24000
Horiz Acc measure:	1	Horiz Acc measure units:	seconds
Horiz Collection method:	Interpolated from map		
Horiz coord refsyz:	NAD83	Vert measure val:	25.00
Vert measure units:	feet	Vertacc measure val:	2.5
Vert accmeasure units:	feet		
Vertcollection method:	Interpolated from topographic map		
Vert coord refsyz:	NGVD29	Countrycode:	US
Aquifername:	Central Valley aquifer system		
Formation type:	Not Reported		
Aquifer type:	Not Reported		
Construction date:	19550425	Welldepth:	190
Welldepth units:	ft	Wellholeddepth:	190
Wellholeddepth units:	ft		

Ground-water levels, Number of Measurements: 0

### A4 North 1/4 - 1/2 Mile Higher

FED USGS USGS40000189180

Org. Identifier:	USGS-CA		
Formal name:	USGS California Water Science Center		
Monloc Identifier:	USGS-383407121311701		
Monloc name:	008N004E03M001M		
Monloc type:	Well		
Monloc desc:	Not Reported		
Huc code:	18020109	Drainagearea value:	Not Reported
Drainagearea Units:	Not Reported	Contrib drainagearea:	Not Reported
Contrib drainagearea units:	Not Reported	Latitude:	38.5685167
Longitude:	-121.5224559	Sourcemap scale:	24000
Horiz Acc measure:	1	Horiz Acc measure units:	seconds
Horiz Collection method:	Interpolated from map		
Horiz coord refsyz:	NAD83	Vert measure val:	25.00
Vert measure units:	feet	Vertacc measure val:	2.5
Vert accmeasure units:	feet		
Vertcollection method:	Interpolated from topographic map		
Vert coord refsyz:	NGVD29	Countrycode:	US
Aquifername:	Central Valley aquifer system		
Formation type:	Not Reported		

## GEOCHECK® - PHYSICAL SETTING SOURCE MAP FINDINGS

Aquifer type:	Not Reported	Welldepth:	190
Construction date:	19510208	Wellholeddepth:	200
Welldepth units:	ft		
Wellholeddepth units:	ft		

Ground-water levels, Number of Measurements: 0

**5**  
**WNW**  
**1/2 - 1 Mile**  
**Lower**

**FED USGS USGS40000189155**

Org. Identifier:	USGS-CA		
Formal name:	USGS California Water Science Center		
Monloc Identifier:	USGS-383357121315201		
Monloc name:	008N004E04J001M		
Monloc type:	Well		
Monloc desc:	Not Reported		
Huc code:	18020109	Drainagearea value:	Not Reported
Drainagearea Units:	Not Reported	Contrib drainagearea:	Not Reported
Contrib drainagearea units:	Not Reported	Latitude:	38.565739
Longitude:	-121.5321784	Sourcemap scale:	24000
Horiz Acc measure:	1	Horiz Acc measure units:	seconds
Horiz Collection method:	Interpolated from map		
Horiz coord refsys:	NAD83	Vert measure val:	17.00
Vert measure units:	feet	Vertacc measure val:	2.5
Vert accmeasure units:	feet		
Vertcollection method:	Interpolated from topographic map		
Vert coord refsys:	NGVD29	Countrycode:	US
Aquifername:	Central Valley aquifer system		
Formation type:	Not Reported		
Aquifer type:	Not Reported		
Construction date:	19540218	Welldepth:	130
Welldepth units:	ft	Wellholeddepth:	130
Wellholeddepth units:	ft		

Ground-water levels, Number of Measurements: 0

**6**  
**NNE**  
**1/2 - 1 Mile**  
**Lower**

**FED USGS USGS40000189195**

Org. Identifier:	USGS-CA		
Formal name:	USGS California Water Science Center		
Monloc Identifier:	USGS-383416121310501		
Monloc name:	008N004E03F001M		
Monloc type:	Well		
Monloc desc:	Not Reported		
Huc code:	18020109	Drainagearea value:	Not Reported
Drainagearea Units:	Not Reported	Contrib drainagearea:	Not Reported
Contrib drainagearea units:	Not Reported	Latitude:	38.5710166
Longitude:	-121.5191225	Sourcemap scale:	24000
Horiz Acc measure:	1	Horiz Acc measure units:	seconds
Horiz Collection method:	Interpolated from map		
Horiz coord refsys:	NAD83	Vert measure val:	30.00
Vert measure units:	feet	Vertacc measure val:	2.5
Vert accmeasure units:	feet		
Vertcollection method:	Interpolated from topographic map		
Vert coord refsys:	NGVD29	Countrycode:	US
Aquifername:	Central Valley aquifer system		
Formation type:	Not Reported		

## GEOCHECK® - PHYSICAL SETTING SOURCE MAP FINDINGS

Aquifer type:	Not Reported	Welldepth:	180
Construction date:	19570424	Wellholeddepth:	180
Welldepth units:	ft		
Wellholeddepth units:	ft		

Ground-water levels, Number of Measurements: 0

**B7**  
**WNW**  
**1/2 - 1 Mile**  
**Lower**

**CA WELLS 8226**

### Water System Information:

Prime Station Code:	08N/04E-03M01 M	User ID:	TEN
FRDS Number:	5710003006	County:	Yolo
District Number:	09	Station Type:	WELL/AMBNT/MUN/INTAKE/SUPPLY
Water Type:	Well/Groundwater	Well Status:	Abandoned
Source Lat/Long:	383400.0 1213200.0	Precision:	Undefined
Source Name:	WELL 04 - ABANDONED		
System Number:	5710003		
System Name:	West Sacramento, City of		
Organization That Operates System:	1951 S. RIVER RD. WEST SACRAMENTO, CA 95691		
Pop Served:	45000	Connections:	7655
Area Served:	WEST SACRAMENTO		

**B8**  
**WNW**  
**1/2 - 1 Mile**  
**Lower**

**CA WELLS 8227**

### Water System Information:

Prime Station Code:	08N/04E-03M02 M	User ID:	TEN
FRDS Number:	5710003007	County:	Yolo
District Number:	09	Station Type:	WELL/AMBNT/MUN/INTAKE/SUPPLY
Water Type:	Well/Groundwater	Well Status:	Abandoned
Source Lat/Long:	383400.0 1213200.0	Precision:	Undefined
Source Name:	WELL 05 - ABANDONED		
System Number:	5710003		
System Name:	West Sacramento, City of		
Organization That Operates System:	1951 S. RIVER RD. WEST SACRAMENTO, CA 95691		
Pop Served:	45000	Connections:	7655
Area Served:	WEST SACRAMENTO		

**B9**  
**WNW**  
**1/2 - 1 Mile**  
**Lower**

**CA WELLS 8224**

### Water System Information:

Prime Station Code:	08N/04E-03L01 M	User ID:	TEN
FRDS Number:	5710003009	County:	Yolo
District Number:	09	Station Type:	WELL/AMBNT/MUN/INTAKE/SUPPLY
Water Type:	Well/Groundwater	Well Status:	Abandoned
Source Lat/Long:	383400.0 1213200.0	Precision:	Undefined
Source Name:	WELL 07 - ABANDONED		

## GEOCHECK® - PHYSICAL SETTING SOURCE MAP FINDINGS

System Number: 5710003  
System Name: West Sacramento, City of  
Organization That Operates System:  
1951 S. RIVER RD.  
WEST SACRAMENTO, CA 95691  
Pop Served: 45000  
Area Served: WEST SACRAMENTO  
Connections: 7655

**B10**  
**WNW**  
**1/2 - 1 Mile**  
**Lower**

**CA WELLS 8225**

### Water System Information:

Prime Station Code:	08N/04E-03L02 M	User ID:	TEN
FRDS Number:	5710003025	County:	Yolo
District Number:	09	Station Type:	WELL/AMBNT/MUN/INTAKE/SUPPLY
Water Type:	Well/Groundwater	Well Status:	Abandoned
Source Lat/Long:	383400.0 1213200.0	Precision:	Undefined
Source Name:	WELL 23 - ABANDONED		
System Number:	5710003		
System Name:	West Sacramento, City of		
Organization That Operates System:	1951 S. RIVER RD. WEST SACRAMENTO, CA 95691		
Pop Served:	45000	Connections:	7655
Area Served:	WEST SACRAMENTO		

**11**  
**NNE**  
**1/2 - 1 Mile**  
**Lower**

**FED USGS USGS40000189207**

Org. Identifier:	USGS-CA		
Formal name:	USGS California Water Science Center		
Monloc Identifier:	USGS-383425121305501		
Monloc name:	008N004E03B002M		
Monloc type:	Well		
Monloc desc:	Not Reported		
Huc code:	18020109	Drainagearea value:	Not Reported
Drainagearea Units:	Not Reported	Contrib drainagearea:	Not Reported
Contrib drainagearea units:	Not Reported	Latitude:	38.5735165
Longitude:	-121.5163447	Sourcemap scale:	24000
Horiz Acc measure:	1	Horiz Acc measure units:	seconds
Horiz Collection method:	Interpolated from map		
Horiz coord refs:	NAD83	Vert measure val:	25.00
Vert measure units:	feet	Vertacc measure val:	2.5
Vert accmeasure units:	feet		
Vertcollection method:	Interpolated from topographic map		
Vert coord refs:	NGVD29	Countrycode:	US
Aquifername:	Central Valley aquifer system		
Formation type:	River Channel Deposits		
Aquifer type:	Not Reported		
Construction date:	19450101	Welldepth:	240
Welldepth units:	ft	Wellholedepth:	240
Wellholedepth units:	ft		

## GEOCHECK® - PHYSICAL SETTING SOURCE MAP FINDINGS

Ground-water levels, Number of Measurements: 1

Date	Feet below Surface	Feet to Sealevel
1981-02-19	32.2	

**12**  
**WSW**  
**1/2 - 1 Mile**  
**Lower**

**FED USGS**

**USGS40000189078**

Org. Identifier:	USGS-CA		
Formal name:	USGS California Water Science Center		
Monloc Identifier:	USGS-383324121321201		
Monloc name:	008N004E15E001M		
Monloc type:	Well		
Monloc desc:	Not Reported		
Huc code:	18020109	Drainagearea value:	Not Reported
Drainagearea Units:	Not Reported	Contrib drainagearea:	Not Reported
Contrib drainagearea units:	Not Reported	Latitude:	38.5565725
Longitude:	-121.537734	Sourcemap scale:	24000
Horiz Acc measure:	1	Horiz Acc measure units:	seconds
Horiz Collection method:	Interpolated from map		
Horiz coord refsys:	NAD83	Vert measure val:	13.00
Vert measure units:	feet	Vertacc measure val:	2.5
Vert accmeasure units:	feet		
Vertcollection method:	Interpolated from topographic map		
Vert coord refsys:	NGVD29	Countrycode:	US
Aquifername:	Central Valley aquifer system		
Formation type:	Not Reported		
Aquifer type:	Not Reported		
Construction date:	19480201	Welldepth:	170
Welldepth units:	ft	Wellholedepth:	172
Wellholedepth units:	ft		

Ground-water levels, Number of Measurements: 0

**13**  
**NE**  
**1/2 - 1 Mile**  
**Lower**

**CA WELLS**

**CADW50000032069**

Latitude :	38.5729		
Longitude :	121.5097		
Site code:	385729N1215097W001	Casgem sta:	08N04E02K007M
Local well:	Not Reported	Casgem s 1:	Industrial
County id:	34		
Basin cd:	5-21.67	Basin desc:	Yolo
Org unit n:	North Central Region Office	Site id:	CADW50000032069

## GEOCHECK® - PHYSICAL SETTING SOURCE MAP FINDINGS

Map ID  
Direction  
Distance

Database EDR ID Number

1

NE

1/4 - 1/2 Mile

OIL\_GAS

CAOG9A000212018

Districtnu:	6	Apinumber:	06700372
Blmwell:	N	Redrillcan:	Not Reported
Dryhole:	N	Wellstatus:	P
Operatorna:	Pacific Gas & Electric Co.		
Countyname:	Sacramento	Fieldname:	Any Field
Areaname:	Any Area		
Section:	11		
Township:	08N	Range:	04E
Basemeridi:	MD	Elevation:	Not Reported
Locationde:	Not Reported		
Glat:	38.566736		
Glong:	-121.516947		
Gissourcec:	hud		
Comments:	Status Code 024		
Leasename:	Not Reported	Wellnumber:	2
Epawell:	N	Hydraulica:	N
Confidenti:	N	Spuddate:	30-DEC-99
Welldeptha:	Not Reported	Redrillfoo:	Not Reported
Abandonedd:	/ /	Completion:	/ /
Gissymbol:	PDG	Site id:	CAOG9A000212018

2

ESE

1/4 - 1/2 Mile

OIL\_GAS

CAOG9A000211983

Districtnu:	6	Apinumber:	06700374
Blmwell:	N	Redrillcan:	Not Reported
Dryhole:	N	Wellstatus:	P
Operatorna:	Pacific Gas & Electric Co.		
Countyname:	Sacramento	Fieldname:	Any Field
Areaname:	Any Area		
Section:	11		
Township:	08N	Range:	04E
Basemeridi:	MD	Elevation:	Not Reported
Locationde:	Not Reported		
Glat:	38.561326		
Glong:	-121.515037		
Gissourcec:	hud		
Comments:	Status Code 024		
Leasename:	Not Reported	Wellnumber:	5
Epawell:	N	Hydraulica:	N
Confidenti:	N	Spuddate:	30-DEC-99
Welldeptha:	Not Reported	Redrillfoo:	Not Reported
Abandonedd:	/ /	Completion:	/ /
Gissymbol:	PDG	Site id:	CAOG9A000211983

3

NE

1/2 - 1 Mile

OIL\_GAS

CAOG9A000212026

## GEOCHECK® - PHYSICAL SETTING SOURCE MAP FINDINGS

Districtnu:	6	Apinumber:	06700373
Blmwell:	N	Redrillcan:	Not Reported
Dryhole:	N	Wellstatus:	P
Operatorna:	Pacific Gas & Electric Co.		
Countyname:	Sacramento	Fieldname:	Any Field
Areaname:	Any Area		
Section:	11		
Township:	08N	Range:	04E
Basemeridi:	MD	Elevation:	Not Reported
Locationde:	Not Reported		
Glat:	38.568456		
Glong:	-121.515347		
Gissourcec:	hud		
Comments:	Status Code 024		
Leasename:	Not Reported	Wellnumber:	6
Epawell:	N	Hydraulica:	N
Confidenti:	N	Spuddate:	30-DEC-99
Welldeptha:	Not Reported	Redrillfoo:	Not Reported
Abandonedd:	/ /	Completion:	/ /
Gissymbol:	PDG	Site id:	CAOG9A000212026

# GEOCHECK® - PHYSICAL SETTING SOURCE MAP FINDINGS RADON

## AREA RADON INFORMATION

State Database: CA Radon

### Radon Test Results

Zipcode	Num Tests	> 4 pCi/L
95691	37	0

Federal EPA Radon Zone for YOLO County: 3

Note: Zone 1 indoor average level > 4 pCi/L.  
 : Zone 2 indoor average level >= 2 pCi/L and <= 4 pCi/L.  
 : Zone 3 indoor average level < 2 pCi/L.

---

Federal Area Radon Information for Zip Code: 95691

Number of sites tested: 2

Area	Average Activity	% <4 pCi/L	% 4-20 pCi/L	% >20 pCi/L
Living Area - 1st Floor	0.900 pCi/L	100%	0%	0%
Living Area - 2nd Floor	Not Reported	Not Reported	Not Reported	Not Reported
Basement	Not Reported	Not Reported	Not Reported	Not Reported

# PHYSICAL SETTING SOURCE RECORDS SEARCHED

## **TOPOGRAPHIC INFORMATION**

### USGS 7.5' Digital Elevation Model (DEM)

Source: United States Geologic Survey

EDR acquired the USGS 7.5' Digital Elevation Model in 2002 and updated it in 2006. The 7.5 minute DEM corresponds to the USGS 1:24,000- and 1:25,000-scale topographic quadrangle maps. The DEM provides elevation data with consistent elevation units and projection.

### Scanned Digital USGS 7.5' Topographic Map (DRG)

Source: United States Geologic Survey

A digital raster graphic (DRG) is a scanned image of a U.S. Geological Survey topographic map. The map images are made by scanning published paper maps on high-resolution scanners. The raster image is georeferenced and fit to the Universal Transverse Mercator (UTM) projection.

## **HYDROLOGIC INFORMATION**

Flood Zone Data: This data, available in select counties across the country, was obtained by EDR in 2003 & 2011 from the Federal Emergency Management Agency (FEMA). Data depicts 100-year and 500-year flood zones as defined by FEMA.

NWI: National Wetlands Inventory. This data, available in select counties across the country, was obtained by EDR in 2002, 2005 and 2010 from the U.S. Fish and Wildlife Service.

## **HYDROGEOLOGIC INFORMATION**

### AQUIFLOW<sup>R</sup> Information System

Source: EDR proprietary database of groundwater flow information

EDR has developed the AQUIFLOW Information System (AIS) to provide data on the general direction of groundwater flow at specific points. EDR has reviewed reports submitted to regulatory authorities at select sites and has extracted the date of the report, hydrogeologically determined groundwater flow direction and depth to water table information.

## **GEOLOGIC INFORMATION**

### Geologic Age and Rock Stratigraphic Unit

Source: P.G. Schruben, R.E. Arndt and W.J. Bawiec, Geology of the Conterminous U.S. at 1:2,500,000 Scale - A digital representation of the 1974 P.B. King and H.M. Beikman Map, USGS Digital Data Series DDS - 11 (1994).

### STATSGO: State Soil Geographic Database

Source: Department of Agriculture, Natural Resources Conservation Services

The U.S. Department of Agriculture's (USDA) Natural Resources Conservation Service (NRCS) leads the national Conservation Soil Survey (NCSS) and is responsible for collecting, storing, maintaining and distributing soil survey information for privately owned lands in the United States. A soil map in a soil survey is a representation of soil patterns in a landscape. Soil maps for STATSGO are compiled by generalizing more detailed (SSURGO) soil survey maps.

### SSURGO: Soil Survey Geographic Database

Source: Department of Agriculture, Natural Resources Conservation Services (NRCS)

Telephone: 800-672-5559

SSURGO is the most detailed level of mapping done by the Natural Resources Conservation Services, mapping scales generally range from 1:12,000 to 1:63,360. Field mapping methods using national standards are used to construct the soil maps in the Soil Survey Geographic (SSURGO) database. SSURGO digitizing duplicates the original soil survey maps. This level of mapping is designed for use by landowners, townships and county natural resource planning and management.

# PHYSICAL SETTING SOURCE RECORDS SEARCHED

## LOCAL / REGIONAL WATER AGENCY RECORDS

### FEDERAL WATER WELLS

#### PWS: Public Water Systems

Source: EPA/Office of Drinking Water

Telephone: 202-564-3750

Public Water System data from the Federal Reporting Data System. A PWS is any water system which provides water to at least 25 people for at least 60 days annually. PWSs provide water from wells, rivers and other sources.

#### PWS ENF: Public Water Systems Violation and Enforcement Data

Source: EPA/Office of Drinking Water

Telephone: 202-564-3750

Violation and Enforcement data for Public Water Systems from the Safe Drinking Water Information System (SDWIS) after August 1995. Prior to August 1995, the data came from the Federal Reporting Data System (FRDS).

#### USGS Water Wells: USGS National Water Inventory System (NWIS)

This database contains descriptive information on sites where the USGS collects or has collected data on surface water and/or groundwater. The groundwater data includes information on wells, springs, and other sources of groundwater.

### STATE RECORDS

#### Water Well Database

Source: Department of Water Resources

Telephone: 916-651-9648

#### California Drinking Water Quality Database

Source: Department of Public Health

Telephone: 916-324-2319

The database includes all drinking water compliance and special studies monitoring for the state of California since 1984. It consists of over 3,200,000 individual analyses along with well and water system information.

## OTHER STATE DATABASE INFORMATION

#### California Oil and Gas Well Locations

Source: Department of Conservation

Telephone: 916-323-1779

Oil and Gas well locations in the state.

### RADON

#### State Database: CA Radon

Source: Department of Health Services

Telephone: 916-324-2208

Radon Database for California

#### Area Radon Information

Source: USGS

Telephone: 703-356-4020

The National Radon Database has been developed by the U.S. Environmental Protection Agency (USEPA) and is a compilation of the EPA/State Residential Radon Survey and the National Residential Radon Survey. The study covers the years 1986 - 1992. Where necessary data has been supplemented by information collected at private sources such as universities and research institutions.

#### EPA Radon Zones

Source: EPA

Telephone: 703-356-4020

Sections 307 & 309 of IRRA directed EPA to list and identify areas of U.S. with the potential for elevated indoor radon levels.

## PHYSICAL SETTING SOURCE RECORDS SEARCHED

### OTHER

Airport Landing Facilities: Private and public use landing facilities  
Source: Federal Aviation Administration, 800-457-6656

Epicenters: World earthquake epicenters, Richter 5 or greater  
Source: Department of Commerce, National Oceanic and Atmospheric Administration

California Earthquake Fault Lines: The fault lines displayed on EDR's Topographic map are digitized quaternary fault lines, prepared in 1975 by the United State Geological Survey. Additional information (also from 1975) regarding activity at specific fault lines comes from California's Preliminary Fault Activity Map prepared by the California Division of Mines and Geology.

### STREET AND ADDRESS INFORMATION

© 2010 Tele Atlas North America, Inc. All rights reserved. This material is proprietary and the subject of copyright protection and other intellectual property rights owned by or licensed to Tele Atlas North America, Inc. The use of this material is subject to the terms of a license agreement. You will be held liable for any unauthorized copying or disclosure of this material.

**Appendix D**  
**City Directory**

---

**Site 3**

South River Road  
West Sacramento, CA 95691

Inquiry Number: 3923086.5  
April 30, 2014

## The EDR-City Directory Image Report

## TABLE OF CONTENTS

### **SECTION**

**Executive Summary**

**Findings**

**City Directory Images**

***Thank you for your business.***

Please contact EDR at 1-800-352-0050  
with any questions or comments.

### **Disclaimer - Copyright and Trademark Notice**

This Report contains certain information obtained from a variety of public and other sources reasonably available to Environmental Data Resources, Inc. It cannot be concluded from this Report that coverage information for the target and surrounding properties does not exist from other sources. **NO WARRANTY EXPRESSED OR IMPLIED, IS MADE WHATSOEVER IN CONNECTION WITH THIS REPORT. ENVIRONMENTAL DATA RESOURCES, INC. SPECIFICALLY DISCLAIMS THE MAKING OF ANY SUCH WARRANTIES, INCLUDING WITHOUT LIMITATION, MERCHANTABILITY OR FITNESS FOR A PARTICULAR USE OR PURPOSE. ALL RISK IS ASSUMED BY THE USER. IN NO EVENT SHALL ENVIRONMENTAL DATA RESOURCES, INC. BE LIABLE TO ANYONE, WHETHER ARISING OUT OF ERRORS OR OMISSIONS, NEGLIGENCE, ACCIDENT OR ANY OTHER CAUSE, FOR ANY LOSS OR DAMAGE, INCLUDING, WITHOUT LIMITATION, SPECIAL, INCIDENTAL, CONSEQUENTIAL, OR EXEMPLARY DAMAGES. ANY LIABILITY ON THE PART OF ENVIRONMENTAL DATA RESOURCES, INC. IS STRICTLY LIMITED TO A REFUND OF THE AMOUNT PAID FOR THIS REPORT.** Purchaser accepts this Report "AS IS". Any analyses, estimates, ratings, environmental risk levels or risk codes provided in this Report are provided for illustrative purposes only, and are not intended to provide, nor should they be interpreted as providing any facts regarding, or prediction or forecast of, any environmental risk for any property. Only a Phase I Environmental Site Assessment performed by an environmental professional can provide information regarding the environmental risk for any property. Additionally, the information provided in this Report is not to be construed as legal advice.

Copyright 2013 by Environmental Data Resources, Inc. All rights reserved. Reproduction in any media or format, in whole or in part, of any report or map of Environmental Data Resources, Inc. or its affiliates is prohibited without prior written permission.

EDR and its logos (including Sanborn and Sanborn Map) are trademarks of Environmental Data Resources, Inc. or its affiliates. All other trademarks used herein are the property of their respective owners.

## EXECUTIVE SUMMARY

### DESCRIPTION

Environmental Data Resources, Inc.'s (EDR) City Directory Report is a screening tool designed to assist environmental professionals in evaluating potential liability on a target property resulting from past activities. EDR's City Directory Report includes a search of available city directory data at 5 year intervals.

### RESEARCH SUMMARY

The following research sources were consulted in the preparation of this report. A check mark indicates where information was identified in the source and provided in this report.

<u>Year</u>	<u>Target Street</u>	<u>Cross Street</u>	<u>Source</u>
2013	<input checked="" type="checkbox"/>	<input type="checkbox"/>	Cole Information Services
2008	<input checked="" type="checkbox"/>	<input type="checkbox"/>	Cole Information Services
2003	<input checked="" type="checkbox"/>	<input type="checkbox"/>	Cole Information Services
1999	<input checked="" type="checkbox"/>	<input type="checkbox"/>	Cole Information Services
1994	<input checked="" type="checkbox"/>	<input type="checkbox"/>	Haines Criss-Cross Directory
1989	<input checked="" type="checkbox"/>	<input type="checkbox"/>	Haines Criss-Cross Directory
1985	<input checked="" type="checkbox"/>	<input type="checkbox"/>	Haines Criss-Cross Directory
1980	<input checked="" type="checkbox"/>	<input type="checkbox"/>	Haines Criss-Cross Directory
1974	<input checked="" type="checkbox"/>	<input type="checkbox"/>	Haines Criss-Cross Directory
1970	<input checked="" type="checkbox"/>	<input type="checkbox"/>	Haines Criss-Cross Directory

### RECORD SOURCES

EDR is licensed to reproduce certain City Directory works by the copyright holders of those works. The purchaser of this EDR City Directory Report may include it in report(s) delivered to a customer. Reproduction of City Directories without permission of the publisher or licensed vendor may be a violation of copyright.

## FINDINGS

### TARGET PROPERTY STREET

South River Road  
West Sacramento, CA 95691

<u>Year</u>	<u>CD Image</u>	<u>Source</u>
-------------	-----------------	---------------

### S RIVER RD

2013	pg A1	Cole Information Services
2008	pg A2	Cole Information Services
2003	pg A3	Cole Information Services
1999	pg A5	Cole Information Services
1994	pg A6	Haines Criss-Cross Directory
1994	pg A7	Haines Criss-Cross Directory
1989	pg A8	Haines Criss-Cross Directory
1989	pg A9	Haines Criss-Cross Directory
1985	pg A10	Haines Criss-Cross Directory
1985	pg A11	Haines Criss-Cross Directory
1980	pg A12	Haines Criss-Cross Directory
1974	pg A13	Haines Criss-Cross Directory
1974	pg A14	Haines Criss-Cross Directory
1970	pg A15	Haines Criss-Cross Directory
1970	pg A16	Haines Criss-Cross Directory

## FINDINGS

### CROSS STREETS

No Cross Streets Identified

## **City Directory Images**

**S RIVER RD****2013**

860	EMPIRE ELECTRIC
1100	JARRETT FOUNDATION CO INC
1201	E B I AGGREGATES
1300	CENCAL WALLBOARD SUPPLY
	EXPON EXHIBITS
	RAJAL SHAH
1500	PEGASUS PEST CONTROL
1509	SHELL COMPANIES SHELL OIL COMPANY
1515	RAMOS ENVIRONMENTAL SERVICES
	RAMOS OIL COMPANY
1550	DAVIS TRUCK PAINTING
	ILB SACRAMENTO
	INTERNATIONAL LINE BUILDERS ILB
	SACRAMENTO ILB
	SCOTTS HEAVY REPAIR
1570	SANTA FE PACIFIC PIPELINES LP
1700	BP WESTCOAST PRODUCTS
1705	ANGEL AMERICA INL CO
1781	CLARK METAL WORKS
1800	BUDS TRICOUNTY TREE SERVICES INC
1874	GREYHOUND MAINTENANCE CENTER
1951	CITY OF WEST SACRAMENTO
1980	CLARK PACIFIC
2000	CLARK TRUCKING SERVICE
2050	OCCUPANT UNKNOWN
2550	WILLIAM LAUDENSCHLAGER
2590	DIANE MCCRAY
	MCCRAY J F PLASTERING INC

**S RIVER RD****2008**

50	WEYERHAEUSER CO
800	GEROLD W & JULIE O LEDSON
880	SILVERADO STAGES
1016	PATRICIA HANSEN
1020	OCCUPANT UNKNOWN
1100	E P JARRETT FOUNDATION CO INC
1300	AMES TOOLS & TAPING SUPPLIES
	CEN CAL WALLBRD
	DIEBOLD INC
	EUGENE A WINTHER INC
	EXPON EXHIBITS
	PINNACLE DISTRIBUTION CO INC
1500	JEFFERSON FOREIGN AUTO SERVICE
	PEGASUS PEST CONTROL
1501	RMC CEMEX MATERIALS INC
1509	SHELL OIL
1515	CV OIL
	EXXON MOBIL CORP RAMOS OIL CO
	RAMOS ENVIRONMENTAL SERVICES
	RAMOS OIL RECYCLERS
1520	HOMEWOOD INC
1540	CALIFORNIA WHL MTL SUP INC
	CALPLY
1550	B & T ENTERPRISES
	DAVIS TRUCK PAINTING INC
1601	B P WEST COAST PRODUCTS LLC
1705	ANGEL AMERICA INTERNATIONAL CO
1800	BUDS TREE SERVICE
	BUDS TRI COUNT COUNTY TREE SERVICE I
	DAVE KNOY LANDSCAPE SERVICE
1872	NORTH STATE BANDAG INC
1874	GREYHOUND MAINTENANCE CENTER
	SERVICEMASTER
1951	CITY OF WEST SACRAMENTO PUBLIC WORKS
1980	2 DS
	CLARK PACIFIC
2000	CLARK TRUCKING SERVICE INC
2050	OCCUPANT UNKNOWN
2550	WILLIAM LAUDENSCHLAGER
2590	J F MCCRAY PLASTERING INC
	JOEL MCCRAY

**S RIVER RD****2003**

50	OCCUPANT UNKNOWN
804	OCCUPANT UNKNOWN
	RELLES OIL & DEVELOPMENT CO
	REPUBLIC PARKING NW INC
840	CRYSTAL DRINKING WATER
850	VOPAK USA INC
860	BP INTERIORS
	BPI
	EMPIRE ELECTRIC
	GOMES & GOMES INC
	HAROLD GOMES
	PARTITION SPECIALTIES INC
880	CEN CAL WALLBOARD SUPPLY
	RAMCON
920	HAWK PACIFIC CORP
1020	OCCUPANT UNKNOWN
1100	JARRETT FOUNDATION CO
	OCCUPANT UNKNOWN
1201	EBI AGGREGATES
	EVANS BROTHERS DBA
	JEFF BARNES
	JOCARO ENTERPRISES
	PENNY NEWMAN GRAIN CO
1300	AMES TOOLS & TAPING SUPPLIES
	DIEBOLD INC
	F ROGERS INSULATION INT
	PINNACLE DISTRIBUTION
1500	BIO REM INDUSTRIES
	OCCUPANT UNKNOWN
	PEGASUS PEST CONTROL
1501	RMC PACIFIC MATERIALS
1509	EQUILON ENTERPRISES LLC
	OCCUPANT UNKNOWN
1515	KYLE RAMOS
	RAMOS ENVIRONMENTAL SERVICES
	RAMOS OIL CO
	RAMOS REALTY INC
1520	HOMEWOOD INC
	OCCUPANT UNKNOWN
1540	CALPLY
	OCCUPANT UNKNOWN
1550	B & T ENTERPRISES
	DAVIS TRUCK PAINTING
1570	KINDER MORGAN ENERGY SSPP LP
1601	OCCUPANT UNKNOWN
1700	ELIZABETH HUSTON
	RENN G N INC
1705	ANGEL AMERICA INL CO
	GOLDEN EGG
1800	GORDON JENSEN

**S RIVER RD****2003****(Cont'd)**

1800	WESTERN STRATA EXPLORATION INC
1872	NORTH STATE BANDAG
1874	GREYHOUND MAINTENANCE CTR
	SERVICE MASTERS
1951	LINHART PETERSEN POWERS ASSOCS
	OCCUPANT UNKNOWN
1980	2 DS
	CLARK PACIFIC
	OCCUPANT UNKNOWN
	TECON PACIFIC
2000	CLARK TRUCKING SERVICE INC
2050	OCCUPANT UNKNOWN
2370	OCCUPANT UNKNOWN
2550	PHIL LAUDENSCHLAGER
2590	JOEL MCCRAY
	MCCRAY J F PLASTERING INC

**S RIVER RD**

**1999**

800	BLACK MARKET THE
804	CLINTS LUBE & OIL CHANGE SERVICE
840	ELEMENTS FURNITURE DESIGN
	NORTHWEST RAIL SERVICE
860	EMPIRE ELECTRIC
	GEORGE E MASKER INCORPORATED
880	CEN CAL WALLBOARD SUPPLY
1016	PATRICK HATFIELD
1100	JARRETT FOUNDATION COMPANY INCORPORATED
1515	B RAMOS OIL COMPANY INCORPORATED
	RAMOS ENVIRONMENTAL
1550	DAVIS TRUCK PAINTING
1781	ROLLINS TRUCK RENTAL LEASING
1872	DONS MOBILE
1874	GREYHOUND MAINTENANCE CENTER
	SERVICE MASTER
1875	CLARK PACIFIC
1980	CLARK PACIFIC
2550	WILLIAM LAUDENSCHLAGER
2590	DIANE MCCRAY

## S RIVER RD 1994

SOUTH RVR RD 95691 WEST SACRAMENTO		
WEALTH CODE 4.0		
50	*WEYERHAEUSER RCYCLG	371-4170
800	*L J DRYWALL INC	371-7976
	*SCHRAP RON CONSTR	372-4842
801	XXXX	00
804	*BRIGHTON COML FUEL	371-6539
	*CLINTS LUBE&OIL SRV	372-0744
805	XXXX	00
840	*BLACK MARKET THE	372-2911
	*CAL ST STR FIXTURES	372-2911
	*CUTSHAW ROBERT P	373-9970
	*HELPERS	372-1000
	*S B C INDUSTRIES	371-1682
	*SPECIALIZED LOGISTC	371-4355
850	*VANWATERS&ROGERS	371-7600
860	*B P I	373-9097
	*EMPIRE ELECTRIC	373-9153
	*SUPERIOR PWR ELCTL	374-8036
880	*CEN CAL WALLBOARD	372-2320
901	*PAC PALLETS EXCHNGE	375-0448
911	*PENNY NEWMAN GRAIN	372-2822
1000	*BEER GARDEN THE	371-9729
1016	XXXX	00
1020	XXXX	00
1024	XXXX	00
1040	*CA ST TRANS MNTNC	445-8844
1045	HOLT Robert S	372-6413
	HOWARD Judy A	371-3729
	PYLE Adrian	372-2259
1048	APARTMENTS	
	ANDERSON Greg	372-2944
	BAUER Wes	372-4411
	BORAAS Bruce F	372-3073
	CLEWETT Howard F	372-0469
	HUMPHRIES Don	372-7208
	HUMPHRIES Leslie	372-7208
	MARTIN H Robert	372-3157
1048		
1049	*PERKINS CONST CO	372-3262
1050	BAILEY Gil	371-0679
	*FOUR SEASONS MARINA	371-6685
1055	*MASUHARA FARMS	371-6328
1091	XXXX	00
1100	*JARRETT FOUNDATION	371-8760
1176	XXXX	00
1177	XXXX	00
1184	XXXX	00
1201	*AMER MBL SPACE ENTP	373-3330
1296	XXXX	00
1350	XXXX	00
1430	*K J A Y BUS OFC	371-5101
	*K J A Y SPORT PHONE	371-6559
1500	XXXX	00
1501	*R M C LONESTAR CMNT	372-8338
1515	*B RAMOS OIL INC	371-2570
	*BILL RAMOS OIL CO	371-2570
	*GRAHAM R J	372-6720
	*RAMOS BILL	371-2570
	*RAMOS ENVIRONMENTAL	371-5747
	*RAMOS OIL CO	371-2570
	*RAMOS REALTY INC	372-6720
1520	XXXX	00
1525	XXXX	00
1540	*HOMEWOOD INC	371-1569
	*NOR CAL MILLWORK	371-1556
	*NOVASOURCE INC	371-1556
1550	*DAVIS TRUCK PAINTNG	371-3282
1570	*SANTA FE PAC PPELNE	371-7666
1700	*B Z SERVICE STA MNT	371-2380
	*TESORO REFINNG MKTG	371-2635
	*TESORO REFINNG MKTG	371-2338
1705	*ESTEN SCIENTIFIC CO	371-2705
	*WESTRN SCNTFC SPLY	371-2705
1781	*ROLLINS TRCK LSNG	372-6000
1800	*HOGUE EQUIP CO INC	373-0473
1872	*TRU MAC FLEET SERV	374-8805
1874	*GREYHOUND BUS MNTNC	372-6502
1875	XXXX	00
1876	*T N T BESTWAY TRANS	371-1892

## S RIVER RD 1994

SOUTH RVR RD		95691 CONT.	
1880	XXXX	00	
1951	*W SAC CTY BLDG PRMT	373-5822	9
	*W SAC CTY CMTY DVLP	373-5854	9
	*W SAC CTY PARKS	373-5860	9
	*W SAC CTY PUB WRKS	373-5850	9
1980	*TECON PACIFIC	371-0305	
2000	*CLARK TRUCKING SERV	371-4683	
3000	YOKOYAMA Harry M	371-6073	3
3365	*SAC YACHT CLUB	371-5058	3
3501	CARTWRIGHT Gene	372-1736	3
3505	APARTMENTS		
	COURTNEY C G	375-0581	+4
	FARRELL Kirsten	371-6775	3
	FRANK Daniel	371-8218	3
	MACDOUGALL H	371-3972	3
	MCCARTY Warren	371-5157	3
	*SHERWOOD HRBR MARNA	371-3471	+4
3505			
3600	FENOCCHIO D F	371-7031	+4
4275	PHILLIPS Gary	372-5850	3
4340	*RODGERS A J JR&SONS	372-3763	3
	RODGERS Albert J Jr	371-5587	3
	RODGERS Scott S	372-1738	3
4380	PALAMIDESSI Paul	372-5145	3
4410	YOKOYAMA Andrew	371-5332	3
4550	PACHECO John P	371-3080	+4
5050	RICHARDSON Leonard	371-7608	3
NO #	*EUROPEAN CHIMNEY SP	371-1442	
NO #	*EUROPEAN PROJECT	371-1442	
NO #	JONES Roberta	371-2182	1
NO #	LAUDENSCHLAGER Phil	372-7926	9
NO #	*MCCRAY J F PLASTRNG	371-1938	
NO #	ROSAS Francisco	372-6265	5
NO #	SILCOTT Roy	372-8591	0
NO #	THOMPSON Andrew M	371-8261	
NO #	*TRAYLOR WM	372-0907	
	* 63 BUS 47 RES 14 NEW		

## S RIVER RD 1989

SOUTH RVR RD 95691 WEST SACRAMENTO			
50	*WEYERHAEUSER CO	371-4170	1
800	*L J DRYWALL INC	371-7976	8
	*SCHRAP RON CONSTR	372-4842	8
801	*CA FRESNO OIL CO	371-5643	7
	*RIVER CITY MNTNC	371-1190	
	*RIVER CTY BLND CLNR	371-1190	
	*TOWER JANITRL SUPPY	372-7245	5
	*VESCO VICTOR J	372-7242	
	*VICTORY BLDG MNTNC	372-7242	
804	*BRIGHTON COML FUEL	371-6539	
805	*CA DEHYDRATING CO	371-7328	1
840	*BOLTON TRUCKING LNS	372-1425	4
	*PACIFICA MARINE CO	372-1500	+9
	*S B C INDUSTRIES	371-1682	
	*SOUTH RIVER ASSOCTS	372-2744	6
	*STATE BOX CO	371-1682	
850	*VANWATERS&ROGERS	371-7600	
860	XXXX	00	
880	*CEN CAL WALLBOARD	372-2320	
901	*CA RICE GROWERS ASN	371-6941	1
	*CALKINS LES TRUCKNG	372-1912	8
	*RICE GROWERS ASSN	371-6941	2
	*RICE GROWERS EMP	371-2647	6
1000	BENNETT L	371-5575	4
	MILLER Frank	372-4236	6
1016	XXXX	00	
1020	XXXX	00	
1024	STARR Fred Jr	373-0765	+9
1040	*CA ST TRANS MNTNC	445-8844	5
1045	APARTMENTS		
	CARTWRIGHT Gene	372-1736	6
	CHARLES J	372-7861	+9
	CLARK Seven	371-7613	8
	HOLT Robert S	372-6413	7
	HOWARD Judy A	371-3729	+9
	JONES Robert S	371-1644	+9
	KNIGHT Shawn	372-4969	+9
	MACDOUGALL H	371-3972	8
	PERRY Rick	372-7149	8
	PYLE Adrian	372-2259	0
1045	APARTMENTS		
1048	ANDERSON Greg	372-2944	5
	BORAAS Bruce F	372-3073	7
	CLEWETT Howard F	372-0469	8
	LYON Timothy M	372-1814	8
	MARTIN H Robert	372-3157	5
	MOORE Weldon	371-5497	6
	STAFFORD Dale	372-5645	+9
1048	*PERKINS CONST CO	372-3262	
1050	GRIFFIN Margaret	371-2313	8
	PENDLETON Elsie	373-3311	+9
	PENDLETON Jerry	373-3311	+9
	SCHUBAUER Bill	371-2313	8
1091	KALE Ida	371-4102	8
	SUNSERI Jack	371-4102	7
1100	*JARRETT FOUNDATION	371-8760	
1176	VENDLEY Scott	372-3206	1
1177	PALAMIDESSI Paul	372-5145	2
1184	ROMERO Pedro	372-0683	1
1201	*R G A BYPRODUCTS	371-6762	
1296	SANDERS Christopher	372-6943	7
1350	XXXX	00	
1430	*K J A Y BUS OFC	371-5101	1
1500	*PORTER GEOTECHNICAL	372-1408	+9
1501	*R M C LONESTAR CMNT	372-8338	+9
1515	*B RAMOS OIL INC	371-2570	
	*BILL RAMOS OIL CO	371-2570	
	*GRAHAM R J	372-6720	
	*RAMOS BILL	371-2570	
	*RAMOS ENVRNMNTL SRV	371-2570	
	*RAMOS ENVRNMNTL SVS	661-3646	7
	*RAMOS OIL CO	371-2570	
	*RAMOS REALTY INC	372-6720	1

# S RIVER RD 1989

SOUTH RVR RD	95691 CONT..
1520 XXXX	00
1525 XXXX	00
1540 *NOR CAL MILLWORK	371-1556
1550 *ATLAS WIRELINE SERV	447-9353 8
*BAKER CHEMICAL	372-2545 +9
*CENTURIAN TRUCK LNS	372-2558 +9
*K&K TRUCKING	373-0404 +9
1570 *SOUTHRN PAC PIPELNS	371-7666
1700 *B Z SERVICE STA MNT	371-2380
*HUME&BOBST INC	371-5252
*TESORO REFINNG MKTG	371-2635 7
1705 *ESTEN SCIENTIFIC CO	371-2705
*WESTRN SCNTFC SPLY	371-2705
1781 *ROLLINS TRCK LSNG	372-6000
1800 *ALWARD GEO DIV	363-4485 6
*REDWOOD OIL COMPANY	371-2500 8
1872 *A&S TRUCK PAINTING	371-9011
1874 *GREYHOUND SERV CNTR	372-6502 7
1875 *BENETO INC	371-8241 1
*CA OIL MARKETERS	371-8241 1
1876 *BEST WAY TRANSPRTN	371-1892 3
1880 *CAPITOL CHIP CO	371-1532
*KOKUBU LAMBERT INC	371-2988 4
*LAMBERT INTL	371-2988
*LAMBERT MARKEKTING	371-2988
1951 *W SAC CTY BLDG PRMT	373-5822 +9
*W SAC CTY CMTY DVLP	373-5854 +9
*W SAC CTY PARKS	373-5850 +9
*W SAC CTY REC	373-5860 +9
1980 *TECON PACIFIC	371-0305
2000 *CLARK TRUCKING SERV	371-4683
*DEL MONTE CORP	371-8055 4
NO # ALBERSON Jack	372-3800 7
NO # ARONS Homer A	372-0234
NO # BLISS Geo M	371-6244 2
NO # BOSTON Ernest	372-5996
NO # BRENAL Geri L	373-1464 +9
NO # *CALUYA ENTPRS ROOFG	371-3744
NO # CALUYA Gene	372-0932 1
NO # CASTRO A	372-7476 2
NO # DWYER William F	371-8759 6
NO # *EUROPEAN CHIMNEY SP	371-1442
NO # *EUROPEAN PROJECT	371-1442
NO # FENOCCHIO D F	371-7031
NO # *FOUR SEASONS MARINA	371-6685
NO # FOURT John	371-8035 6
NO # GREGORY Cliff	372-8148 8
NO # HARPER Karen	371-8849
NO # HARPER Tom	371-8849 8
NO # HUGENROTH Jim	371-5554 +9
NO # KUBO Richard T	371-6313
NO # KUNDER Florene	372-4531
NO # KUNDER H C	372-4531
NO # LAUDENSCHLAGER Phil	372-7926 +9
NO # MCCRAY J F	371-0888
NO # *MCCRAY J F PLASTRNG	371-1938
NO # RAMOS G	372-0160 8
NO # REICHE Tom	371-7234 8
NO # *RODGERS A J JR&SONS	372-3763
NO # RODGERS Albert J Jr	371-5587
NO # RODGERS Albert W	371-4477
NO # RODGERS Buck	371-4477
NO # RODGERS M J	371-2117 0
NO # RODGERS Scott S	372-1738 6
NO # ROSAS Francisco	372-6265 5
NO # *SAC YACHT CLUB	371-9850
NO # SCHWADERER R	372-8425 8
NO # *SHERWOOD HRBR MARNA	371-3471
NO # SINGH Nagina	372-5197 4
NO # THOMPSON Andrew M	371-8261
NO # TRAYLOR Wm	372-0907 2
NO # VIERRA Eddie A	372-2288
NO # VIERRA Richard J	372-2846
NO # WHITTON Leo	371-6815 +9
NO # YOKOYAMA Andrew M	371-5332
NO # YOKOYAMA Harry M	371-6073
* 75 BUS 72 RES	22 NEW

## S RIVER RD 1985

SOUTH RIVER RD 95691 WEST SACRAMENTO			
50	WEYERHAEUSER CO	371-4170	1
800	PAC RETREADERS	372-5609	8
801	RIVER CTY MNTNC	371-1190	
	RVR CTY CHEMICALS	371-1190	2
	TOWER JANITRL SUPPLY	372-7245	+5
	VESCI VICTOR J	372-7242	2
	VICTORY BLDG MNTNC	372-7242	
	WESTERN RESOURCES	372-8935	4
804	BRADLEY PETER CO	371-6539	3
	BRIGHTON CMRCL FUEL	371-6612	3
	BRIGHTON SAND&GRAVL	371-6539	
805	CA DEHYDRATING CO	371-7328	1
840	BILLS TRUCKING	372-1425	4
	C&K PROPERTIES	372-2744	+5
	CRUM GEO M JR	371-1308	3
	HELFRCHS FN SMK FDS	372-4375	+5
	MOODY&ASSOCIATES	372-1455	+5
	SBC INDUSTRIES	371-1682	+5
	STATE BOX CO	371-1682	+5
850	VANWATERS&ROGERS	371-7600	
860	ENERGY ABSORPTN SYS	371-3900	
	QUIXOTE CORP	371-3900	1
880	CEN CAL WALLBOARD	372-2320	
901	CA RICE GROWERS ASSN	371-6941	1
	RICE GROWERS ASSN	371-6941	2
1000	BEER GARDEN THE	371-9729	
	BENNETT L	371-5575	4
	CELLI ARTHUR	372-2392	
1016	AGUILLARD JACK	372-5863	1
1020	BRADT EDWARD J	371-2243	+5
1024	NOR CAL HEAVY EQUIP	371-2407	4
1040	CA ST TRANS HWY MNT	445-8844	+5
1045	PYLE ADRIAN	372-2259	0
	SMITHERS TOM	372-5329	3
1048	ANDERSN GREG	372-2944	+5
	MARTIN H ROBERT	372-3157	+5
1049	PERKINS CONST CO	372-3262	9
1050.....	APARTMENTS		
	BAUER WES	372-3847	+5
	FULLER GEO	371-2182	3
	HARTER JOHN B	372-4537	+5
	MOORE WELDON	371-5497	+5
	SCHEIRER ED	371-4039	3
1050.....	XXXX	00	
1091	JARRETT DRILLING CO	371-8760	9
1100	RELEASE TIME BIBLE	371-8760	+5
1176	BAXTER ROBT	372-5498	+5
	VENDLEY SCOTT	372-3206	1
1177	PALAMIDESSI PAUL	372-5145	2
1184	ROMERO PEDRO	372-0683	1
1201	RICE MILL PRODUCTS	371-6762	
1350	RICHARDSON LEONARD	371-7572	+5
1430	K J A Y BUS OFC	371-5101	1
	K J A Y SPORTS PHON	371-6559	1
1500	SHELL CO MARKETING	371-6911	1

# S RIVER RD 1985

..SOUTH RIVER RD	95691 CONT..
1501 LONE STAR INDS INC	372-8338 1
1515 B RAMOS OIL INC	371-2570
BILL RAMOS OIL CO	371-2570
GRAHAM R J	372-6720 9
HUSTON DAVID M	372-6720 9
RAMOS BILL	371-2570
RAMOS OIL CO	371-2570
RAMOS OIL RECYCLERS	371-2570
RAMOS REALTY INC	372-6720 1
1520 XXXX	00
1525 RUSSEL ROBERT L	371-0713 8
1540 NOR CAL MILLWORK	371-1556
1550 DRESSER OILFLD PROD	372-5010 6
MAGCOBAR DIVISION	372-5010 6
SECURITY PRODUCTS	372-5010
SWACO	372-5010 6
1570 SOUTHERN PAC PIPLNS	371-7666
1700 AMINOIL USA PIPE LN	371-2635 7
B C STOCKING DSTBG	372-1304 4
B Z SERVICE STA MNT	371-2380
BOBST JAMES CPA	371-5252 +5
GAS N SAVE	372-0391 1
HUME GENE D	371-5252
HUME GENE D ATTY	371-1595
HUME&BOBST INC	371-5252 3
HUME&MOGER LAW OFCS	371-1595 3
MOGER P A ATTY	371-1595 4
1705 ESTEN SCIENTIFIC CO	371-2705
WESTERN SCNTFC SPLY	371-2705
1781 MATLACK INC	372-1177 +5
ROLLINS TRCK LSNG	372-6000 9
1800 REDWOOD OIL COMPANY	371-2500 +5
1872 A&S TRUCK PAINTING	371-9011
1875 BENETO INC	371-8241 1
CA OIL MARKETERS	371-8241 1
1876 BEST WAY TRANSPRTN	371-1892 3
1880 CA WOOD FIBER CORP	371-9436 1
CA WOODFIBER CORP	371-3682 1
CAPITOL CHIP CO	371-1532 7
KOKUBU LAMBERT INC	371-2988 4
LAMBERT INTL	371-2988 4
LAMBERT MARKEKTING	371-2988
TOKYO ELECTRONICS	372-1389 +5
1951 EAST YOLO CMNY SERV	371-5132 7
EAST YOLO CMTY PRKS	371-5148 2
EAST YOLO CMTY UTLT	371-5142 2
1980 TECON PACIFIC	371-0305
2000 CLARK TRUCKING SERV	371-4683
DEL MONTE CORP	371-8055 4
NO # ARONS HOMER A	372-0234 7
NO # BARROWS MYRLE	372-5269 +5
NO # BLISS GEO M	371-6244 2
NO # BOSTON ERNEST	372-5996 7
NO # CALUYA GENE	371-3744
NO # CALUYA GENE	372-0932 1
NO # CASTRO A	372-7476 2
NO # ELLIS ROBT	372-0907 4
NO # ENOS ANDREW	371-6580
NO # EUROPEAN CHIMNEY SP	371-1442 +5
NO # FENOCCHIO D F	371-7031
NO # FOUR SEASONS MARINA	371-6685
NO # FURRY BART	371-5554 +5
NO # KUBO RICHARD T	371-6313
NO # KUNDER H C	372-4531 +5
NO # LITTLEJOHN JAS B	371-7293
NO # MARTINEZ TED	372-6971 3
NO # MCCRAY J F	371-0888 7
NO # MCCRAY J F PLASTRNG	371-1938 7
NO # MIRANDA KEITH	371-6358 4
NO # NISHISAKI E	371-7265
NO # NUGENT BENNY C	372-0705 4
NO # REED ROY	372-3800 3
NO # RODGERS A J JR&SONS	372-3763
NO # RODGERS ALBERT J JR	371-5587
NO # RODGERS ALBERT W	371-4477 9
NO # RODGERS BUCK	371-4477
NO # RODGERS M J	371-2117 0
NO # ROSAS FRANCISCO	372-6265 +5
NO # SAC YACHT CLUB	371-9850
NO # SHERWOOD HRBR MARNA	371-3471
NO # SINGH NAGINA	372-5197 4
NO # THOMPSON ANDREW M	371-8261
NO # TRAYLOR WM	372-0907 2
NO # VIERRA EDDIE A	372-2288 7
NO # VIERRA JOHN S	371-6948 +5
NO # VIERRA RICHARD J	372-2846 6
NO # WILSON MARIE	371-2089 4
NO # YOKOYAMA ANDREW	371-5332
NO # YOKOYAMA HARRY M	371-6073
* 88 BUS 55 RES 26 NEW	

## S RIVER RD 1980

RIVER RD S 95691 WEST SACRAMENTO		
50	XXXX	00
661	XXXX	00
800	PAC RETREADERS	372-5809 8
801	RIVER CITY SERVICES	371-1190 9
	WESCO TECH LTD	371-9757
	WESCO TECHNOLOGY	371-9757 9
804	STEUBEN GENE PETRLM	371-7845 5
805	CALIF DEHYDRATING	371-7328 7
827	XXXX	00
840	CALIF CEDAR PRODCTS	372-3810 7
	CARADCO WINDOWDOO	371-5296 4
	CRUM GEORGE M JR	371-7811 7
	WESHOW MILTON CO	371-9847+0
850	VANWATERS&ROGERS	371-7600 4
860	ENERGY ABSORPTN SYS	371-3900 4
861	XXXX	00
880	CEN CAL WALLBO SPLY	372-2320 4
898	XXXX	00
901	CALIF RICE GROWERS	371-6941 7
	RICE GROWERS ASSN	371-6941 8
940	XXXX	00
985	XXXX	00
1000	BEER GARDEN THE	371-9729 3
	CELLI ARTHUR	372-2392 4
1010	XXXX	00
1016	ROGERS C R	371-7786+0
1020	AGUILLARD JACK	372-5863+0
	MACIAS FELIX R	371-2619 7
1024	MCCANDLESS&MCCNDLS	371-2407 7
1040	ST TRNSPRT MNTNC	371-6276
1045	PYLE ADRIA	372-2259+0
1049	PERKINS CONST CO	372-3262 9
1091	COX JAS M	371-5017
1100	DESCO COMPANY	372-0482 9
	JARRETT DRILLING CO	371-8760 9
	MYHREN DRILLING CO	371-8760 2
1178	KINCH EMERY H	371-3558 1
1201	RICE MILL PRODUCTS	371-8762 2
1300	K J A Y	371-5101 6
1500	SHELL COMPANIES	371-6911 8
1501	NEWHALL LANDAFARMN	371-0232 7
1515	BILL RAMOS OIL CO	371-2570 4
	EON SYNTHETIC OIL	371-2571 6
	GRAHAM R J	372-6720 9
	HUSTON DAVID M	372-5720 9
	INLAND OIL CO	371-2570 7
	LUNR BROS INC	371-4724 4
	MIDWEST CONSTRUCTN	371-1880 8
	RAMOS BILL	371-2570 3
	RAMOS OIL CO	371-2570 1
1520	HUNT TRANSP CO	446-1401+0
	LUCKY PRODUCE TRNSP	371-8620 7
1525	RUSSEL ROBERT L	371-0713 8
1540	NOR CAL MILLWORK	371-1556 4
1550	CAPITOL MFCTG CO	372-6490+0
	DRESSER OILFLD PROD	372-5010 6
	MAGCOBAR	372-5010 6
	SECURITY PRODUCTS	372-5010 6
	SWACO	372-5010 6
1570	SOUTHERN PAC PIPELNS	371-7666
1700	AMINOIL USA PIPE LN	371-5535 7
	S Z SV STA MNTCASLS	371-2380 3
	BENETO OIL CO	371-8241 7
	WESTERN HWY DISTRIB	371-6247 3
1701	XXXX	00
1705	ESTEN SCIENTIFIC CO	371-2705
	WESTERN SCHTFC SPLY	371-2705 2
1781	ROLLINS TRCK LSNG	372-8000 9
1800	GIBSON GUY G	371-2500 4
	GIBSON OIL COMPANY	371-2500 2
1872	A&S TRUCK PAINTING	371-9011 3
1874	XXXX	00
1875	RAMCO OIL CO	371-3764
	RAMCO TRNSPRTN INC	371-3211 7
	RAMOS FRANK C	371-3764
	SUNLAND REFINING	371-3764 5
1876	DEANZA DELIVERY SYS	371-2555 3
1880	CAPITL CHIP CO	371-1532 7
	CAPITOL CHIP	371-1532 9
	INTL FIBERS INC	371-1898 5
	LAMBERT MARKETING	371-2988
1951	DEWANTE&STOWELL	371-7871 9
	EAST YOLO CMNTY SV	371-5132 7
1980	FOREST CITY DILLION	372-5040 6
	TECON PACIFIC	371-0305
1991	XXXX	00
2000	CLARK TRUCKING SERV	371-4683
	DELMONTE CORP	371-8055
NO #	BRAINERD P A	371-0325+0
NO #	CALUYA GENE	371-3744
NO #	CONNELLY JOHN	372-3895 8
NO #	ENOS ANDREW	371-6580
NO #	FENOCCHIO D F	371-7031
NO #	FISH BOB	371-7477+0
NO #	FOUR SEASNS MARINA	371-6685 4
NO #	HOWARD DIANE	371-3326+0
NO #	HOWARD MIKE	372-3800+0
NO #	KAY ANNE	371-1397+0
NO #	KUBO RICHARD T	371-6313
NO #	LEAVITT HENRY V	371-5359 5
NO #	LITTLEJOHN JAS B	371-7293 4
NO #	MILLER EDW	371-6244 9
NO #	MILNER RICHARD	371-8649+0
NO #	NISHISAKI E	371-7285
NO #	PALMER H	371-7407 1
NO #	PEALER JOHN H	371-4545
NO #	REED ROY	372-3800+0
NO #	RODGERS A J JR&SONS	372-3763 5
NO #	RODGERS ALBERT J JR	371-5587
NO #	RODGERS ALBERT W	371-4477 9
NO #	RODGERS BUCK	371-4477 9
NO #	RODGERS M J	371-1433+0
NO #	RODGERS M J	371-2117+0
NO #	ROMERO JESUS	372-5179 8
NO #	SAC YACHT CLUB	371-9850 4
NO #	SANCHEZ ELVIRA	372-5687 9
NO #	SHERWOOD HARBR MRN	371-3471 3
NO #	SNOW PHONE KJAY	371-6559 8
NO #	THOMPSON ANDREW M	371-8261
NO #	THOMPSON EVA	371-8261 2
NO #	VIERRA RICHARD J	372-2846 6
NO #	WILSON RONALD	371-9069+0
NO #	YOKOYAMA ANDREW M	371-5332 2
NO #	YOKOYAMA HARRY M	371-6073 2
*	74 BUS	50 RES
		16 NEW

## S RIVER RD 1974

RIVER RD S 95691 W SACRAMENTO		
50*WEYERHAEUSER CO	371-1000	
661 XXXX	00	
804*STUBEN G TXCO DIST	371-7845+4	
805*CALIF DEHYDRATING	371-7328 2	
827*SERVIS EQUIP CO	371-6551 2	
840*CARADCO SAC PLANT	371-5296+4	
850*HARRIS STANLEY W	371-7600	
*V W R SCIENTIFIC	371-7600 3	
*VANWATERSGROGERS	371-7600+4	
860*ENERGY ABSORPTN SYS	371-3900+4	
861*EAGLE ORGANIZATION	371-6761 3	
*EAGLE PRODUCTS CO	371-6761+4	
880*CEN CAL WALLBD SPLY	372-2320+4	
898*COMMERCIAL METALS	371-2844	
901*CALIF RICE GROWERS	371-6941 0	
*DEWIT JACK	371-6941+4	
*RICE GROWER ASN CAL	371-6941	
*RICE GROWERS ASSN	371-7450 2	
920...WESTGATE TRAILR PK		
170 ADKINS MARGUERITE	371-1787	
22T ANDERSON AVERY M	371-4550	
ANDERSON EARL R	371-7862+4	
9W BISHOP ED	371-5627 3	
28T BRUNS ELEANOR P	371-3610 3	
40 COLLINS ROBT E	371-8691 3	
20 COSTA BETTY J	371-9545 3	
182 COY R O	371-5785	
CROSBY VERA	371-6382+4	
23 CURRY ELSIE	371-5371 2	
DAVIS DAN DEE	371-2662+4	
18 DEMPSEY JOHNNIE	371-4438 1	
47 DEVENPORT W D	371-3414	
167 DICKINSON DICK	371-0544 3	
31T DURHAM GLADYS	371-4339	
10T GAUVIN H M	371-7846 3	
12 HERST AODN	371-0184 3	
IBARRA RAYMUNDO	371-9461+4	
32 KEAST JOHN D	371-6823 2	
9T KELLER JOHNNIE A	371-2517 1	
LEDGER CHRIS	371-6886+4	
28 LOPEZ PHILLIP	371-7466 3	
MAY FLOYD K	371-1767+4	
36 MCCOY PAUL L	371-3642	
MCINTIRE GUY H	371-3488+4	
174 MEIVES EUGENE C	371-6695 2	
11 PHILLIPS HAROLD	371-8137 3	
1W SCHAFFNIT E G	371-6542	
3T SMITH L D	371-2115	
STOUT D P	371-5884+4	
29T TEETER HARRY L	371-5970	
31 WALTON LOLA E	371-2006 3	
8 WESTERLUND BERNARD	371-1279	
*WESTGATE TRAILR PRK	371-9983	
8 LEWIS LESTER L	371-6554	
920.....		
940 BISHOP GEO J	371-7354	
985 XXXX	00	
1000*BEER GARDEN THE	371-9729 3	
CELLI ARTHUR	372-2392+4	
1040*CAL ST HWY MNTC STA	371-6276 3	
1091 COX JAS M	371-5017	
1100*MYHREN DRILLING CO	371-8760 2	
1178 KINCH EMERY H	371-3558 1	
1201*RICE MILL PRODUCTS	371-6762 2	
1500*F N T PTRLM DSTRBTR	372-3131+4	
1515*BILL RAMOS OIL CO	371-2570+4	
*LUHR BROS INC	371-4724+4	
*RAMOS BILL	371-2570 3	
*RAMOS OIL CO	371-2570 1	
1520 XXXX	00	
1525 VALINE JAS	371-6336	
1540*NROR CAL MILLWORK	371-1556+4	
1550*KANDOWSKY MFG INC	371-3300 1	
1570*SOUTHERN PAC PIPELNS	371-7660	
1700*F Z SV STN MNTCSLS	371-2380 3	
*SIGNAL OILGAS CO	371-2292 3	
*SIGNAL OILGAS PIPE	371-2635+4	
*WESTERN HWY DISTRIB	371-6247 3	
1701*ATLANTIC RICHFIELD	371-9481 2	
1705*ESTEN SCIENTIFIC CO	371-2705	
*WESTERN SCNTFC SPLY	371-2705 2	
1800*GIBSON GUY G	371-2500+4	
*GIBSON OIL COMPANY	371-2500 2	
1872*AGS TRUCK PAINTING	371-9011 3	
1875*BOYO TRUCKING CO	371-3766	
*DAVE POST PETROLEUM	371-7424 1	
*RAMCO OIL CO	371-3764	
*RAMOS FRANK	371-3764	
1876*DEANZA DELIVERY SYS	371-2555 3	
1880*CAPITOL CHIP CO	371-1898 2	
*D G SHELTER PROD	371-3682+4	
*LAMBERT MARKETING	371-2988	
1951 XXXX	00	
1980*TECON PACIFIC	371-0305	
1991 XXXX	00	
2000*CLARK TRUCKING SERV	371-4683	
*DEL MONTE CORP	371-8055	
NO # CALUYA GENE	371-3744	
NO # CLARK JAS R	371-0128 1	
NO # ENOS ANDREW	371-6580	
NO # FENOCCHIO D F	371-7031	
NO #FOUR SEASONS MARINA	371-6685+4	
NO # JOHNSON JOHN C	371-9323	
NO # JOHNSON MARGARET	371-9323	
NO # KNIGHT JACK B	371-8574	
NO # KNIGHT MILDRED M	371-8574	
NO # KURO RICHARD T	371-6313	
NO # LITTLEJOHN JAS B	371-7293+4	
NO #MALS GARCIA LANDING	371-8928	
NO # NISHISAKI E	371-7265	
NO # PALMER H	371-7407 1	
NO # REED STEVEN	371-3748+4	
NO # RODGERS ALBERT J JR	371-5587	
NO # RODGERS SCOTT	371-2596+4	
NO #SAC YACHT CLUB	371-9850+4	
NO #STRUTHERS M E	371-8928+4	

## S RIVER RD

1974

..RIVER RD S 95691 CONT..  
NO #\*SUNLAND REFINING 371-3326  
NO # THOMPSON ANDREW M 371-8261  
NO # THOMPSON EVA 371-8261 2  
NO #\*TIME OIL CO 371-7447  
NO #\*USA SACTO LOCK 371-7540  
NO # YOKOYAMA ANDREW M 371-5332 2  
NO # YOKOYAMA HARRY M 371-6073 2  
NO # ZIMMERMAN E S 371-3233+4  
\* 58 BUS 64 RES 30 NEW

# S RIVER RD 1970

RIVER RD S 95691 W SACRAMENTO

50\*WEYERHAEUSER CO 371-1000  
661\*CALIF DEHYDRATING 371-7328  
827\*SERVIS EQUIP CO 371-6551  
840\*PRES TO LOGS DSTRB 371-5296  
\*STATE BOX CO 371-5296  
850\*HARRIS STANLEY W 371-7600  
\*VAN WATERS&ROGERS 371-7600  
\*VANWATERS&ROGERS 753-4347  
860\*FOSTER HELEN M CO 371-8164  
898\*COMMERCIAL METALS 371-2844  
901\*RICE GROWER ASN CAL 371-6941  
920 WESTGATE TRAILR PK  
ADKINS MARGUERITE 371-1787  
AGUILAR ALFRED M 371-6281  
ANDERSON AVERY M 371-4550  
BEAN JEWELL 371-2836  
COOPER TED M 371-5757  
COY R O 371-5785  
DEVENPORT W D 371-3414  
DITMANSON ROBT C 371-4961  
DUNCAN FLORA 371-3684  
DURHAM GLADYS 371-4339  
GREENE THAD C 371-1949  
LEWIS LESTER L 371-6554  
LUCAS GRIFFIE J 371-5932  
MATHENY WANDA 371-9072  
MCCOY PAUL L 371-3642  
MCKIM VERN JR 371-5556  
MOSSMAN HERBERT T 371-9583  
NEBLINA GEO 371-2521  
PENA WM 371-2406  
ROSS RICHARD L 371-2122  
SCHAFFNIT E G 371-6542  
SHEDD GERTRUDE 371-4288  
SMITH L D 371-2115  
STORMS MAURICE 371-6445  
SUMMERS WINIFRED 371-0159  
TEETER HARRY L 371-5970  
WESTERLUND BERNARD 371-1279  
\*WESTGATE TRAILR PRK 371-9983  
WHITAKER JESS 371-0675  
940 BISHOP GEO J 371-7354  
985 BLACKBURN ROBT J 371-1794  
1000A\*FRANKS PLACE 371-9724  
1024 HALL CLARK S SR 371-5696  
1040\*CALIF ST HWY LNDSCP 371-6276  
1091 COX JAS M 371-5017  
COX LUCILLE 371-5017  
1100\*CALIF ST HWY LNDSCP 371-4451  
\*CAL ST HWY RGT WAY 445-7880  
1201\*BEAGLE PRODUCTS CO 371-6761  
\*CAPITOL MILLS 371-7259  
\*PACKAGED HULLS 371-6763  
\*WESTGATE COOPERAGE 371-6761  
1423 CASTILLO D 371-5478  
1500\*ADDISON E S INC 371-5228  
\*HANCOCK DISTRBTG CO 371-5228  
\*SHELL MKTNG PLANT 371-7616  
\*SHELL OIL INDS SLS 371-8250  
\*SHELL OIL ORDR DESK 371-6911  
1520\*DOUGLAS OIL CO CAL 371-1540  
1525 VALINE JAS 371-6336  
1540\*NOR CAL MILLWORK 371-1556  
1550\*MILLER BROS FURNTR 371-6196  
\*MILLER RAY 371-6196  
1570\*SOUTHERN PAC PIPELNS 371-7666  
1700\*HANCOCK OIL CO 371-7610  
\*HUMBLE OIL&REFINING 371-0674  
\*SIGNAL OIL&GAS DFC 371-7610  
\*SIGNAL OIL&GAS TRNSP 371-6247  
1701\*RICHFIELD TRNPT DIV 927-4261  
1705\*ESTEN SCIENTIFIC CO 371-2705  
\*WSTRN SCIENTFC SPLY 371-2705

## S RIVER RD 1970

1800 GIBSON GUY G	371-2500
1875*BOYD TRUCKING CO	371-3766
*RAMCO OIL CO	371-3764
*RAMOS FRANK	371-3764
1880*CHETSU PULP INDSTRY	371-1535
*LAMBERT MARKETING	371-2988
*VITA BARK INC	371-3800
1951*AURORA PACIFIC CO	371-5226
1980*TECON PACIFIC	371-0305
2000*CLARK TRUCKING SERV	371-4683
*DEL MONTE CORP	371-8055
NO # AMICK MERLE G	371-2171
NO #*AUSTIN BOAT LANDING	371-6685
NO # CALUYA GENE	371-3744
NO # CORNEJO P	371-3894
NO # ENOS ANDREW	371-6580
NO # FENCCHIO D F	371-7031
NO #*IDFAL CEMENT CO	371-9182
NO # JACQUIEP CHAS D	371-7679
NO # JOHNSON JOHN C	371-9323
NO # JOHNSON MARGARET	371-9323
NO # KNIGHT JACK B	371-8574
NO # KNIGHT MILDRED M	371-8574
NO # KUBO RICHARD T	371-6313
NO #*MALS GARCIA LANDING	371-8928
NO # NISHISAKI E	371-7265
NO # RODGERS ALBERT J JR	371-5587
NO # RODGERS MICHAEL	371-0900
NO # SPENCER RAY A	371-3471
NO # STRUTHERS M F	371-8928
NO #*SUNLAND REFINING	371-3326
NO # THOMPSON ANDREW M	371-8261
NO # THRONE FRANCIS L	371-4011
NO #*TIME OIL CO	371-7447
NO # ULATAN V I	371-6541
NO #*USA SACTO LOCK	371-7540
* 53 BUS 55 RES	